

Appendix D Phase 0 Site Assessment

Appendices

This page intentionally left blank.

July 2017 | Phase 0 Site Assessment

Beach Boulevard Specific Plan

for City of Anaheim

Prepared for:

City of Anaheim

Contact: Gustavo N. Gonzalez, AICP, Senior Planner
200 South Anaheim Boulevard
Anaheim, California 92805
714.765.4671

Project Number:

COA-65.0

Prepared by:

PlaceWorks

Contact: Denise Clendening, Ph.D., Associate Principal
2850 Inland Empire Boulevard, Suite B
Ontario, California 91764
909.989.4449
info@placeworks.com
www.placeworks.com



Table of Contents

Section	Page
Executive Summary.....	1
1. Introduction.....	5
1.1 PURPOSE.....	5
1.2 PROJECT AREA DESCRIPTION.....	6
1.3 DETAILED SCOPE OF SERVICES.....	6
2. Project Area Description.....	15
2.1 PROJECT AREA DESCRIPTION.....	15
2.1.1 Project Location.....	15
2.1.2 Name of Site Operators.....	15
3. Site History.....	17
3.1 PAST USAGE OF THE SITE.....	17
3.1.1 Aerial Photographs.....	17
3.1.2 Historic Topographic Maps.....	18
3.1.3 Prior Agricultural Use.....	19
3.1.4 Mines.....	19
3.1.5 Prior U.S. Government Ownership.....	19
4. Environmental Records Review.....	21
4.1 STANDARD ENVIRONMENTAL RECORDS REVIEW.....	21
4.1.1 CERCLIS.....	22
4.1.2 RCRA Generators.....	23
4.1.3 Registered Storage Tanks.....	24
4.1.4 Leaking Underground Storage Tanks.....	24
4.1.5 HAZNET.....	25
4.1.6 EMI.....	25
4.1.7 ERNS.....	25
4.2 STATE OF CALIFORNIA DIVISION OF OIL AND GAS RECORDS.....	25
5. Site Reconnaissance and Key Personnel Interview(s).....	27
5.1 SITE VISIT OBSERVATIONS.....	27
5.2 INTERVIEWS.....	27
6. Findings and Conclusions.....	29
6.1 POTENTIAL ENVIRONMENTAL CONCERNS.....	29
6.2 SUMMARY.....	30
6.3 MITIGATION.....	30
7. References.....	33

Table of Contents

List of Figures

Figure		Page
Figure 1	Regional Location	9
Figure 2	Local Vicinity	11
Figure 3	Aerial Photograph.....	13

List of Appendices

Appendix A.	Historical Research Documentation
Appendix B.	Environmental Database Search Report
Appendix C.	Site Photographs

Table of Contents

This page intentionally left blank.

Executive Summary

PlaceWorks has performed a modified Phase 0 Site Assessment Report (Phase 0) on behalf of the City of Anaheim (City), for the Beach Boulevard Specific Plan (BBSP) project in the City of Anaheim, Orange County, California. The Beach Boulevard Specific Plan Area (Project Area) encompasses approximately 283 acres along an approximately 1.5-mile portion of Beach Boulevard-State Route 39 (SR-39) in the City of Anaheim, Orange County. Beach Boulevard is an eight-lane divided highway that connects the cities of Huntington Beach, Westminster, Garden Grove, Stanton, Anaheim, Buena Park, Fullerton, La Mirada, and La Habra. The proposed Specific Plan would establish a community-driven vision supported by new development standards, permitted and prohibited uses, design guidelines, sustainable practices, economic development incentives, and capital improvements that improve the quality of life for all future users of the corridor. The BBSP is anticipated to promote revitalization of the Project Area by making market-driven land use changes to encourage infill development of currently vacant or underutilized properties.

This Phase 0 was performed by adaptation of the scope and limitations of the American Society for Testing and Materials (ASTM) E 1528-14 Standard Practice for Limited Environmental Due Diligence: Transaction Screen Process. Exceptions to, or deletions from, this practice are described in Section 1 of this report. The Phase 0 involved a search of local, state and federal databases for known hazardous or contaminated material sites, a site reconnaissance, a review of historic aerial photographs, and a review of readily available environmental reports in the vicinity. The purpose of the assessment was to evaluate the likelihood that hazardous materials may be present in soil beneath the Project Area as a result of on site or off site activities.

Our conclusions are intended to help the user evaluate potential environmental concerns in connection with the Project Area as defined in the ASTM E 1528-14 Standard and discussed in the Introduction of this report. The purpose of this assessment was to evaluate Project Area history, existing observable conditions, current Project Area use, and current and historic uses of surrounding properties to identify potential environmental concerns in connection with the Project Area. It was outside of the scope of this assessment to inspect inside of all commercial properties, conduct interviews and have operators complete transaction screen questionnaires.

The term potential environmental concern means the possible presence of any hazardous substances or petroleum products on a property under conditions that indicate the possibility of an existing release, a past release, or a threat of a future release of any hazardous substances or petroleum products into structures on the property or into the ground, ground water, or surface water of the property. The term includes hazardous substances or petroleum products even under conditions in compliance with laws. (Note that a “threat of release” is generally understood to be present when hazardous substances or petroleum products are poorly managed (for example in corroded tanks or damaged containers) but the release of the contaminants has not yet occurred, and there is an opportunity to take response action to prevent a release of the contaminants.

Executive Summary

The purpose of this practice for conducting a *transaction screen* for a parcel of *commercial real estate* where the *user* wishes to conduct limited environmental *due diligence* (that is, less than a *Phase I Environmental Site Assessment*). An evaluation of business environmental risk associated with a parcel of *commercial real estate* may necessitate investigation beyond that identified in this practice.

POTENTIAL ENVIRONMENTAL CONCERNS

The goal of the assessment is to identify potential environmental concerns, as defined in the Standard and in Section 1 of this report. This assessment has revealed the following potential environmental concerns:

- At the northeastern corner of Beach Boulevard and Lincoln Avenue is the former Sparks, Rains and Anderson Pits landfill which is identified in the Comprehensive Environmental Response, Compensation, and Liability Information System (CERCLIS) database and landfill database. The site had been used as an aggregate quarry then leased by the County of Orange for use as a landfill during the 1950s. A mobile home park had been located on the site in the 1980s that was abandoned due to ground settling and methane gas. Anaheim Redevelopment Agency acquired the Sparks and Anderson pits in 2003 and has been remediating the site prior to developing. The Rains property has a different owner and there have been violations regarding the landfill gas system. Prior to development in this area it is recommended to review current regulatory status and to confirm what areas have deed restrictions.
- Numerous automobile repair facilities currently operate and historically operated within the Project Area. Each facility may have sumps, drains, hydraulic lifts, parts washer, and chemical storage areas that will need to be evaluated if land uses change. Past waste disposal practices should be examined because these may have resulted in hazardous substances being released on the property. Many of the auto repair facilities appear to have been at their current locations for decades based on the appearance of the structures, prior to environmental regulations and guidance on the disposal and storage of hazardous waste, chemicals and petroleum products.
- Eight facilities were identified with registered underground storage tanks and one above ground storage tank. The potential exists for there to have been unidentified leaks and releases to the soil and groundwater. If land uses change the sites need to be reevaluated based on planned future land uses.
- Eight facilities were identified with leaking underground storage tanks. All facilities received regulatory closure or are under verification monitoring. If land uses change the sites need to be reevaluated based on planned future land uses.
- Fourteen facilities, medical, automobile repair and photo developing were identified as being Resource Conservation and Recovery Act (RCRA) Large or Small Quantity Generators. Within the Project Area. The storage and generation of RCRA hazardous material has the potential to impact the Project Area.

Executive Summary

- Historic automobile stations/automobile repair facilities and historic dry cleaner sites were identified within or adjacent to the Project Area. These facilities had the potential to impact the Project Area and if land uses change an evaluation if releases had occurred is recommended.

SUMMARY

Based on the results of this modified Phase 0, several potential environmental concerns were identified in connection with the Project Area. Review of available historical aerial photographs and the environmental database has revealed numerous properties within the Project Area boundaries that could have historically posed a variety of environmental hazards. An Environmental Impact Report is being prepared for the BBSP and mitigation measures will be recommended as needed for the identified sites.

PlaceWorks recommends a site-specific Phase I Environmental Site Assessment (Phase I) be conducted for proposed redevelopment that includes any of the sites included on the RCRA Generator, UST, LUST, dry cleaners or historic automobile station/repair facility lists, or is located within a ¼-mile of any of the LUST-listed sites.

Observation should be made during any future Project Area development for areas of possible contamination such as, but not limited to, the presence of buried debris, waste drums, and stained soil. Should such materials be encountered, further investigation and analysis may be necessary at that time.

Executive Summary

1. Introduction

1.1 PURPOSE

PlaceWorks has performed a modified Phase 0 Site Assessment Report (Phase 0) on behalf of the City of Anaheim (City), for the Beach Boulevard Specific Plan (BBSP) project in the City of Anaheim, Orange County, California. The Beach Boulevard Specific Plan Area (Project Area) encompasses approximately 283 acres along an approximately 1.5-mile portion of Beach Boulevard-State Route 39 (SR-39) in the City of Anaheim, Orange County. Beach Boulevard is an eight-lane divided highway that connects the cities of Huntington Beach, Westminster, Garden Grove, Stanton, Anaheim, Buena Park, Fullerton, La Mirada, and La Habra. The proposed Specific Plan would establish a community-driven vision supported by new development standards, permitted and prohibited uses, design guidelines, sustainable practices, economic development incentives, and capital improvements that improve the quality of life for all future users of the corridor. The BBSP is anticipated to promote revitalization of the Project Area by making market-driven land use changes to encourage infill development of currently vacant or underutilized properties.

This Phase 0 was performed by adaptation of the scope and limitations of the American Society for Testing and Materials (ASTM) E 1528-14 Standard Practice for Limited Environmental Due Diligence: Transaction Screen Process. Exceptions to, or deletions from, this practice are described in Section 1 of this report. The Phase 0 involved a search of local, state and federal databases for known hazardous or contaminated material sites, a site reconnaissance, a review of historic aerial photographs, and a review of readily available environmental reports in the vicinity. The purpose of the assessment was to evaluate the likelihood that hazardous materials may be present in soil beneath the Project Area as a result of on site or off site activities.

Our conclusions are intended to help the user evaluate potential environmental concerns in connection with the Project Area as defined in the ASTM E 1528-14 Standard and discussed in the Introduction of this report. The purpose of this assessment was to evaluate Project Area history, existing observable conditions, current Project Area use, and current and historic uses of surrounding properties to identify potential environmental concerns in connection with the Project Area. It was outside of the scope of this assessment to inspect inside of all commercial properties, conduct interviews and have operators complete transaction screen questionnaires.

The term potential environmental concern means the possible presence of any hazardous substances or petroleum products on a property under conditions that indicate the possibility of an existing release, a past release, or a threat of a future release of any hazardous substances or petroleum products into structures on the property or into the ground, ground water, or surface water of the property. The term includes hazardous substances or petroleum products even under conditions in compliance with laws. (Note that a “threat of release” is generally understood to be present when hazardous substances or petroleum products are poorly managed (e.g., in corroded tanks or damaged containers) but the release of the contaminants has not yet occurred, and there is an opportunity to take response action to prevent a release of the contaminants.

1. Introduction

The purpose of this practice for conducting a *transaction screen* for a parcel of *commercial real estate* where the *user* wishes to conduct limited environmental *due diligence* (that is, less than a *Phase I Environmental Site Assessment*). An evaluation of business environmental risk associated with a parcel of *commercial real estate* may necessitate investigation beyond that identified in this practice.

This modified Phase 0 does not meet the “all appropriate inquiry” standards and should not be used for property transactions but only to evaluate potential environmental hazards at the Project Area. Each parcel should have a Phase I that evaluates thoroughly existing and historic land uses of that individual parcel prior to land transfer.

1.2 PROJECT AREA DESCRIPTION

The Beach Boulevard Specific Plan area encompasses approximately 283 acres along an approximately 1.5-mile portion of Beach Boulevard-State Route 39 (SR-39) in the City of Anaheim, Orange County. Beach Boulevard is an eight-lane divided highway that connects the cities of Huntington Beach, Westminster, Garden Grove, Stanton, Anaheim, Buena Park, Fullerton, La Mirada, and La Habra. The segment of Beach Boulevard within the Project Area borders the City of Buena Park to the north and the City of Stanton to the south. Major cross streets along the corridor within the City limits include Ball Road, Orange Avenue, and Lincoln Avenue. An aerial photograph of the Project Area is shown on Figure 3, *Aerial Photograph*.

1.3 DETAILED SCOPE OF SERVICES

The purpose of this assessment is to evaluate Project Area history, existing observable conditions, current Project Area use, and current and historic uses of surrounding properties to evaluate the likelihood that hazardous materials may be present in soil beneath the Project Area as a result of on site or off site activities.

PlaceWorks performed the following detailed scope of services to complete the Phase 0 in general accordance with ASTM E 1528-14:

- Visual observations of site conditions, and of abutting property use, to evaluate the nature and type of activities that have been or are being conducted at, and adjacent to, the Project Area, in terms of the potential for release or threat of release of hazardous substances or petroleum products.
- Review of federal and state environmental database information within the ASTM- specified radii from the subject property using a database service to access records. Use of 7.5-minute topographic maps to evaluate the Project Area’s physical setting.
- Review of federal and state environmental files pertaining to the Project Area and nearby sites with the potential to impact the Project Area.
- Review of the aerial photographs for historical land use information.

Interpretation of information and data assembled as a result of the above work tasks, and formulation of conclusions regarding the potential presence and impact of potential environmental concerns.

1. Introduction

1.3.1 Additions, Limitations and Exceptions

Considerations identified as beyond the scope of a Phase 0 Site Assessment that may affect environmental risk include the following: asbestos-containing materials (ACMs), radon, soil/ground water vapors, lead-based paint, lead in drinking water, wetlands, regulatory compliance, cultural and historical resources, industrial hygiene, mold, health and safety issues, ecological resources, endangered species, indoor air quality, and high voltage power lines. These environmental issues may warrant assessment based on the type of property or transactions. However, they are considered non-scope issues under ASTM Practice E 1528-14.

Additional issues included in this Phase 0 include the following:

- A review of Division of Oil and Gas records;
- Prior usage of subject property for agricultural purposes, mining activities, illegal drug manufacturing and disposal, and U.S. Government ownership.

This Report was prepared pursuant to an Agreement between the City of Anaheim and PlaceWorks. All uses of this Report are subject to, and deemed acceptance of, the conditions and restrictions contained in the Agreement. The observations and conclusions described in this Report are based solely on the Scope of Services provided pursuant to the Agreement. PlaceWorks has not performed any additional observations, investigations, studies or other testing not specified in the Agreement. PlaceWorks shall not be liable for the existence of any condition the discovery of which would have required the performance of services not authorized under the Agreement.

This Report is prepared for the exclusive use of the City of Anaheim in connection with the Beach Boulevard Specific Plan Project. There are no intended beneficiaries other than the City of Anaheim. PlaceWorks shall owe no duty whatsoever to any other person or entity on account of the Agreement or the Report. Use of this Report by such other person or entity without the written authorization of the City of Anaheim and PlaceWorks shall be at such other person's or entity's sole risk, and shall be without legal exposure or liability to PlaceWorks.

Use of this Report by any person or entity, including by the City of Anaheim, for a purpose other than the Beach Boulevard Specific Plan Project, is expressly prohibited unless such person or entity obtains written authorization from PlaceWorks indicating that the Report is adequate for such other use. Use of this Report by any person or entity for such other purpose without written authorization by PlaceWorks shall be at such person's or entity's sole risk and shall be without legal exposure or liability to PlaceWorks.

This Report reflects site conditions observed and described by records available to PlaceWorks as of the date of report preparation. The passage of time may result in significant changes in site conditions, technology, or economic conditions, which could alter the findings and/or recommendations of the report. Accordingly, the City of Anaheim and any other party to whom the report is provided recognize and agree that PlaceWorks shall bear no liability for deviations from observed conditions or available records after the time of report preparation.

1. Introduction

This assessment did not include testing of electrical equipment for the presence of polychlorinated biphenyls (PCBs) or the collection of other environmental samples such as water, air, soil, building materials, paint, and radon or methane gas. This assessment also did not include an extensive assessment for the potential damage from earthquakes, floods, landslides, etc.

PlaceWorks has completed this assessment in general conformance with ASTM E 1528-14. Exceptions were made to the ASTM work scope and this report is considered a Phase 0. Interviews with past and present land owners, operators and occupants were not made. PlaceWorks completed this modified assessment in general conformance with the ASTM E 1528-14 Standard and the assessment does not meet all requirements for the ASTM E 1528-14 Standard.

1. Introduction

Figure 1 **Regional Location**

1. Introduction

This page intentionally left blank.

1. Introduction

Figure 2 Local Vicinity

1. Introduction

This page intentionally left blank.

1. Introduction

Figure 3 Aerial Photograph

1. Introduction

This page intentionally left blank.

2. Project Area Description

2.1 PROJECT AREA DESCRIPTION

2.1.1 Project Location

The Beach Boulevard Specific Plan encompasses approximately 283 acres along an approximately 1.5-mile portion of SR-39 in the City of Anaheim, Orange County. Beach Boulevard is an eight-lane divided highway that connects the cities of Huntington Beach, Westminster, Garden Grove, Stanton, Anaheim, Buena Park, Fullerton, La Mirada, and La Habra.

Regional access to the Project Area is provided by State Route 91 (SR-91) and Interstate 5 (I-5) to the north through the City of Buena Park. To the south, Beach Boulevard connects to State Route 22 (SR-22) and Interstate 405 (I-405) through the cities of Stanton and Westminster, the route terminates at State Route 1 (Pacific Coast Highway) in Huntington Beach. Figure 1, *Regional Location*, depicts the regional location of the Project Area and Figure 2, *Local Vicinity*, depicts the Project Area and surrounding cities.

The segment of Beach Boulevard within the Project Area borders the City of Buena Park to the north and the City of Stanton to the south. Major cross streets along the corridor within the City limits include Ball Road, Orange Avenue, and Lincoln Avenue. An aerial photograph of the Project Area is shown on Figure 3, *Aerial Photograph*.

The north end of the Project Area is located at approximately 33.83° north latitude and 117.99° west longitude in portions of Sections 1 and 22 of Township 4 South, Range 11 West of the San Bernardino Base Line and Meridian. The southern end of the Project Area is located at 33.81° north latitude and 117.99° west longitude just south of Ball Road.

The Project Area is an area with typical Mediterranean climate, characterized by warm dry summers and mild winters. The Western Regional Climate Center collected climatic data in Anaheim from 1989 to 2016. The mean temperature in the area ranges from a low of 46° Fahrenheit (°F) in the winter to a high of 87°F in the summer, though extremes of 30°F and 109°F have been recorded. The average annual precipitation is 14.09 inches per year.

2.1.2 Name of Site Operators

The Project Area is currently developed with various hospitality, commercial, residential, office, recreational, and institutional facilities. There are approximately 35 acres of vacant land. Land uses include, but are not limited to single-family residential, apartments, condominiums, mobile homes, motels, parks, hospital, medical offices, nursing home, retirement facility, community center, youth center, auto dealership, auto repair, service station, churches, and restaurants.

2. Site Description

This page intentionall left blank.

3. Site History

3.1 PAST USAGE OF THE SITE

Past usage of the Project Area was assessed through a review of historical aerial photographs. Copies of historical references reviewed are included in Appendix A.

Based on a review of historical aerial photographs, the Project Area was a mixture of open space, residential and commercial development, and land developed for agricultural purposes (from at least 1938 to about 1963). The Project Area was virtually built out by 1965.

3.1.1 Aerial Photographs

Aerial photographs obtained from Environmental Data Resources, Inc. (EDR) for the years 1938, 1953, 1963, 1972, 1977, 1987, 1989, 1990, 1994, 2005, 2009, 2010, and 2012 were reviewed for the Project Area. Copies of the aerial photographs are included in Appendix A.

- **1938:** The Project Area is primarily agriculture with orchards and scattered farm houses. Carbon Creek is unlined.
- **1953:** The Project Area is still primarily agriculture with what appears to be a gravel quarry at the north east corner of Beach Boulevard and Lincoln Avenue. Carbon Creek is still unlined.
- **1963:** Many of the agricultural uses have been replaced by commercial development on both sides of Beach Boulevard. The Carbon Creek Channel is now concrete. The area where the gravel quarry was located now has development along Beach Boulevard and a small quarry on the eastern area of the lot. Orchards have been replaced by row crops and new development.
- **1972:** Agricultural land uses are reduced throughout the project area. Only a few vacant fields remain near Orange Avenue and Beach Boulevard. Mobile home parks are now located on the west side of Beach Boulevard.
- **1977:** Twila Reid Park is now apparent in an area that had been used previously for agriculture. The majority of the Project Area appears relatively unchanged in comparison to the previous aerial photograph.
- **1987:** No agricultural fields remain. The mobile home park located near the northeast corner of Beach Boulevard and Lincoln Avenue is no longer apparent. The site appears relatively unchanged in comparison to the 1977 aerial photograph.

4. Environmental Records Review

- **1989:** Some additional commercial development along the west side of Beach Boulevard near Orange Avenue is seen. The majority of the Project Area appears relatively unchanged in comparison to the previous aerial photograph.
- **1990:** The majority of the Project Area appears relatively unchanged in comparison to the previous aerial photograph.
- **1994:** The Project Area appears relatively unchanged in comparison to the previous aerial photograph.
- **2005:** In the area of the quarry located at the northeast corner of Beach Boulevard and Lincoln Avenue there are piles of soil and areas of reworked ground. The remainder of the Project Area appears relatively unchanged in comparison to the previous aerial photograph.
- **2009:** The shopping center and quarry located at the northeast corner of Beach Boulevard and Lincoln Avenue are no longer present and is now vacant land. The remainder of the Project Area appears relatively unchanged in comparison to the previous aerial photograph.
- **2010:** The Project Area appears relatively unchanged in comparison to the previous aerial photograph.
- **2012:** The Project Area appears relatively unchanged in comparison to the previous aerial photograph.

3.1.2 Historic Topographic Maps

Historic topographic maps were reviewed on the United State Geological Survey Historical Topographic Map Explorer website.

- **1935:** Beach Boulevard is called Stanton Avenue. Lincoln Avenue, Orange Avenue and Ball Road are depicted with scattered buildings. The gravel pit near Lincoln Avenue and Beach Boulevard is depicted.
- **1942:** Beach Boulevard continues to be called Stanton Avenue. Lincoln Avenue, Orange Avenue and Ball Road are depicted. A few buildings are depicted and the majority of the site is shown as an orchard.
- **1949:** Conditions are similar to those shown on the 1942 map. The majority of the site is depicted as an orchard.
- **1965:** The site is now depicted as being developed and limited agriculture is seen to the west and north of the hospital now depicted on the west side of Beach Boulevard. The street is now labeled

4. Environmental Records Review

as Beach Boulevard and not Stanton Avenue. Otherwise conditions are similar to those on the 1949 map.

- **1972:** The site is essentially the same as in the 1965 topographic map.

3.1.3 Prior Agricultural Use

Based on the review of historical aerial photographs and topographic maps, the majority of the site was used for agricultural purposes from at least 1938 to about 1963. The agricultural uses included orchards and row crops. Because agricultural operations ceased approximately 50 years ago, residual pesticides from historic agricultural use is not considered to be a potential environmental concern.

3.1.4 Mines

Based on the review of historical sources (aerial photographs and topographic maps) and the database search report, there is no evidence to indicate that the Project Area was ever utilized for mining operations with the exception of the quarry located near the northeast corner of Beach Boulevard and Lincoln A

3.1.5 Prior U.S. Government Ownership

Based on the historical aerial photographs and databases reviewed, the Project Area does not appear to have been previously owned by the U.S. Government.

4. Environmental Records Review

This page intentionally left blank.

4. Environmental Records Review

4.1 STANDARD ENVIRONMENTAL RECORDS REVIEW

PlaceWorks utilized the electronic database service EDR to complete the environmental records review. The database search was used to identify properties that may be listed in the referenced Agency records, located within the project boundaries (complete listing is contained in Appendix B. Only properties listed within the Project Area are discussed in Phase 0, however, the database search identified sites outside the site boundaries.

Database Searched	Project Area Listed?	Number of Facilities Listed on Project Area
NPL sites	No	0
Delisted NPL sites	No	0
CERCLIS sites	Yes	1
CERCLIS-NFRAP sites	No	0
Federal ERNS	No	0
RCRA non-CORRACTS TSD Facilities	No	0
RCRA CORRACTS TSD Facilities	No	0
RCRA Generators	Yes	14
Federal Institutional/Engineering Controls	No	0
State/Tribal Equivalent NPL Sites	No	0
State/Tribal Equivalent CERCLIS Sites	Yes	1
State/Tribal Registered Storage Tanks	Yes	8
State/Tribal Landfills and Solid Waste Disposal Sites	Yes	1
State/Tribal Leaking Underground Storage Tanks	Yes	8
State/Tribal Institutional/Engineering Controls	No	0
State/Tribal Voluntary Cleanup Sites	No	0
State/Tribal Brownfield Sites	No	0
HAZNET	Yes	75
EMI	Yes	3
ERNS	Yes	2

A review of selected regulatory agency databases for documented environmental concerns on the site was conducted by EDR (a copy of the EDR DataMap Area Study dated April 7, 2017 is included in Appendix B).

The Project Area was identified on the following databases:

4. Environmental Records Review

Listing	Description	Potential Impact
CERCLIS	Sparks-Rains Landfill (Davis Dump) located at 2925 W Lincoln Avenue located at the north east corner of Lincoln Avenue and Beach Boulevard is a closed solid waste disposal facility. The site was reassessed in 2008 by DTSC. A mobile home park had been located on top of a portion of the former landfill and soil gas sampling implemented in response to odor complaints found methane and volatile organic compounds in the late 1980s. The site had been a quarry then was used for a dump for disposal of rotary drilling mud from oil wells.	Yes
RCRA – Large and Small Quantity Generator	Fourteen facilities were identified within Project Area. No violations were listed. The facilities identified are medical, automobile repair facilities and photo developing.	Yes Recommend Phase I/site inspection before any redevelopment.
Registered Storage Tanks	Eight facilities were identified within the Project Area that have registered underground storage tanks. The facilities are gas stations and the hospital.	Yes Recommend Phase I/site inspection before any redevelopment.
Leaking Underground Storage Tanks	Eight LUST sites were identified within the Project Area that have all received regulatory closure.	Yes Recommend review of closure activities if land uses change.
HAZNET	Seventy-five HAZNET listings were identified related to the lawful manifested off-site disposal of hazardous waste.	None
Emission Inventory Database (EMI)	Three facilities (landfill, piano restoration and restaurant) were listed as having pollutant emissions registered by South Coast Air Quality Management District.	None
ERNS	Properties at 2970 West Orange Avenue and 1235 South Beach Boulevard had reported releases of hazardous materials.	None

The EDR database search identified historical auto stations/automobile repair facilities in the Project Area and vicinity. Not all sites identified in the database search were located within the Project Area. The database search also identified historic dry cleaning facilities. These historic facilities may have the potential to have impacted the Project Area and a more thorough environmental assessment is recommended if land uses change for properties that received regulatory closure for a different land use.

4.1.1 CERCLIS

The Department of Toxic Substances Control's (DTSC) Site Mitigation and Brownfields Reused Program EnviroStor database identifies sites that have known contamination or sites for which there may be reason to investigate further. Within the Project Area one facility was identified:

Davis Dump located at the northeast corner of Beach Boulevard and Lincoln Avenue. The Davis Sump is also known as the Sparks-Rains Landfill is a closed solid waste disposal facility. The site was reassessed in 2008 by DTSC. A mobile home park had been located on top of a portion of the former landfill and soil gas sampling implemented in response to odor complaints found methane and volatile organic compounds in the

4. Environmental Records Review

late 1980s. The site had been a quarry then was used for a dump for disposal of rotary drilling mud from oil wells. The current status of the former landfill and a more thorough environmental assessment is recommended if land uses change. The Sparks-Rain Landfill reportedly has a land use restriction by the DTSC and Regional Water Quality Control Board that was filed in 2008. Notices of Violations were filed for the methane extraction system at the site. The City of Anaheim reportedly conducts quarterly methane monitoring of the northern boundary of the Sparks and Rains Pit sites and performs post closure groundwater monitoring and maintenance.

4.1.2 RCRA Generators

RCRAInfo is EPA's comprehensive information system, providing access to data supporting the Resource Conservation and Recovery Act (RCRA) of 1976 and the Hazardous and Solid Waste Amendments (HSWA) of 1984. The database includes selective information on sites which generate, transport, store, treat and/or dispose of hazardous waste as defined by the Resource Conservation and Recovery Act (RCRA). Large Quantity generators (LQGs) generate over 1,000 kilograms of hazardous waste per month. Small quantity generators (SQGs) generate between 100 kg and 1,000 kg of hazardous waste per month.

A review of the RCRA-LQG list as provided by EDR and dated 12/12/2016 identified four LQGs sites within the project area:

- Pep Boys #63, 3030 W Lincoln Avenue
- ExxonMobil, 100 S Beach Boulevard
- CVS Pharmacy, 510 South Beach Boulevard
- Pick Your Part, 1234 S Beach Boulevard

A review of the RCRA-SQG list, as provided by EDR, and dated 03/10/2015 has revealed that there are 10 RCRA-SQG sites within the searched area.

- Shell Oil Service Station at 101 North Beach Boulevard
- Sunshine 1 Hr. Photo at 119 N Beach Boulevard
- Walmart at 121 N Beach Boulevard
- Lehman Medical Group at 408 S Beach Boulevard
- 1 Hour Photo Master at 975 S Beach Boulevard
- World Oil Company at 1201 S Beach Boulevard
- Medical Offices at 3010 W Orange Ave (3 listings)
- Wayne Nishigaya, MD at 3055 Orange Ave

Prior to any redevelopment of these properties a Phase I and possibly Phase II Environmental Site Assessment are recommended due to the storage and generation of hazardous waste to evaluate if the chemicals were treated, stored, transported or disposed of properly.

4. Environmental Records Review

4.1.3 Registered Storage Tanks

The Underground Storage Tank database contains registered USTs. USTs are regulated under Subtitle I of the Resource Conservation and Recovery Act (RCRA). The data come from the State Water Resources Control Board's Hazardous Substance Storage Container Database. Tanks are often used to store heating fuels, chemicals, and petroleum products.

Eight facilities were identified within the project area, one was an above ground storage tank (AST) only and one had both an AST and UST.

- Beach Car Wash 126 S Beach Boulevard
- Unocal #4614 100 N Beach Boulevard
- Shell 101 N Beach Boulevard
- Mobil Station 100 S Beach Boulevard
- 3030 W. Lincoln Ave (AST only)
- West Anaheim Medical 3033 W Orange Ave
- G & M Oil Company, 984 S Beach Boulevard
- Pick Your Part 10181 Beach Boulevard (AST and UST)

Prior to any redevelopment of these properties a Phase I and possibly Phase II Environmental Site Assessment are recommended due to the storage of petroleum products to evaluate if they were stored properly and that no leaks or other releases occurred.

4.1.4 Leaking Underground Storage Tanks

The State Water Resources Control Board Leaking Underground Storage Tank Information System contains an inventory of Leaking Underground Storage Tank (LUST) Incident Reports. A review of the data base report identified eight facilities within the project area.

- Shell 101 N Beach Boulevard identified as a closed LUST site. Site was listed twice.
- Mobil Station located at 3000 Lincoln Ave was listed twice. Once the site was listed as closed and the other listing indicates verification monitoring.
- Mobil Station at 1000 S Beach Boulevard is listed as a case closed.
- Unocal Station #4614 at 100 N Beach Boulevard is listed twice with verification monitoring.
- B&B's Donuts and VCS Store at 528 S Beach Boulevard is listed three times with the most recent listing indicating case closed.
- ACS Station at 984 S Beach Boulevard is listed as case close. Two listings for the site.
- World Oil #73 at 1201 S Beach Boulevard is listed as case closed. Two listings for the site.
- Pick Your Parts Auto at 1235 S Beach Boulevard is listed as case closed.

The majority of the facilities received regulatory closure and one site is listed as having verification monitoring. Prior to redevelopment it is recommended that a Phase I and possibly a Phase II Environmental Site Assessment be implemented to evaluate if the closure was based on an unrestricted land use or if closure was based on the assumption that land use would not change.

4. Environmental Records Review

4.1.5 HAZNET

The data is extracted from the copies of hazardous waste manifests received each year by the DTSC for the lawful disposal and transport of hazardous materials from the site. Seventy-five listings were identified for the project area. Having a listing on the HAZNET site is not an indication that a release may have occurred to the environment and no further assessment is recommended based on the HAZNET listing.

4.1.6 EMI

EMI is the Emission Inventory Database for toxics and criteria pollutant emissions data collected by the ARB and local air pollution agencies. Three facilities (landfill, piano restoration and restaurant) were listed as having pollutant emissions registered by South Coast Air Quality Management District. Having a listing on the EMI database is not an indication that a release has occurred and no further assessment is recommended based on the EMI listing.

4.1.7 ERNS

The Emergency Response Notification System records and stores information on reported releases of oil and hazardous substances. The list is maintained by the National Response Center United States Coast Guard.

At an apartment building at 2970 West Orange Avenue a caller reported a Freon leak from an air conditioning unit. Pick Your Parts at 1235 South Beach Boulevard was listed on the ERNS database for reporting a mortar round in a vehicle in 2006 in a passenger car. The bomb squad and fire department responded and disposed of the round. No additional assessment is recommended for either reported release.

4.2 STATE OF CALIFORNIA DIVISION OF OIL AND GAS RECORDS

A review of California Division of Oil, Gas and Geothermal Resources records was conducted. No producing oil or gas wells were identified within a half mile radius of the Project Area.

4. Environmental Records Review

5. Site Reconnaissance and Key Personnel Interview(s)

A site visit to observe site conditions was conducted by Michael Watson of PlaceWorks on April 14, 2017. PlaceWorks personnel observed the exterior portions of the Project Area, including the boundaries. No weather-related conditions or other conditions that would limit our ability to observe the site occurred during our site reconnaissance. Site photographs are included in Appendix C.

5.1 SITE VISIT OBSERVATIONS

The Project Area consists of an array of various hospitality, commercial, residential, office, recreational, and institutional facilities. There are approximately 35 acres of vacant land where quarry pits then landfills were located near the northeast corner of the intersection of Beach Boulevard and Lincoln Avenue, near the northern end of the Project Area. Land uses include, but are not limited to single-family residential, apartments, condominiums, mobile homes, motels, parks, hospital, medical offices, nursing home, retirement facility, community center, youth center, auto dealership, auto repair, service station, churches, and restaurants. Waste disposal practices at some facilities that could be observed from the fence lines appeared to have resulted in some staining of soil. Some facilities had vehicle lifts and it was not determined if they had underground tanks for hydraulic fluid. Sheds and storage areas were observed near vehicle repair facilities that may have chemicals or petroleum products stored. Many of the auto repair facilities appear to have been at their current locations for decades based on the appearance of the structures, prior to environmental regulations and guidance on the disposal and storage of hazardous waste, chemicals and petroleum products.

For this assessment the interiors of the buildings were not inspected. Exteriors were reviewed from the street only. There were numerous pad and pole mounted transformers within the Project Area that were not assessed to evaluate if they were non-PCB containing.

5.2 INTERVIEWS

Interviews with property owners were not conducted for this assessment.

5. Site Reconnaissance and Key Personnel Interview(s)

This page intentionally left blank.

6. Findings and Conclusions

PlaceWorks has performed a modified Phase 0 Site Assessment Report (Phase 0) on behalf of the City of Anaheim (City), for the Beach Boulevard Specific Plan (BBSP) project in the City of Anaheim, Orange County, California. The Beach Boulevard Specific Plan Area (Project Area) encompasses approximately 283 acres along an approximately 1.5-mile portion of Beach Boulevard-State Route 39 (SR-39) in the City of Anaheim, Orange County. Beach Boulevard is an eight-lane divided highway that connects the cities of Huntington Beach, Westminster, Garden Grove, Stanton, Anaheim, Buena Park, Fullerton, La Mirada, and La Habra. The proposed Specific Plan would establish a community-driven vision supported by new development standards, permitted and prohibited uses, design guidelines, sustainable practices, economic development incentives, and capital improvements that improve the quality of life for all future users of the corridor. The BBSP is anticipated to promote revitalization of the Project Area by making market-driven land use changes to encourage infill development of currently vacant or underutilized properties.

6.1 POTENTIAL ENVIRONMENTAL CONCERNS

The goal of the assessment is to identify potential environmental concerns, as defined in the Standard and in Section 1 of this report. This assessment has revealed the following potential environmental concerns:

- At the northeastern corner of Beach Boulevard and Lincoln Avenue is the former Sparks, Rains and Anderson Pits landfill which is identified in the Comprehensive Environmental Response, Compensation, and Liability Information System (CERCLIS) database and landfill database. The site had been used as an aggregate quarry then leased by the County of Orange for use as a landfill during the 1950s. A mobile home park had been located on the site in the 1980s that was abandoned due to ground settling and methane gas. Anaheim Redevelopment Agency acquired the Sparks and Anderson pits in 2003 and has been remediating the site prior to developing. The Rains property has a different owner and there have been violations regarding the landfill gas system. Prior to development in this area it is recommended to review current regulatory status and to confirm what areas have deed restrictions.
- Numerous automobile repair facilities currently operate and historically operated within the Project Area. Each facility may have sumps, drains, hydraulic lifts, parts washer, and chemical storage areas that will need to be evaluated if land uses change. Past waste disposal practices should be examined because these may have resulted in hazardous substances being released on the property. Many of the auto repair facilities appear to have been at their current locations for decades based on the appearance of the structures, prior to environmental regulations and guidance on the disposal and storage of hazardous waste, chemicals and petroleum products.
- Eight facilities were identified with registered underground storage tanks and one above ground storage tank. The potential exists for there to have been unidentified leaks and releases to the soil

6. Findings and Conclusions

and groundwater. If land uses change the sites need to be reevaluated based on planned future land uses.

- Eight facilities were identified with leaking underground storage tanks. All facilities received regulatory closure or are under verification monitoring. If land uses change the sites need to be reevaluated based on planned future land uses.
- Fourteen facilities, medical, automobile repair and photo developing were identified as being Resource Conservation and Recovery Act (RCRA) Large or Small Quantity Generators. Within the Project Area. The storage and generation of RCRA hazardous material has the potential to impact the Project Area.
- Historic automobile stations/automobile repair facilities and historic dry cleaner sites were identified within or adjacent to the Project Area. These facilities had the potential to impact the Project Area and if land uses change an evaluation if releases had occurred is recommended.

6.2 SUMMARY

Based on the results of this modified Phase 0, several potential environmental concerns were identified in connection with the Project Area. Review of available historical aerial photographs and the environmental database has revealed numerous properties within the Project Area boundaries that could have historically posed a variety of environmental hazards.

PlaceWorks recommends a site-specific Phase I Environmental Site Assessment (Phase I) be conducted for proposed redevelopment that includes any of the sites included on the RCRA Generator, UST, LUST, dry cleaners or historic automobile station/repair facility lists, or is located within a ¼-mile of any of the LUST-listed sites.

Observation should be made during any future Project Area development for areas of possible contamination such as, but not limited to, the presence of buried debris, waste drums, and stained soil. Should such materials be encountered, further investigation and analysis may be necessary at that time.

6.3 MITIGATION

HAZ-1 Prior to the issuance of demolition permits for any buildings or structures that would be demolished in conjunction with individual development projects that would be accommodated by the Beach Boulevard Specific Plan, the project applicant/developer shall conduct the following inspections and assessments for all buildings and structures onsite and shall provide the City of Anaheim Planning Department with a copy of the report of each investigation or assessment.

6. Findings and Conclusions

- The project applicant shall retain a California Certified Asbestos Consultant (CAC) to perform abatement project planning, monitoring (including air monitoring), oversight, and reporting of all asbestos-containing materials (ACM) encountered. The abatement, containment, and disposal of all ACM shall be conducted in accordance with the South Coast Air Quality Management District's Rule 1403 and California Code of Regulation Title 8, Section 1529 (Asbestos).
- The project applicant shall retain a licensed or certified lead inspector/assessor to conduct the abatement, containment, and disposal of all lead waste encountered. The contracted lead inspector/assessor shall be certified by the California Department of Public Health (CDPH). All lead abatement shall be performed by a CDPH-certified lead supervisor or a CDPH-certified worker under the direct supervision of a lead supervisor certified by CDPH. The abatement, containment, and disposal of all lead waste encountered shall be conducted in accordance with the US Occupational Safety and Health Administration Rule 29, CFR Part 1926, and California Code of Regulation, Title 8, Section 1532.1 (Lead).
- Evidence of the contracted professionals retained by the project applicant shall be provided to the City of Anaheim Planning Department. Additionally, contractors performing ACM and lead waste removal shall provide evidence of abatement activities to the City of Anaheim.

HAZ-2

Prior to the issuance of grading permits for individual development projects that would be accommodated by the Beach Boulevard Specific Plan, the project applicant/developer shall submit a Phase I Environmental Site Assessment (ESA) to the City of Anaheim Planning Department to identify environmental conditions of the development site and determine whether contamination is present. The Phase I ESA shall be prepared by a Registered Professional Engineer and in accordance with the American Society for Testing and Materials (ASTM) Standard E 1527.05, *Standard Practice for Environmental Site Assessments: Phase I Environmental Site Assessment Process*. If recognized environmental conditions related to soils are identified in the Phase I ESA, the project applicant shall perform soil sampling as a part of a Phase II ESA. If contamination is found at significant levels, the project applicant shall remediate all contaminated soils in accordance with state and local agency requirements (California Department of Toxic Substances Control, Regional Water Quality Control Board, Anaheim Fire Department, etc.). All contaminated soils and/or material encountered shall be disposed of at a regulated site and in accordance with applicable laws and regulations prior to the completion of grading. Prior to the issuance of building permits, a report documenting the completion, results, and any follow-up remediation on the recommendations, if any, shall be provided to the City of Anaheim Planning Department evidencing that all site remediation activities have been completed.

6. Findings and Conclusions

This page intentionally left blank.

7. References

1. ASTM Standard E1528-14. Standard Practice for Limited Due Diligence: Transaction Screen Process.
2. California Division of Oil, Gas and Geothermal Resources, *Well Finder* database, accessed in 2017 at <http://www.conservation.ca.gov/dog/Pages/Wellfinder.aspx>
3. Environmental Data Resources, Inc. (EDR), *EDR DataMap™ Beach Boulevard IS, Anaheim, CA 92804*, dated April 7, 2017.
4. EDR, *The EDR Aerial Photo Decade Package, Beach Blvd IS, Anaheim, CA 92316*, dated April 13, 2017.
5. PlaceWorks, site reconnaissance by Mike Watson on April 14, 2017.

7. References

This page intentionally left blank.

Appendix A. Historical Research Documentation

Appendix

This page intentionally left blank.

Appendix B. Environmental Database Search Report

Appendix

This page intentionally left blank.

Appendix C. Site Photographs


Appendix

This page intentionally left blank.

Appendix A. Historical Research Documentation

Appendix

This page intentionally left blank.



Beach Blvd IS
426 S Beach Blvd
Anaheim, CA 92804

Inquiry Number: 4902242.5

April 13, 2017

The EDR Aerial Photo Decade Package



6 Armstrong Road, 4th floor
Shelton, CT 06484
Toll Free: 800.352.0050
www.edrnet.com

Site Name:

Beach Blvd IS
 426 S Beach Blvd
 Anaheim, CA 92804
 EDR Inquiry # 4902242.5

Client Name:

PlaceWorks
 3 MacArthur Place Suite 1100
 Santa Ana, CA 92707
 Contact: Denise Clendening



Environmental Data Resources, Inc. (EDR) Aerial Photo Decade Package is a screening tool designed to assist environmental professionals in evaluating potential liability on a target property resulting from past activities. EDR's professional researchers provide digitally reproduced historical aerial photographs, and when available, provide one photo per decade.

Search Results:

<u>Year</u>	<u>Scale</u>	<u>Details</u>	<u>Source</u>
2012	1"=500'	Flight Year: 2012	USDA/NAIP
2010	1"=500'	Flight Year: 2010	USDA/NAIP
2009	1"=500'	Flight Year: 2009	USDA/NAIP
2005	1"=500'	Flight Year: 2005	USDA/NAIP
1994	1"=500'	Acquisition Date: June 01, 1994	USGS/DOQQ
1990	1"=1000'	Flight Date: January 01, 1990	USDA
1989	1"=1000'	Flight Date: January 01, 1989	USDA
1987	1"=1000'	Flight Date: January 01, 1987	USDA
1977	1"=1000'	Flight Date: January 01, 1977	EDR Proprietary Brewster Pacific
1972	1"=1000'	Flight Date: January 01, 1972	USGS
1963	1"=1000'	Flight Date: January 01, 1963	USGS
1953	1"=1000'	Flight Date: January 01, 1953	USDA
1938	1"=1000'	Flight Date: January 01, 1938	USDA

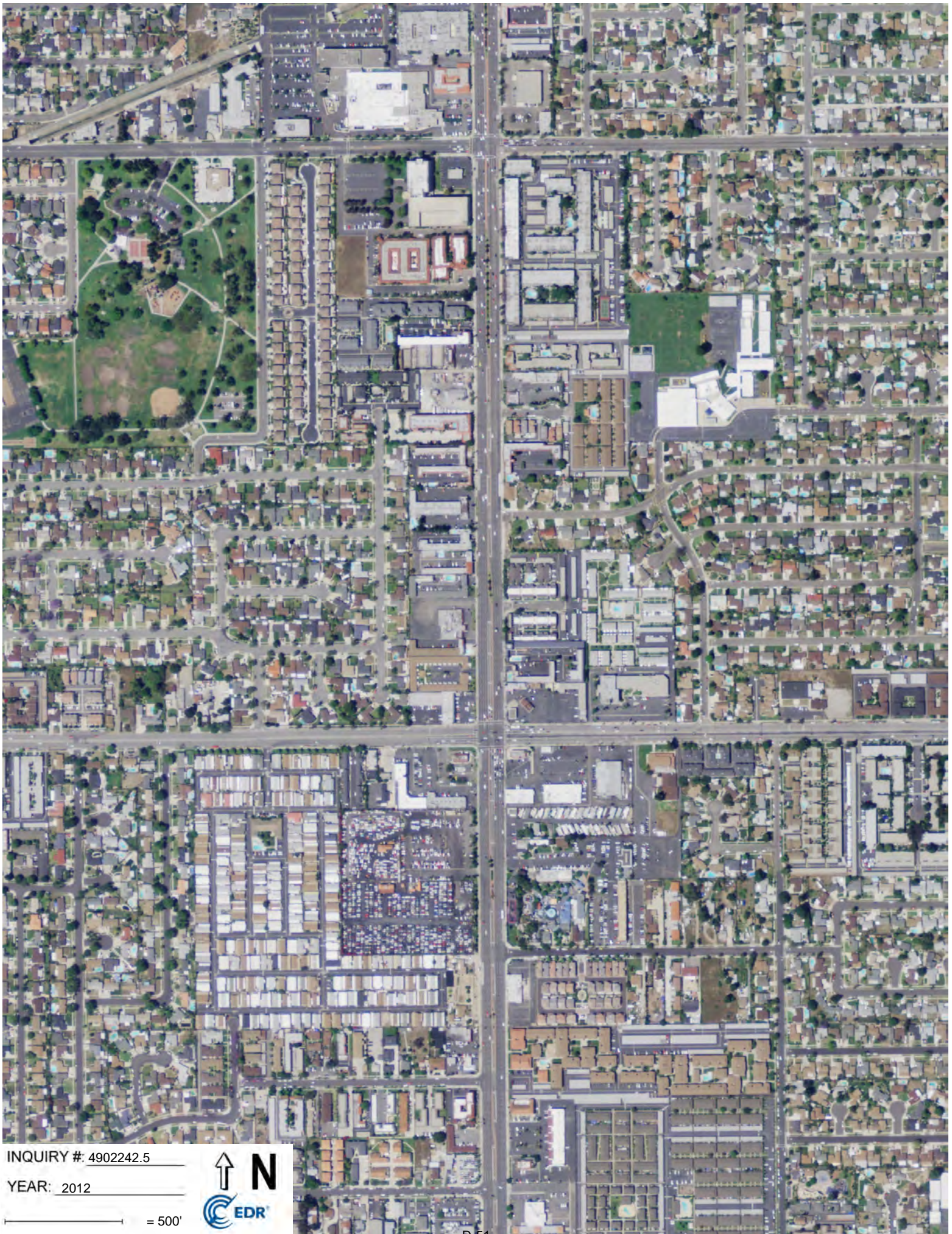
When delivered electronically by EDR, the aerial photo images included with this report are for ONE TIME USE ONLY. Further reproduction of these aerial photo images is prohibited without permission from EDR. For more information contact your EDR Account Executive.

Disclaimer - Copyright and Trademark Notice

This Report contains certain information obtained from a variety of public and other sources reasonably available to Environmental Data Resources, Inc. It cannot be concluded from this Report that coverage information for the target and surrounding properties does not exist from other sources. NO WARRANTY EXPRESSED OR IMPLIED, IS MADE WHATSOEVER IN CONNECTION WITH THIS REPORT. ENVIRONMENTAL DATA RESOURCES, INC. SPECIFICALLY DISCLAIMS THE MAKING OF ANY SUCH WARRANTIES, INCLUDING WITHOUT LIMITATION, MERCHANTABILITY OR FITNESS FOR A PARTICULAR USE OR PURPOSE. ALL RISK IS ASSUMED BY THE USER. IN NO EVENT SHALL ENVIRONMENTAL DATA RESOURCES, INC. BE LIABLE TO ANYONE, WHETHER ARISING OUT OF ERRORS OR OMISSIONS, NEGLIGENCE, ACCIDENT OR ANY OTHER CAUSE, FOR ANY LOSS OF DAMAGE, INCLUDING, WITHOUT LIMITATION, SPECIAL, INCIDENTAL, CONSEQUENTIAL, OR EXEMPLARY DAMAGES. ANY LIABILITY ON THE PART OF ENVIRONMENTAL DATA RESOURCES, INC. IS STRICTLY LIMITED TO A REFUND OF THE AMOUNT PAID FOR THIS REPORT. Purchaser accepts this Report "AS IS". Any analyses, estimates, ratings, environmental risk levels or risk codes provided in this Report are provided for illustrative purposes only, and are not intended to provide, nor should they be interpreted as providing any facts regarding, or prediction or forecast of, any environmental risk for any property. Only a Phase I Environmental Site Assessment performed by an environmental professional can provide information regarding the environmental risk for any property. Additionally, the information provided in this Report is not to be construed as legal advice.

Copyright 2017 by Environmental Data Resources, Inc. All rights reserved. Reproduction in any media or format, in whole or in part, of any report or map of Environmental Data Resources, Inc., or its affiliates, is prohibited without prior written permission.

EDR and its logos (including Sanborn and Sanborn Map) are trademarks of Environmental Data Resources, Inc. or its affiliates. All other trademarks used herein are the property of their respective owners.

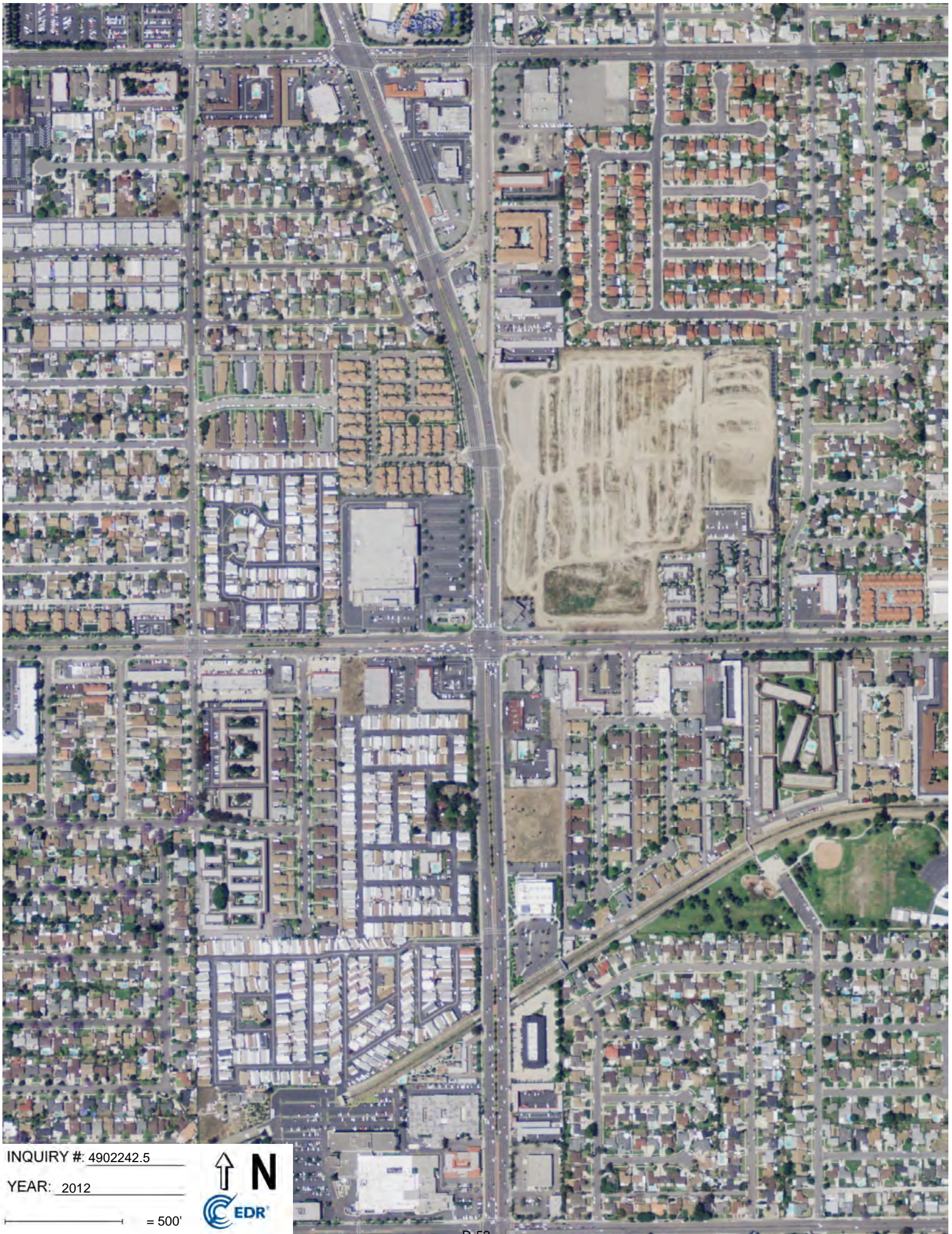


INQUIRY #: 4902242.5

YEAR: 2012

— = 500'





INQUIRY #: 4902242.5

YEAR: 2012

— = 500'





INQUIRY #: 4902242.5

YEAR: 2010

— = 500'



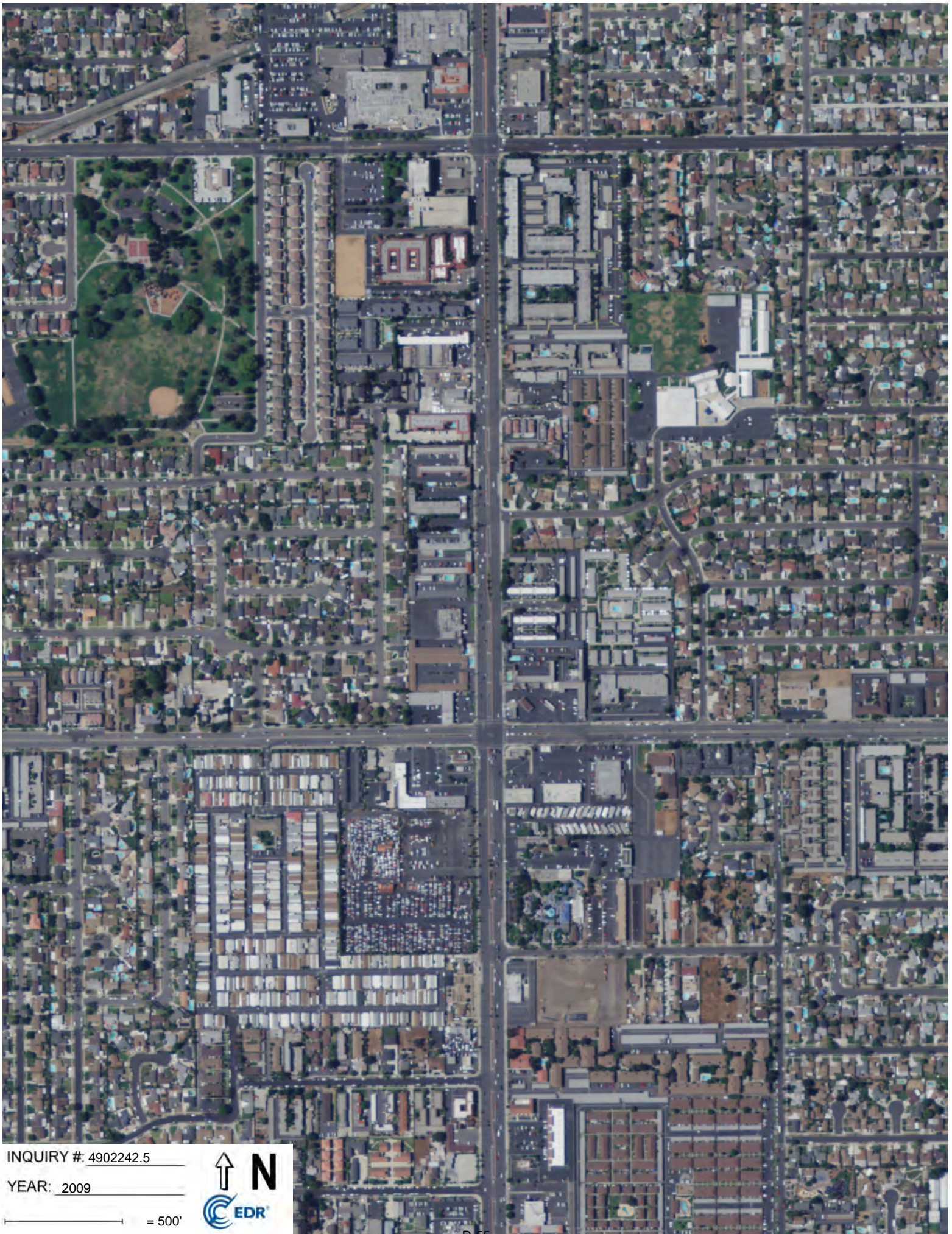


INQUIRY #: 4902242.5

YEAR: 2010

— = 500'





INQUIRY #: 4902242.5

YEAR: 2009

— = 500'






INQUIRY #: 4902242.5

YEAR: 2009

— = 500'



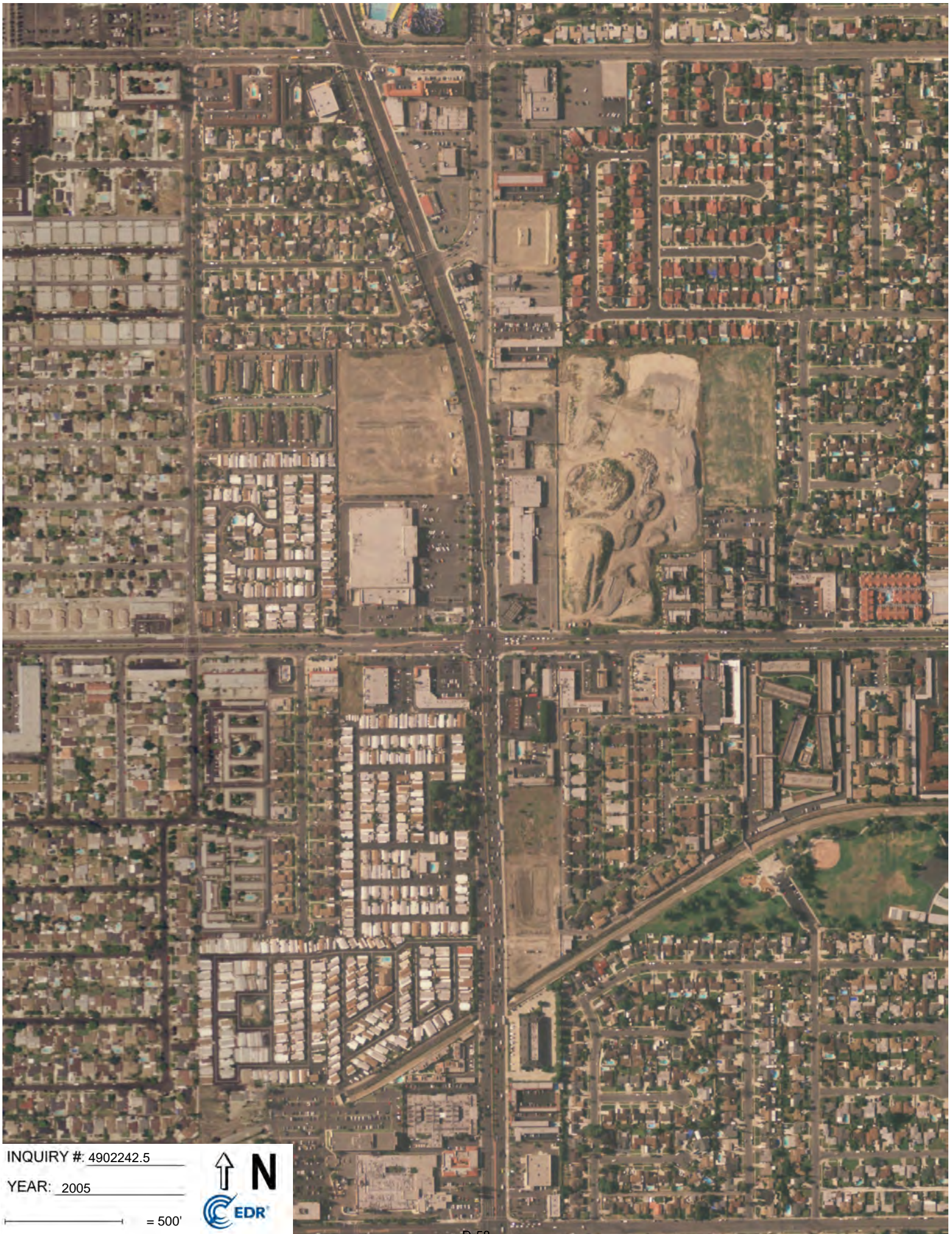


INQUIRY #: 4902242.5

YEAR: 2005

— = 500'






INQUIRY #: 4902242.5

YEAR: 2005

— = 500'





INQUIRY #: 4902242.5

YEAR: 1994

— = 500'





INQUIRY #: 4902242.5

YEAR: 1994

— = 500'





INQUIRY #: 4902242.5

YEAR: 1990

— = 1000'






INQUIRY #: 4902242.5

YEAR: 1989

— = 1000'






INQUIRY #: 4902242.5

YEAR: 1987

— = 1000'



M-77



INQUIRY #: 4902242.5

YEAR: 1977

— = 1000'






INQUIRY #: 4902242.5

YEAR: 1972

— = 1000'






INQUIRY #: 4902242.5

YEAR: 1963

— = 1000'






INQUIRY # 4902242.5


YEAR: 1953


— = 1000'




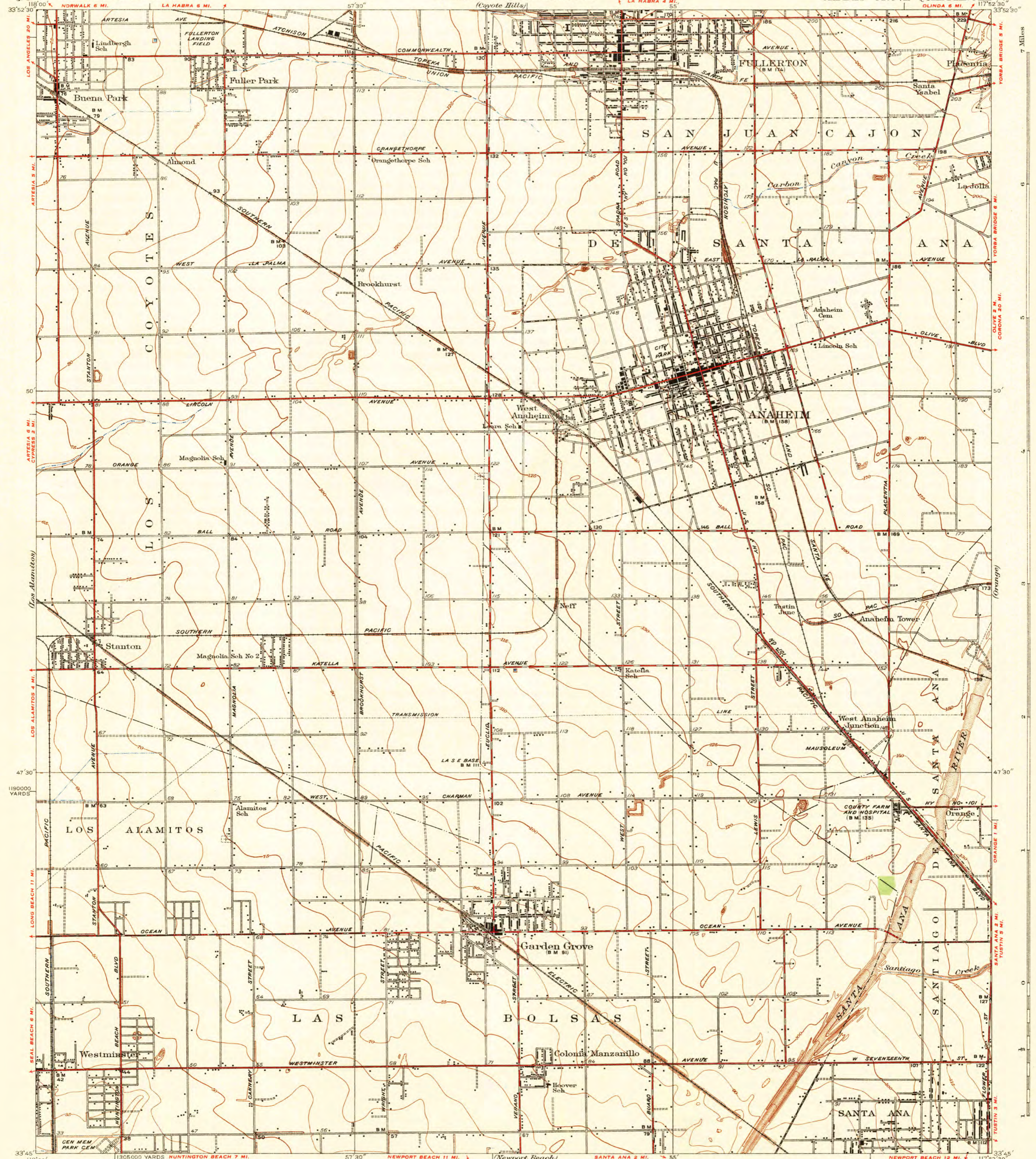


INQUIRY #: 4902242.5
YEAR: 1938


 **N**

 **EDR**

 = 1000'



Topography by R.R. Monbeck, R.G. Stevenson, and D.H. Rutledge
Control by U.S. Geological Survey and U.S. Coast and Geodetic Survey
Surveyed in 1932

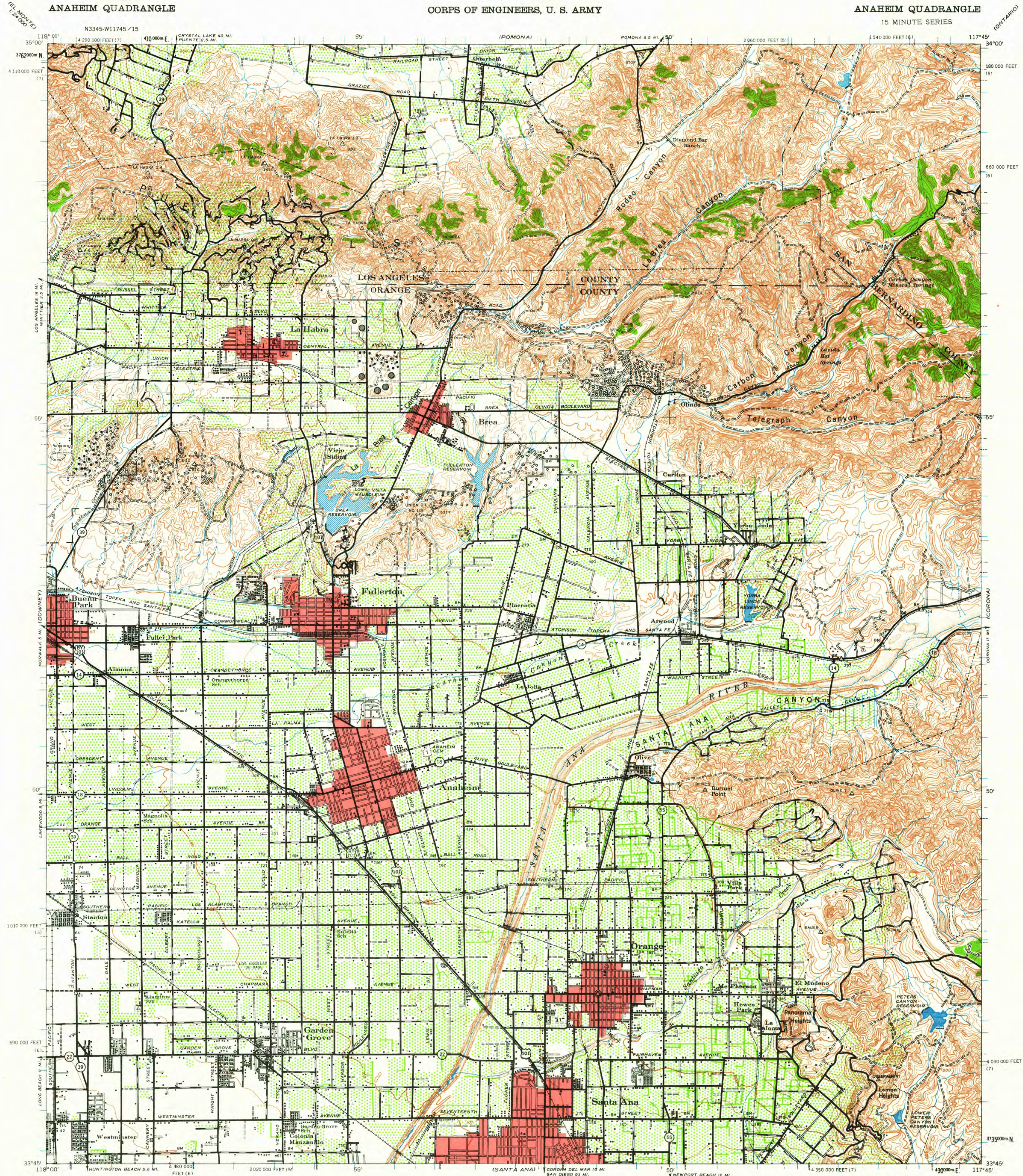


Contour interval 5 feet
Datum is mean sea level


USGS
Historical File
Topographic Division

THROUGH ROUTES
OTHER MAIN TRAVELED ROADS
1934

GARDEN GROVE, CALIF.
Edition of 1935
1651:4700:24



Prepared under the direction of the Chief of Engineers, U. S. Army, 1942. Horizontal control by 29th Engineers, U. S. Army, 1939, U. S. Coast and Geodetic Survey, 1932, and U. S. Geological Survey, 1932. Vertical control by 29th Engineers, U. S. Army, 1939, U. S. Coast and Geodetic Survey 1935, and U. S. Geological Survey, 1939. Topography by 29th Engineers, U. S. Army, 1942, from Tandem T-3A (5 lens) aerial photographs, by stereocomparagraph methods. Intermediate elevations by multiplex aero-projectors. Photography by 91st Observation Squadron, Air Corps, U. S. Army, 1939. Polyconic Projection, North American 1927 Datum.



ROAD CLASSIFICATIONS
Dependable hard surface, heavy duty road. U. S. Route 101
Loose surface graded, dry weather road.
Secondary, hard surface, all weather road. State Route 18
Unimproved road.
More than two lanes indicated by note with tick at point of change. Road Data 1942

Contour interval 25 feet
Datum is mean sea level (1929 Adj.)

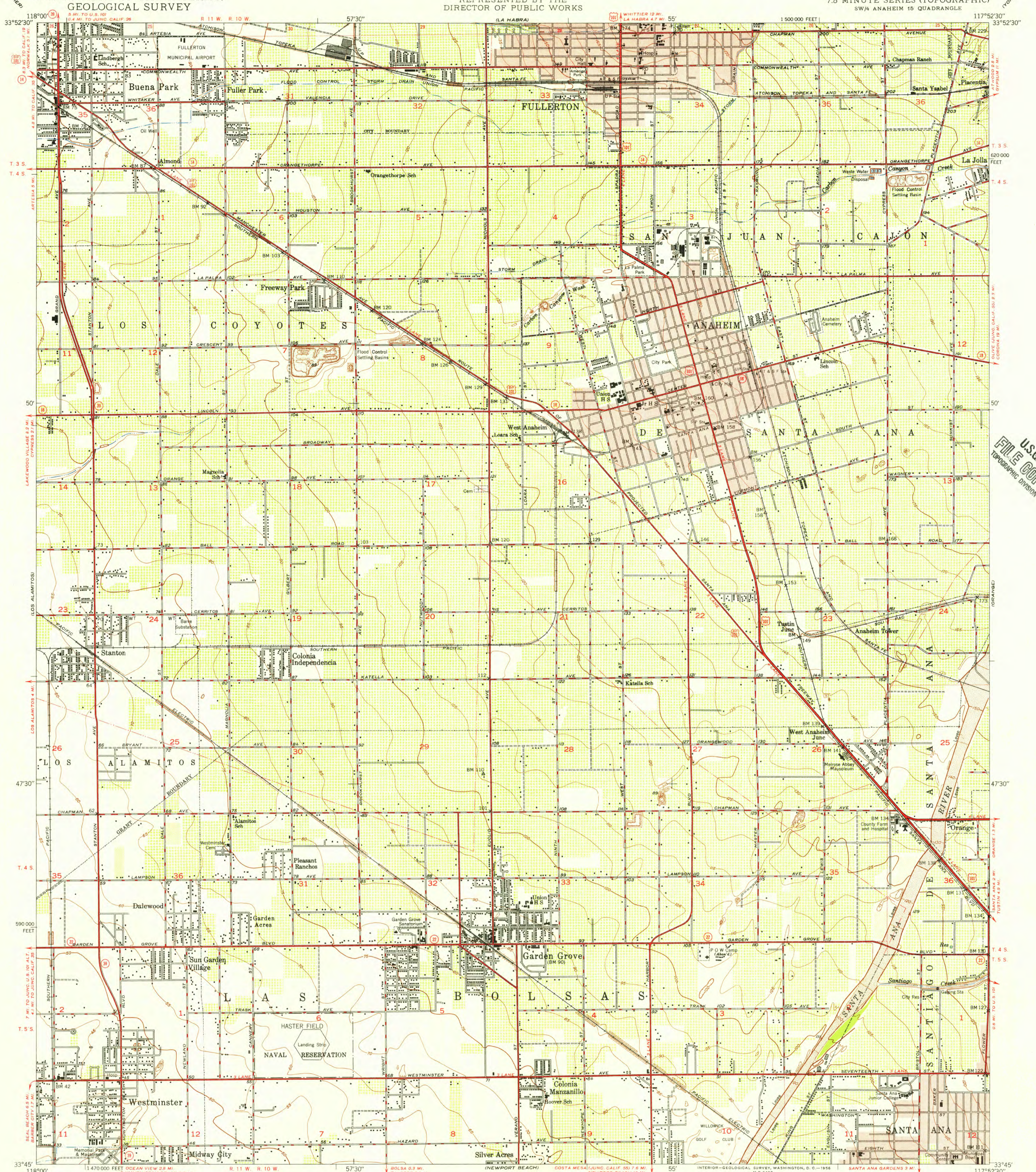
TRUE NORTH
MAGNETIC NORTH
APPROXIMATE MEAN DECLINATION, 1942

U.S.G.S.
FILE COPY
TOPOGRAPHIC DIVISION

REPRINTED FROM MILITARY EDITION FOR CIVIL USE
FOR SALE BY U. S. GEOLOGICAL SURVEY, DENVER 25, COLORADO OR WASHINGTON 25, D. C.
A FOLDER DESCRIBING TOPOGRAPHIC SYMBOLS IS AVAILABLE ON REQUEST


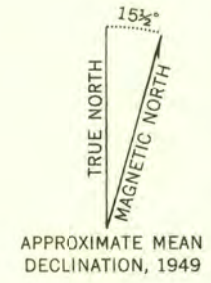
ANAHEIM, CALIF.
N3345-W11745/15
1942

SEP 22
146



U.S.G.S.
FILE COPY
TOPOGRAPHIC DIVISION

Mapped, edited, and published by the Geological Survey
Control by USGS and USC&GS
Topography by plane-table methods 1932
Culture and drainage revised from aerial photographs
taken 1947. Contour revision and field check 1949
Polyconic projection. 1927 North American datum
10,000-foot grid based on California coordinate system,
zone 6
Red tint indicates area in which only
landmark buildings are shown
Section lines within land grants were established by private survey

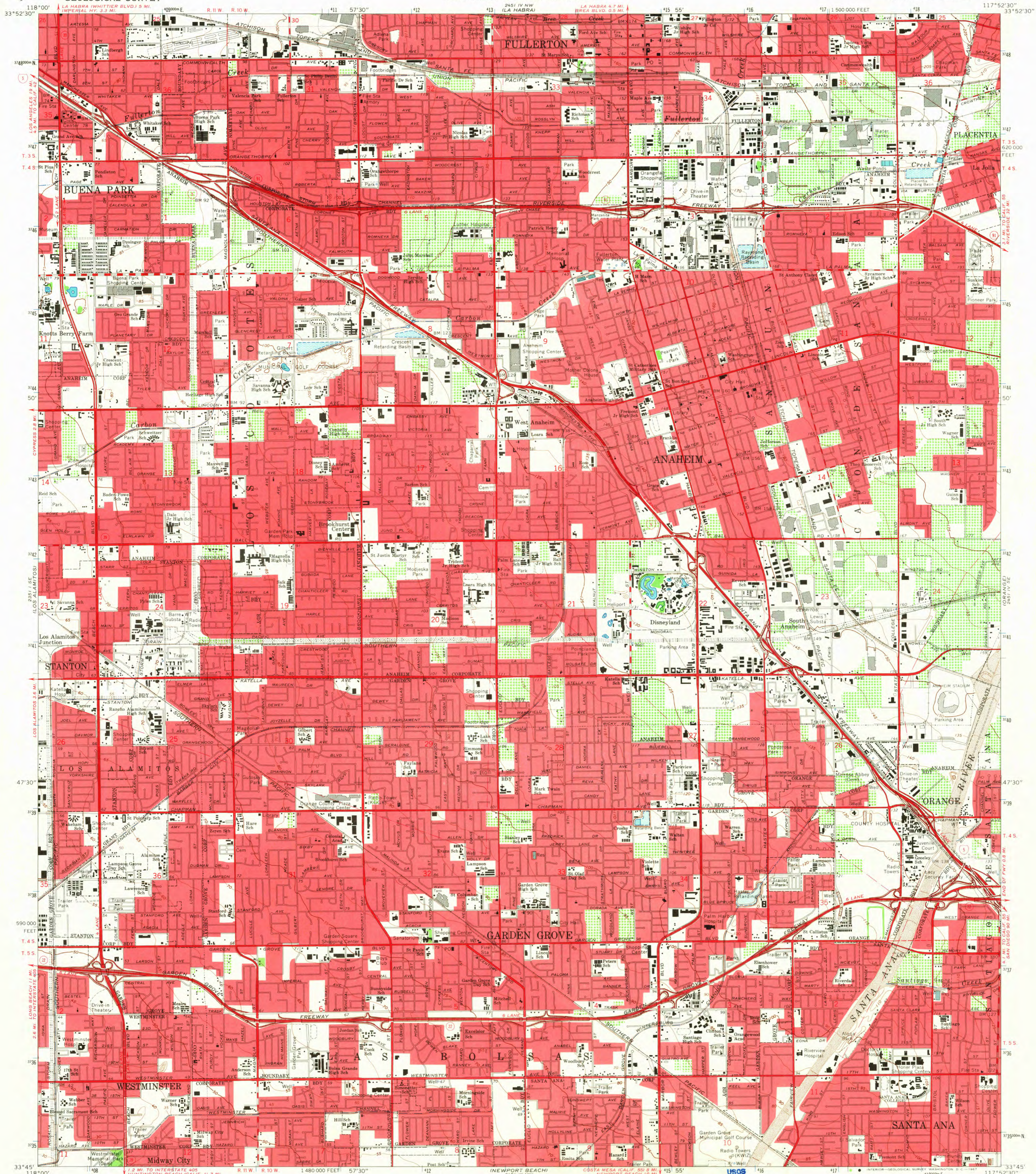


USGS
Historical File
Topographic Division

ROAD CLASSIFICATION
HARD-SURFACE ALL WEATHER ROADS DRY WEATHER ROADS
Heavy-duty — 4 LANE 16 LANE Improved dirt
Medium-duty — 4 LANE 16 LANE Unimproved dirt
Loose-surface, graded, or narrow hard-surface
U. S. Route State Route

U.S.G.S.
FILE COPY
TOPOGRAPHIC DIVISION

ANAHEIM, CALIF.
SW/4 ANAHEIM 15 QUADRANGLE
N3345-W11752.5/7.5


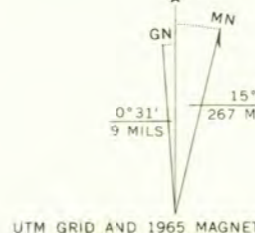


Mapped, edited, and published by the Geological Survey

Control by USGS and USC&GS
Planimetry by photogrammetric methods from aerial photographs taken 1963. Topography by planetable surveys 1965
Supersedes map surveyed 1932, revised 1949

Polygonic projection. 1927 North American datum
10,000-foot grid based on California coordinate system, zone 6
1000-meter Universal Transverse Mercator grid ticks, zone 11, shown in blue

Red tint indicates areas in which only landmark buildings are shown
Dotted land lines established by private surveys
This map lies within a subsidence area
Vertical control based on latest available adjustment



CONTOUR INTERVAL 5 FEET
DATUM IS MEAN SEA LEVEL

THIS MAP COMPLIES WITH NATIONAL MAP ACCURACY STANDARDS
FOR SALE BY U.S. GEOLOGICAL SURVEY, DENVER, COLORADO 80225, OR WASHINGTON, D. C. 20242
A FOLDER DESCRIBING TOPOGRAPHIC MAPS AND SYMBOLS IS AVAILABLE ON REQUEST

USGS
Historical File
Topographic Division

ROAD CLASSIFICATION
Heavy-duty ——— Light-duty ———
Medium-duty ——— Unimproved dirt ———
○ Interstate Route ○ State Route

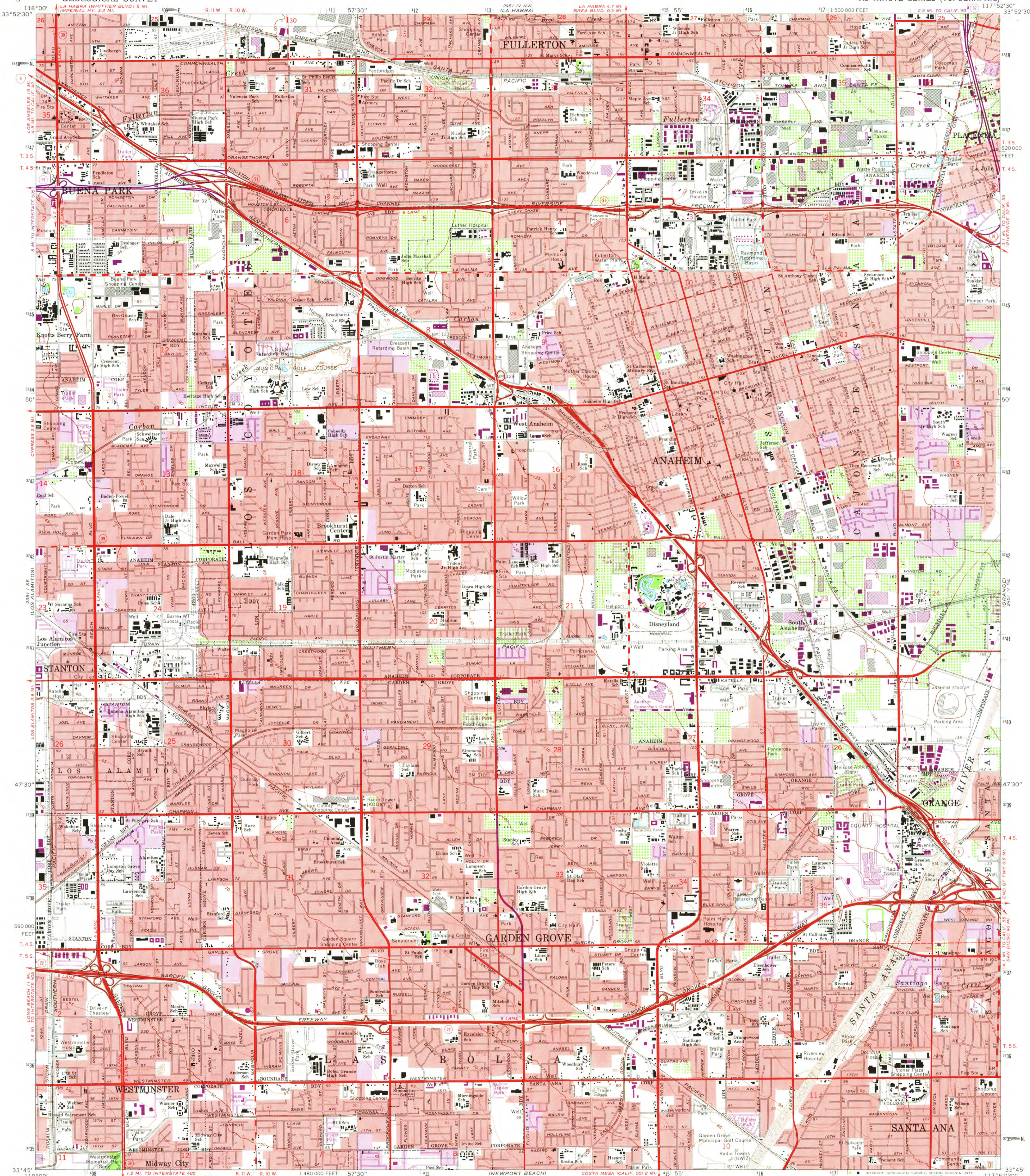
QUADRANGLE LOCATION

U.S.G.S.
FILE COPY
TOPOGRAPHIC DIVISION

ANAHEIM, CALIF.
SW/4 ANAHEIM 15' QUADRANGLE
N3345-W11752.5/7.5
1965
AMS 2451 IV SW-SERIES V895

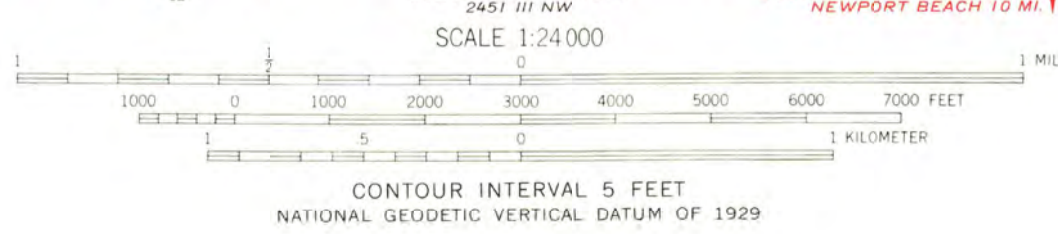
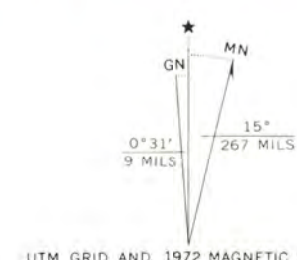
10420

JUN 27 1967



Mapped, edited, and published by the Geological Survey

Control by USGS and USC&GS
Planimetry by photogrammetric methods from aerial photographs taken 1963. Topography by planetable surveys 1965
Supersedes map surveyed 1932, revised 1949
Polyconic projection. 1927 North American datum
10,000-foot grid based on California coordinate system, zone 6
1000-meter Universal Transverse Mercator grid ticks, zone 11, shown in blue
Red tint indicates areas in which on-ly landmark buildings are shown
Dotted land lines established by private surveys
This map lies within a subsidence area
Vertical control based on latest available adjustment



ROAD CLASSIFICATION

Heavy-duty	Light-duty
Medium-duty	Unimproved dirt
Interstate Route	State Route

THIS MAP COMPLIES WITH NATIONAL MAP ACCURACY STANDARDS
FOR SALE BY U.S. GEOLOGICAL SURVEY, DENVER, COLORADO 80225, OR RESTON, VIRGINIA 22092
A FOLDER DESCRIBING TOPOGRAPHIC MAPS AND SYMBOLS IS AVAILABLE ON REQUEST

USGS
Historical File
Topographic Division
ANAHEIM, CALIF.
N3345-W11752.5/7.5
1965
PHOTOREVISED 1972
AMS 2451 IV SW-SERIES V895
Revisions shown in purple compiled from aerial photographs taken 1972. This information not field checked
Purple tint indicates extension of urban areas

Appendix B. Environmental Database Search Report

Appendix

This page intentionally left blank.

Beach Blvd IS

426 S Beach Blvd
Anaheim, CA 92804

Inquiry Number: 4902242.2s
April 07, 2017

The EDR Radius Map™ Report



6 Armstrong Road, 4th floor
Shelton, CT 06484
Toll Free: 800.352.0050
www.edrnet.com

TABLE OF CONTENTS

<u>SECTION</u>	<u>PAGE</u>
Executive Summary	ES1
Overview Map	2
Detail Map	3
Map Findings Summary	4
Map Findings	8
Orphan Summary	430
Government Records Searched/Data Currency Tracking	GR-1

GEOCHECK ADDENDUM

GeoCheck - Not Requested

Thank you for your business.
Please contact EDR at 1-800-352-0050
with any questions or comments.

Disclaimer - Copyright and Trademark Notice

This Report contains certain information obtained from a variety of public and other sources reasonably available to Environmental Data Resources, Inc. It cannot be concluded from this Report that coverage information for the target and surrounding properties does not exist from other sources. **NO WARRANTY EXPRESSED OR IMPLIED, IS MADE WHATSOEVER IN CONNECTION WITH THIS REPORT. ENVIRONMENTAL DATA RESOURCES, INC. SPECIFICALLY DISCLAIMS THE MAKING OF ANY SUCH WARRANTIES, INCLUDING WITHOUT LIMITATION, MERCHANTABILITY OR FITNESS FOR A PARTICULAR USE OR PURPOSE. ALL RISK IS ASSUMED BY THE USER. IN NO EVENT SHALL ENVIRONMENTAL DATA RESOURCES, INC. BE LIABLE TO ANYONE, WHETHER ARISING OUT OF ERRORS OR OMISSIONS, NEGLIGENCE, ACCIDENT OR ANY OTHER CAUSE, FOR ANY LOSS OF DAMAGE, INCLUDING, WITHOUT LIMITATION, SPECIAL, INCIDENTAL, CONSEQUENTIAL, OR EXEMPLARY DAMAGES. ANY LIABILITY ON THE PART OF ENVIRONMENTAL DATA RESOURCES, INC. IS STRICTLY LIMITED TO A REFUND OF THE AMOUNT PAID FOR THIS REPORT.** Purchaser accepts this Report "AS IS". Any analyses, estimates, ratings, environmental risk levels or risk codes provided in this Report are provided for illustrative purposes only, and are not intended to provide, nor should they be interpreted as providing any facts regarding, or prediction or forecast of, any environmental risk for any property. Only a Phase I Environmental Site Assessment performed by an environmental professional can provide information regarding the environmental risk for any property. Additionally, the information provided in this Report is not to be construed as legal advice.

Copyright 2017 by Environmental Data Resources, Inc. All rights reserved. Reproduction in any media or format, in whole or in part, of any report or map of Environmental Data Resources, Inc., or its affiliates, is prohibited without prior written permission.

EDR and its logos (including Sanborn and Sanborn Map) are trademarks of Environmental Data Resources, Inc. or its affiliates. All other trademarks used herein are the property of their respective owners.

EXECUTIVE SUMMARY

A search of available environmental records was conducted by Environmental Data Resources, Inc (EDR). The report was designed to assist parties seeking to meet the search requirements of EPA's Standards and Practices for All Appropriate Inquiries (40 CFR Part 312), the ASTM Standard Practice for Environmental Site Assessments (E 1527-13) or custom requirements developed for the evaluation of environmental risk associated with a parcel of real estate.

TARGET PROPERTY INFORMATION

ADDRESS

426 S BEACH BLVD
ANAHEIM, CA 92804

COORDINATES

Latitude (North): 33.8261250 - 33° 49' 34.05"
Longitude (West): 117.9927330 - 117° 59' 33.83"
Universal Transverse Mercator: Zone 11
UTM X (Meters): 408133.1
UTM Y (Meters): 3743126.5
Elevation: 78 ft. above sea level

USGS TOPOGRAPHIC MAP ASSOCIATED WITH TARGET PROPERTY

Target Property Map: 5641294 ANAHEIM, CA
Version Date: 2012

West Map: 5633745 LOS ALAMITOS, CA
Version Date: 2012

AERIAL PHOTOGRAPHY IN THIS REPORT

Portions of Photo from: 20140513
Source: USDA

MAPPED SITES SUMMARY

Target Property Address:
426 S BEACH BLVD
ANAHEIM, CA 92804

Click on Map ID to see full detail.

MAP ID	SITE NAME	ADDRESS	DATABASE ACRONYMS	RELATIVE ELEVATION	DIST (ft. & mi.) DIRECTION
A1		2940 W LINCOLN AVE	EDR Hist Cleaner	Higher	1 ft.
B2	SHELL SERVICE STATIO	101 NORTH BEACH BOUL	RGA LUST	Higher	1 ft.
C3	PEP BOYS #663	3030 W LINCOLN	HAZNET	Higher	1 ft.
B4	SHELL #101	101 N BEACH BLVD	LUST, HIST UST	Higher	1 ft.
A5	SPARKS-RAINS LF	2925 WEST LINCOLN AV	RGA LF	Higher	1 ft.
A6	SPARKS-RAINS LF	2925 WEST LINCOLN AV	SWF/LF	Higher	1 ft.
A7	BEACH DENTAL	2940 W LINCOLN AVE	HAZNET	Higher	1 ft.
B8	SHELL #101	101 N BEACH BLVD	RGA LUST	Higher	1 ft.
C9		3030 W LINCOLN AVE	EDR Hist Auto	Higher	1 ft.
C10		3030 W LINCOLN AVE	AST	Higher	1 ft.
A11	SPARKS-RAINS LF/LINC	2925 WEST LINCOLN AV	RGA LF	Higher	1 ft.
B12	SHELL OIL SERV STA A	101 NORTH BEACH BLVD	RCRA-SQG, FINDS, ECHO	Higher	1 ft.
C13	PEP BOYS #663	3030 W LINCOLN	FINDS	Higher	1 ft.
C14		3030 WEST LINCOLN AV	CHMIRS	Higher	1 ft.
C15	PEP BOYS #63	3030 W LINCOLN_AVENU	RCRA-LQG	Higher	1 ft.
C16	PEP BOY-ANAHEIM 63	303 W LINCOLN	SWEEPS UST, HIST UST, CA FID UST	Higher	1 ft.
B17		100 SOUTH BEACH BLVD	CHMIRS	Higher	1 ft.
B18	SUNSHINE 1 HR PHOTOF	119 N BEACH BLVD	RCRA-SQG, FINDS, HAZNET, ECHO	Higher	1 ft.
B19	EXXONMOBIL OIL CORP	100 S BEACH BLVD	RCRA-LQG, FINDS, HAZNET	Higher	1 ft.
B20		100 SOUTH BEACH BLVD	CHMIRS	Higher	1 ft.
B21	WALMART NEIGHBORHOOD	121 N BEACH BLVD	RCRA-SQG, FINDS, ECHO	Higher	1 ft.
B22	GRAY-ANAHEIM	121 N. BEACH BLVD.	HAZNET	Higher	1 ft.
23	JACKIE LANG	211 S BEACH BLVD SPC	HAZNET	Lower	1 ft.
B24	WALMART NEIGHBORHOOD	121 N BEACH BLVD	HAZNET	Higher	1 ft.
A25	GFELLER DEV CO INC,	2925 W LINCOLN AV	EMI	Higher	1 ft.
D26	JR ENTERPRISES L.P.	147 S. BEACH BLVD.	HAZNET	Higher	1 ft.
D27		126 S BEACH BLVD	EDR Hist Auto	Higher	1 ft.
D28	BEACH LIN CAR WASH	126 S BEACH BLVD	UST	Higher	1 ft.
A29	SPARKS-RAINS LF AKA	2925 WEST LINCOLN AV	RGA LF	Higher	1 ft.
30		206 S LAXORE ST	EDR Hist Auto	Higher	1 ft.
A31	SPARKS-RAINS L.F. (G	2925 WEST LINCOLN AV	RGA LF	Higher	1 ft.
A32	SPARKS / RAINS LF /	2925 W LINCOLN AVE	FINDS	Higher	1 ft.
B33	SHELL #101	101 BEACH BLVD	LUST	Higher	1 ft.
E34	WESTGATE CENTER (SPA	BEACH BLVD. & LINCOL	LDS	Higher	1 ft.
B35	UNOCAL #4614	100 BEACH N	UST	Higher	1 ft.
E36	AT&T MOBILITY - ANAH	2960 WEST LINCOLN AV	FINDS	Higher	1 ft.
B37	MOBIL #99-A8Q	3000 W LINCOLN AVE	RGA LUST	Higher	1 ft.
B38	CONOCO PHILLIPS #254	100 N BEACH BLVD	HAZNET	Higher	1 ft.
B39	KIMS 76 STORE #4614	100 N BEACH BLVD	UST	Higher	1 ft.

MAPPED SITES SUMMARY

Target Property Address:
426 S BEACH BLVD
ANAHEIM, CA 92804

Click on Map ID to see full detail.

MAP ID	SITE NAME	ADDRESS	DATABASE ACRONYMS	RELATIVE ELEVATION	DIST (ft. & mi.)
B40	TOSCO CORPORATION ST	100 N BEACH BLVD	HAZNET	Higher	1 ft.
B41	UNOCAL SERVICE STATI	100 NORTH BEACH BLVD	HAZNET	Higher	1 ft.
E42	DAVIS E L DUMP	NE CORNER LINCOLN AV	SEMS	Higher	1 ft.
B43	SPARKS PIT	NE CORNER LINCOLN AV	WMUDS/SWAT	Higher	1 ft.
B44	MOBIL #99-A8Q	3000 W LINCOLN AVE	LUST	Higher	1 ft.
B45	MOBIL #99-A8Q	3000 LINCOLN AVE	LUST	Higher	1 ft.
C46	PHOTO MAKERS, INC	3014 W LINCOLN AVE	HAZNET	Higher	1 ft.
E47	APOLLO PRINTING & GR	2960 W LINCOLN AVE S	HAZNET	Higher	1 ft.
B48	MOBIL OIL	100 S BEACH BL	LUST, SWEEPS UST, HIST UST, HAZNET	Higher	1 ft.
E49	SPARKS-RAINS PIT LAN	BEACH BLVD. & LINCOL	DEED, LDS	Higher	1 ft.
B50	TAZ 76	100 N BEACH BLVD	SWEEPS UST, HIST UST, CA FID UST, HAZNET	Higher	1 ft.
B51	DAVIS, J.L.	LINCOLN & BEACH BLVD	WMUDS/SWAT	Higher	1 ft.
F52	MOBIL #18-031	100 S BEACH BLVD	RGA LUST	Higher	1 ft.
F53	DAVIS E L DUMP	LINCOLN AVENUE AND B	ENVIROSTOR	Higher	1 ft.
B54	SHELL (0222-2408)	101 BEACH N	UST	Higher	1 ft.
B55	UNOCAL #4614	100 N BEACH BLVD	RGA LUST	Higher	1 ft.
B56	STATION #4614	100 N BEACH BLVD	HIST UST	Higher	1 ft.
B57	TAZ 76	100 N BEACH BLVD	FINDS	Higher	1 ft.
B58	LANDFILL,RAINS PIT	BEACH & LINCOLN	WMUDS/SWAT	Higher	1 ft.
F59	MOBIL SERVICE STATIO	100 SOUTH BEACH BOUL	RGA LUST	Higher	1 ft.
B60	G & M OIL CO #160	100 N BEACH BLVD	HAZNET	Higher	1 ft.
B61	UNOCAL #4614	100 BEACH BLVD	LUST	Higher	1 ft.
B62		100 N BEACH BLVD	EDR Hist Auto	Higher	1 ft.
F63	EXXONMOBIL OIL CORPO	100 SOUTH BEACH BLVD	HAZNET	Higher	1 ft.
B64	UNION OIL SERVICE ST	100 N BEACH	LUST, HIST UST	Higher	1 ft.
F65		100 S BEACH BLVD	EDR Hist Auto	Higher	1 ft.
G66	WEST ANAHEIM MEDICAL	3033 W ORANGE AVE	UST	Lower	1 ft.
H67	WINSTON TIRE CO. #33	222 NORTH BEACH BLVD	HAZNET	Higher	1 ft.
H68	ANAHEIM REDEVELOPMEN	222 N BEACH BLVD	HAZNET	Higher	1 ft.
69	YVETTE LIZARDI	2959 W ACADEMY AVE	HAZNET	Lower	1 ft.
70	LANDFILL		LDS	Higher	1 ft.
I71	WESTGATE RETAIL CTR	200 NORTH BEACH BLVD	NPDES	Higher	1 ft.
J72	BANNER CARPETS	320 SO BEACH BLVD.	HAZNET	Higher	1 ft.
J73	GKK WORKS INC	320 S BEACH BLVD	HAZNET	Higher	1 ft.
G74	WEST ANAHEIM MEDICAL	3033 W ORANGE AVE	HAZNET	Lower	1 ft.
I75	CITY OF ANAHEIM - RE	200 N BEACH BLVD	HAZNET	Higher	1 ft.
G76	WEST ANAHEIM MEDICAL	3033 W ORANGE AVE	HAZNET	Lower	1 ft.
B77	MOBIL STATION SS#18-	100 S BEACH BLVD	UST	Higher	1 ft.
K78	NORITAKA KITAJIMA DD	408 S BEACH BLVD STE	HAZNET	Higher	1 ft.

MAPPED SITES SUMMARY

Target Property Address:
426 S BEACH BLVD
ANAHEIM, CA 92804

Click on Map ID to see full detail.

MAP ID	SITE NAME	ADDRESS	DATABASE ACRONYMS	RELATIVE ELEVATION	DIST (ft. & mi.) DIRECTION
B79	MOBIL STATION (17-03	100 BEACH S	UST	Higher	1 ft.
K80	GATEWAY MED GROUP	408 S BEACH BLVD, #1	HAZNET	Higher	1 ft.
K81	LEHMAN MEDICAL GROUP	408 S BEACH BLVD STE	RCRA-SQG, FINDS, ECHO	Higher	1 ft.
K82	FAMILY MSO INC	408 S BEACH BLVD, #1	HAZNET	Higher	1 ft.
B83	EXXONMOBIL OIL CORP	100 S BEACH BLVD	FINDS, ECHO	Higher	1 ft.
H84		320 N BEACH BLVD, #1	CDL	Higher	1 ft.
85	ALEX VALENCIA	309 S. BRODER ST	HAZNET	Higher	1 ft.
K86	PAUL BHAKTA	420 SO BEACH BLVD	HAZNET	Higher	1 ft.
87	BERTHA WORTHLEY	2941 W ROWLAND CIR	HAZNET	Higher	1 ft.
B88	MOBIL #11-031	100 BEACH	HIST CORTESE	Higher	1 ft.
L89	B&B'S DONUTS	528 BEACH BLVD	RGA LUST	Higher	1 ft.
L90	SAV-ON #9555	508 S BEACH BLVD	HAZNET	Higher	1 ft.
L91	B&B'S DONUTS	528 BEACH BLVD	LUST, HIST CORTESE	Higher	1 ft.
L92	CVS STORE NO. 9555	528 S BEACH BLVD	RGA LUST	Higher	1 ft.
L93	CVS PHARMACY # 9555	508 S BEACH BLVD	HAZNET	Higher	1 ft.
M94	ALPINE-ANAHEIM VACAT	311 N BEACH BLVD	HAZNET	Higher	1 ft.
L95	CVS STORE NO. 9555	510 S BEACH BLVD	RGA LUST	Higher	1 ft.
L96	FORMER BEL-AIR VALET	514 S BEACH BLVD	SPILLS 90	Higher	1 ft.
L97	CVS PHARMACY # 9555	510 S BEACH BLVD	HAZNET	Higher	1 ft.
L98	ALBERTSON'S, BEL AIR	514 SOUTH BEACH BOUL	SLIC	Higher	1 ft.
L99	CVS PHARMACY #9555	510 SOUTH BEACH BLVD	RCRA-LQG, FINDS, ECHO	Higher	1 ft.
L100	ACTIVE FAMILY PODIAT	515 S BEACH BLVD STE	HAZNET	Higher	1 ft.
G101	WEST ANAHEIM MEDICAL	3033 W ORANGE AVE	HAZNET	Lower	1 ft.
I102	CONSENSYS PROPERTY M	200 N BEACH BLVD	HAZNET	Higher	1 ft.
L103	CVS STORE NO. 9555	528 S BEACH BLVD	LUST	Higher	1 ft.
G104	HUMANA HOSPITAL	3033 W ORANGE AVE	SWEEPS UST, CA FID UST	Lower	1 ft.
G105	HUMANA HOSPITAL-WEST	3033 W ORANGE AVE	HIST UST	Lower	1 ft.
G106	HUMANA HOSPITAL-WEST	3033 WEST ORANGE AVE	HIST UST	Lower	1 ft.
B107	MOBIL #18-031	100 BEACH BLVD	LUST	Higher	1 ft.
N108	ANAHEIM EXPRESS CAR	2961 WEST BALL ROAD	NPDES	Lower	1 ft.
O109		3050 W BALL RD	EDR Hist Auto	Lower	1 ft.
O110		3050 W BALL RD	EDR Hist Cleaner	Lower	1 ft.
P111	A. C. S. STATION	984 BEACH BLVD	RGA LUST	Lower	1 ft.
Q112	VIRGINIA SOUTHERN	3042 W ROME AVE	HAZNET	Lower	1 ft.
R113	PICK YOUR PART AUTO	1235 BEACH BLVD. S.	SPILLS 90	Lower	1 ft.
S114	BEACHWOOD APARTMENTS	2970 W ORANGE AVE #6	HAZNET	Higher	1 ft.
R115	WORLD OIL #72	1201 BEACH BLVD	RGA LUST	Lower	1 ft.
T116	ORLANDO PEREZ	827 S HAYWARD ST	HAZNET	Lower	1 ft.
117	ANSDELL PIANO	8101 STARR ST.	EMI	Lower	1 ft.

MAPPED SITES SUMMARY

Target Property Address:
426 S BEACH BLVD
ANAHEIM, CA 92804

Click on Map ID to see full detail.

MAP ID	SITE NAME	ADDRESS	DATABASE ACRONYMS	RELATIVE ELEVATION	DIST (ft. & mi.) DIRECTION
U118	ST JOSEPH HERITAGE H	3010 W ORANGE AVE	HAZNET	Lower	1 ft.
P119	A.C.S. STATION	984 BEACH BOULEVARD,	RGA LUST	Lower	1 ft.
V120	ANAHEIM CREST NURSIN	3067 W ORANGE AVE	HAZNET	Lower	1 ft.
V121	HONG KONG MEN KOJO (3055 W ORANGE AVE #1	HAZNET	Lower	1 ft.
Q122	MARY SZANISZO	3053 W TERANIMAR DR	HAZNET	Lower	1 ft.
W123	STONYBROOK APARTMENT	730 S BEACH BLVD	HAZNET	Lower	1 ft.
U124	LEHMAN MEDICAL CORP	3010 W ORANGE AVE ST	RCRA NonGen / NLR, FINDS, ECHO	Lower	1 ft.
P125	A. C. S. STATION	984 S BEACH BLVD	LUST, CA FID UST	Lower	1 ft.
126		700 S. HAYWARD ST	CHMIRS	Lower	1 ft.
R127		1235 SOUTH BEACH BLV	ERNS	Lower	1 ft.
P128	ROBIN OIL CO 25	934 SO BEACH BLVD	HIST UST	Lower	1 ft.
R129		1201 SOUTH BEACH BLV	CHMIRS	Lower	1 ft.
P130	G & M OIL COMPANY #6	984 S BEACH BLVD	HAZNET	Lower	1 ft.
R131	WORLD OIL SERVICE ST	1201 BEACH BOULEVARD	RGA LUST	Lower	1 ft.
N132		2950 W BALL RD (NE C	CDL	Lower	1 ft.
S133	BEACHWOOD APTS	2970 W ORANGE AVE	HAZNET	Higher	1 ft.
R134	WORLD OIL MARKETING	1201 S BEACH	HAZNET	Lower	1 ft.
N135	O'REILLY AUTO PARTS	2960 W BALL RD	FINDS	Lower	1 ft.
136	PACIFIC WEST ASSESSM	2958-2964 BALL RD	HAZNET	Lower	1 ft.
V137	AESTHETIC DERMATOLOG	3055 W ORANGE AVE ST	HAZNET	Lower	1 ft.
R138	ADVENTURE CITY	1238 S BEACH BLVD ST	HAZNET	Lower	1 ft.
N139		2950 WEST BALL ROAD	CHMIRS	Lower	1 ft.
R140	WORLD OIL #72 (FORME	1201 S BEACH BLVD	LUST	Lower	1 ft.
V141	SHOZI BROS	3079 W ORANGE AVE	HAZNET	Lower	1 ft.
X142	HONG NGUYEN	800 S HAYWARD ST	HAZNET	Lower	1 ft.
R143	PICK YOUR PART	1235 S BEACH BLVD	FINDS, ECHO	Lower	1 ft.
R144	WORLD OIL SERVICE ST	1201 BEACH BOULEVARD	RGA LUST	Lower	1 ft.
N145		2964 W BALL RD	EDR Hist Auto	Lower	1 ft.
P146	A.C.S. STATION	984 BEACH BOULEVARD,	RGA LUST	Lower	1 ft.
R147	PICK YOUR PART AUTO	1235 BEACH BLVD. S.	RGA LUST	Lower	1 ft.
W148	ADVANCED MANAGEMENT	730 S BEACH BLVD APT	HAZNET	Lower	1 ft.
R149	WORLD OIL SERVICE ST	1201 SOUTH BEACH BOU	RGA LUST	Lower	1 ft.
X150		735 S BEACH BLVD (CR	CDL	Lower	1 ft.
R151	WORLD OIL #72 (FORME	1201 S BEACH BLVD	RGA LUST	Lower	1 ft.
152	BELTERRA HOMES	3083 WEST BALL ROAD	NPDES	Lower	1 ft.
P153	A. C. S. STATION	984 S BEACH BLVD	RGA LUST	Lower	1 ft.
U154	KAISER PERMANENTE	3010 W ORANGE AVE	HAZNET	Lower	1 ft.
155	SHERLY HONEYBORN	2954 W. ROME AVE	HAZNET	Lower	1 ft.
156	MURAKAMI BROS	3091 W ORANGE	HIST UST	Lower	1 ft.

MAPPED SITES SUMMARY

Target Property Address:
426 S BEACH BLVD
ANAHEIM, CA 92804

Click on Map ID to see full detail.

MAP ID	SITE NAME	ADDRESS	DATABASE ACRONYMS	RELATIVE ELEVATION	DIST (ft. & mi.) DIRECTION
R157		1235 SOUTH BEACH BLV	CHMIRS	Lower	1 ft.
R158	PICK YOUR PART AUTO	1235 S BEACH BLVD	HAZNET	Lower	1 ft.
V159	ALAN D FERGUSON M D	3055 W ORANGE AVE ST	RCRA NonGen / NLR, FINDS, ECHO	Lower	1 ft.
S160		2970 WEST ORANGE AVE	CHMIRS	Higher	1 ft.
P161	1 HOUR PHOTO MASTER	975 S BEACH BLVD	RCRA-SQG, FINDS, ECHO	Lower	1 ft.
S162	BEACHWOOD APTS	2970 W ORANGE AVE	HAZNET	Higher	1 ft.
R163	ANAHEIM - BEACH	1235 S BEACH BLVD	WDS	Lower	1 ft.
Y164		716 S BEACH BLVD	EDR Hist Auto	Lower	1 ft.
R165	WORLD OIL CO	1201 S BEACH	RCRA-SQG, FINDS, ECHO	Lower	1 ft.
W166	LORD BADEN-POWELL SC	2911 STONYBROOK DR	EMI	Lower	1 ft.
167	FIRE STATION NO 11	3078 W ORANGE AVE	FINDS	Lower	1 ft.
P168	G & M OIL CO INC #65	984 S BEACH BLVD	UST, SWEEPS UST	Lower	1 ft.
R169	PICK-YOUR-PART AUTO	1235 S. BEACH BLVD	RCRA-LQG	Lower	1 ft.
U170	KAISER PERMANENTE	3010 W ORANGE AVE ST	HAZNET	Lower	1 ft.
S171	BEACHWOOD APTS	2970 W ORANGE AVE	HAZNET	Higher	1 ft.
P172	ACS STATION	984 SO BEACH BLVD	HAZNET	Lower	1 ft.
R173	WORLD OIL SERVICE ST	1201 BEACH BLVD	RGA LUST	Lower	1 ft.
P174	JE DEWITT INC	984 SO BEACH BLVD	HAZNET	Lower	1 ft.
R175	PICK YOUR PART AUTO	1235 S BEACH BLVD	UST, AST, NPDES	Lower	1 ft.
V176	WAYNE T NISHIGAYA MD	3055 W ORANGE AVE SU	HAZNET	Lower	1 ft.
R177	WORLD OIL #72 (FORME	1201 BEACH BLVD	RGA LUST	Lower	1 ft.
W178	STONEBROOK APTS	730 S BEACH BLVD	HAZNET	Lower	1 ft.
V179	ORANGE AVE RANCH	3079 W ORANGE AVE	HIST UST	Lower	1 ft.
Z180	DIMITRI'S FARADAY'S	907 S BEACH BLVD	EMI	Lower	1 ft.
S181	BEACHWOOD APTS	2970 W ORANGE AVE	HAZNET	Higher	1 ft.
U182	WILLIAM W MC NAIR DP	3010 W ORANGE AVE ST	RCRA-SQG, FINDS, ECHO	Lower	1 ft.
P183	A. C. S. STATION	984 BEACH BLVD	LUST, HIST CORTESE	Lower	1 ft.
U184	THOMAS J GUILTINAN M	3010 W ORANGE AVE ST	RCRA-SQG, FINDS, ECHO	Lower	1 ft.
U185	ORTHOPEDIC CONSULTAN	3010 W ORANGE AVE 10	RCRA-SQG, FINDS, ECHO	Lower	1 ft.
V186	ANAHEIM CREST NURSIN	3067 W ORANGE AVE	HAZNET	Lower	1 ft.
R187	PICK YOUR PART AUTO	1235 BEACH BLVD. S.	LUST	Lower	1 ft.
N188	GRACE SIN FAMILY TRU	2951 W BALL RD # 100	HAZNET	Lower	1 ft.
N189		2976 W BALL RD	EDR Hist Cleaner	Lower	1 ft.
R190	WORLD OIL #72	1201 BEACH BLVD	LUST	Lower	1 ft.
N191	A+ RECYCLING	2950 W BALL RD	SWRCY	Lower	1 ft.
192	EDWIN S GAZSI DDS	3028 WEST BALL ROAD	HAZNET	Lower	1 ft.
S193	BEACHWOOD PARTNERSHI	2970 W ORANGE AVE	HAZNET	Higher	1 ft.
P194	G & M OIL CO	984 S BEACH BLVD	HAZNET	Lower	1 ft.
AA195	HALL, WILLIAM AND SA	3041 W GLEN HOLLY DR	HAZNET	Lower	1 ft.

MAPPED SITES SUMMARY

Target Property Address:
426 S BEACH BLVD
ANAHEIM, CA 92804

Click on Map ID to see full detail.

MAP ID	SITE NAME	ADDRESS	DATABASE ACRONYMS	RELATIVE ELEVATION	DIST (ft. & mi.) DIRECTION
T196	JAIMES SESINANDO	831 S HAYWARD ST	HAZNET	Lower	1 ft.
P197	A. C. S. STATION	984 BEACH BOULEVARD,	RGA LUST	Lower	1 ft.
AA198	TOM TRAN	906 S HAYWARD ST	HAZNET	Lower	1 ft.
V199	WAYNE T NISHIGAYA MD	3055 W ORANGE AVE ST	RCRA-SQG, FINDS, ECHO	Lower	1 ft.
V200	CITY OF ANAHEIM	3100 W ORANGE AVE	HAZNET	Lower	1 ft.
P201		984 S BEACH BLVD	EDR Hist Auto	Lower	1 ft.
Z202		851 S BEACH BLVD	EDR Hist Auto	Lower	1 ft.
Z203	ANAHEI LODGE	837 SO BEACH BLVD	HAZNET	Lower	1 ft.
Z204		837 S BEACH BLVD, #1	CDL	Lower	1 ft.
Y205	CONSTRUCTION CUNSLT	736 S BEACH BLVD	HAZNET	Lower	1 ft.
P206	G&M OIL CO., LLC #65	984 S BEACH BLVD	FINDS	Lower	1 ft.
S207		2970 WEST ORANGE AVE	ERNS	Higher	1 ft.
M208		8750 STANTON AVE	EDR Hist Auto	Higher	57, 0.011, North
M209		8744 STANTON AVE	EDR Hist Auto	Higher	72, 0.014, North
M210		8740 STANTON AVE	EDR Hist Auto	Higher	81, 0.015, North
C211		3050 W LINCOLN AVE	EDR Hist Cleaner	Higher	83, 0.016, NNW
AB212	HAMAG MOTORS	8736 STANTON AVE	UST	Higher	96, 0.018, North
AB213		8736 STANTON AVE	EDR Hist Auto	Higher	96, 0.018, North
AB214	STEVES TRANSMISSION	8730 STANTON AVE	UST, SWEEPS UST	Higher	114, 0.022, North
AB215	STEVES TRANSMISSION	8730 STANTON AVE	CA FID UST	Higher	114, 0.022, North
AB216		8730 STANTON AVE	EDR Hist Auto	Higher	114, 0.022, North
AB217	STEVES TRANS SVC	8730 STANTON AVE	RCRA-SQG, FINDS, HAZNET, ECHO	Higher	114, 0.022, North
AB218		8710 STANTON AVE	EDR Hist Auto	Higher	121, 0.023, North
AB219		8716 STANTON AVE	EDR Hist Auto	Higher	121, 0.023, North
220	PICK YOUR PART	10181 BEACH BLVD	UST, Orange Co. Industrial Site, EMI, NPDES	Lower	130, 0.025, South
AB221		8720 STANTON AVE	EDR Hist Auto	Higher	144, 0.027, North
AB222	TOKYO AUTOMOTIVE RPR	8720 STANTON AVE	RCRA-SQG, FINDS, HAZNET, ECHO	Higher	144, 0.027, North
AC223	KEN BROCK	3087 W BALL RD	HIST UST	Lower	153, 0.029, SSW
AC224	HILMER HEITMAN	3083 W BALL RD	HIST UST	Lower	153, 0.029, SSW
AB225		8712 STANTON AVE	EDR Hist Auto	Higher	169, 0.032, North
226		2910 W BALL RD	EDR Hist Auto	Lower	172, 0.033, SSE
227		632 S GAYMONT ST	EDR Hist Cleaner	Higher	184, 0.035, SSE
228		8112 STARR ST	EDR Hist Cleaner	Lower	364, 0.069, South
AD229		3070 W LINCOLN AVE	EDR Hist Auto	Lower	498, 0.094, NW
AD230		3081 W LINCOLN AVE	EDR Hist Auto	Lower	618, 0.117, NW
231	GREGS AUTO	10241 BEACH BLVD	RCRA-SQG, FINDS, ECHO	Lower	705, 0.134, South
AE232	WESTERN STREET SWEEP	600 SOUTH WESTERN AV	SWF/LF	Lower	814, 0.154, WSW
AE233	VACANT / ERIC T ERIC	601 S WESTERN AVE	UST	Lower	854, 0.162, WSW
AE234	HEHR, RICHARD/D & E	601 S WESTERN AVE	LUST	Lower	854, 0.162, WSW

MAPPED SITES SUMMARY

Target Property Address:
426 S BEACH BLVD
ANAHEIM, CA 92804

Click on Map ID to see full detail.

MAP ID	SITE NAME	ADDRESS	DATABASE ACRONYMS	RELATIVE ELEVATION	DIST (ft. & mi.) DIRECTION
AE235	HEHR, RICHARD/D & E	601 WESTERN	LUST, HIST CORTESE	Lower	854, 0.162, WSW
AF236	WHISTLE STOP CLEANER	2804 W LINCOLN AVE	RCRA-SQG, FINDS, EMI, ECHO	Higher	859, 0.163, NE
237	FIRESTONE STORE #27J	8600 BEACH BLVD	RCRA-SQG, FINDS, ECHO	Higher	966, 0.183, North
238	WESTERN HIGH SCHOOL	501 S WESTERN AVE	RCRA-CESQG	Lower	973, 0.184, West
AF239	THRIFTY OIL COMPANY	2811 W LINCOLN AVE	SWEEPS UST, CA FID UST	Higher	1088, 0.206, NE
AF240	ARCO FACILITY NO 097	2811 W LINCOLN	RCRA-SQG, FINDS, ECHO	Higher	1088, 0.206, NE
AF241	THRIFTY OIL #7853	2811 W LINCOLN AVE	UST	Higher	1088, 0.206, NE
AF242	TUNE-UP MASTERS	2800 W LINCOLN AVE	LUST	Higher	1134, 0.215, NE
AF243	TUNE UP MASTERS	2800 W LINCOLN AVE	UST, SWEEPS UST	Higher	1134, 0.215, NE
AG244	CHACON AUTOMOTIVE CL	2801 W LINCOLN AVE	UST	Higher	1148, 0.217, NE
AG245	THRIFTY OIL #357	2801 W LINCOLN AVE	LUST, HIST UST	Higher	1148, 0.217, NE
AH246	FAST FUEL #029	3148	HIST CORTESE	Lower	1280, 0.242, NW
AI247	WALGREENS #7679	7878 CRESCENT AVE	RCRA-CESQG	Higher	1308, 0.248, NNW
AI248	WALGREENS #7679	7878 CRESCENT AVE	RCRA-CESQG, FINDS	Higher	1308, 0.248, NNW
AJ249	E-Z SERVE STATION 10	3175 BALL ROAD	LUST, HIST UST, HIST CORTESE	Lower	1312, 0.248, SW
AJ250	PHILLIPS AUTOMOTIVE	3175 W BALL RD # 101	UST	Lower	1312, 0.248, SW
AJ251	PHILLIPS AUTOMOTIVE	3175 W BALL RD	HIST UST	Lower	1312, 0.248, SW
AJ252	E-Z SERVE #100842	3175 W BALL RD	LUST, HIST UST	Lower	1312, 0.248, SW
AK253	ARCO #1969	7760 CRESCENT AVE	LUST, SWEEPS UST, Orange Co. Industrial Site	Higher	1364, 0.258, NNW
AK254	ARCO #1969	7760	CA FID UST, HIST CORTESE	Higher	1364, 0.258, NNW
AH255	MJD PROPERTIES	3148 LINCOLN AVE	LUST, HIST UST	Lower	1447, 0.274, NW
AH256	MJD PROPERTIES	3148 W LINCOLN AVE	LUST, HIST UST	Lower	1447, 0.274, NW
AL257	THRIFTY OIL #360	2800 BALL RD	LUST	Higher	1654, 0.313, SE
AL258	ARCO STN.#360	2800 W BALL RD	LUST, HIST UST, HAZNET	Higher	1654, 0.313, SE
AM2597	ELEVEN STATION #24	10499 BEACH BLVD	LUST	Lower	1846, 0.350, South
AM2607	ELEVEN STORE #2455	10499 BEACH BLVD	LUST, HIST UST	Lower	1846, 0.350, South
AL261	92378	2792 W BALL RD	LUST, HIST UST	Higher	1889, 0.358, SE
AL262	CHEVRON #9-2378	2792	LUST, HIST CORTESE	Higher	1889, 0.358, SE
AN263	ECONO LUBE AND TUNE	3201 LINCOLN AVE	LUST, HIST CORTESE	Lower	2025, 0.384, NW
AN264	ECONO LUBE AND TUNE	3201 W LINCOLN AVE	LUST	Lower	2025, 0.384, NW
AO265	FIRE STATION #4	2736 W ORANGE AVE	LUST, HIST UST	Higher	2411, 0.457, East
AO266	ANAHEIM FIRE STATION	2736 W ORANGE AVE	LUST, SWEEPS UST, CA FID UST, HIST CORTESE	Higher	2411, 0.457, East
AP267	PILAPIL ARCO	7470 CERRITOS AVE	LUST	Lower	2502, 0.474, SSW
AP268	ARCO	7470 CERRITOS	LUST, SWEEPS UST, HIST UST, HIST CORTESE	Lower	2502, 0.474, SSW
269	MOTTY'S ARCO	3270 W LINCOLN AVE	LUST, SWEEPS UST, CA FID UST	Lower	2559, 0.485, WNW
270	ALL METALS PROCESSIN	8401 STANDUSTRIAL ST	ENVIROSTOR	Lower	3121, 0.591, SSE
271	QUICKSAND	8358 STANDUSTRIAL ST	ENVIROSTOR, VCP	Lower	3151, 0.597, SSE
272	MAXWELL PARK EXTENSI	2655 WEST ORANGE AVE	ENVIROSTOR	Higher	3267, 0.619, East
273	KNOTTS BERRY FARM	8039 BEACH BLVD	ENVIROSTOR, LUST, UST, AST, SWEEPS UST, Orange Co....	Lower	3283, 0.622, NNW

MAPPED SITES SUMMARY

Target Property Address:
 426 S BEACH BLVD
 ANAHEIM, CA 92804

Click on Map ID to see full detail.

MAP ID	SITE NAME	ADDRESS	DATABASE ACRONYMS	RELATIVE ELEVATION	DIST (ft. & mi.) DIRECTION
274	DICHEM DRESSER / CAL	8100 ELECTRIC AVENUE	ENVIROSTOR, CHMIRS, HIST CORTESE	Lower	3945, 0.747, South
275	SEVILLE CLEANERS	532-542 NORTH MAGNOL	ENVIROSTOR	Higher	4155, 0.787, NE

EXECUTIVE SUMMARY

TARGET PROPERTY SEARCH RESULTS

The target property was not listed in any of the databases searched by EDR.

DATABASES WITH NO MAPPED SITES

No mapped sites were found in EDR's search of available ("reasonably ascertainable ") government records either on the target property or within the search radius around the target property for the following databases:

STANDARD ENVIRONMENTAL RECORDS

Federal NPL site list

NPL..... National Priority List
Proposed NPL..... Proposed National Priority List Sites
NPL LIENS..... Federal Superfund Liens

Federal Delisted NPL site list

Delisted NPL..... National Priority List Deletions

Federal CERCLIS list

FEDERAL FACILITY..... Federal Facility Site Information listing

Federal CERCLIS NFRAP site list

SEMS-ARCHIVE..... Superfund Enterprise Management System Archive

Federal RCRA CORRACTS facilities list

CORRACTS..... Corrective Action Report

Federal RCRA non-CORRACTS TSD facilities list

RCRA-TSDF..... RCRA - Treatment, Storage and Disposal

Federal institutional controls / engineering controls registries

LUCIS..... Land Use Control Information System
US ENG CONTROLS..... Engineering Controls Sites List
US INST CONTROL..... Sites with Institutional Controls

State- and tribal - equivalent NPL

RESPONSE..... State Response Sites

State and tribal leaking storage tank lists

INDIAN LUST..... Leaking Underground Storage Tanks on Indian Land

EXECUTIVE SUMMARY

State and tribal registered storage tank lists

FEMA UST..... Underground Storage Tank Listing
INDIAN UST..... Underground Storage Tanks on Indian Land

State and tribal voluntary cleanup sites

VCP..... Voluntary Cleanup Program Properties
INDIAN VCP..... Voluntary Cleanup Priority Listing

State and tribal Brownfields sites

BROWNFIELDS..... Considered Brownfields Sites Listing

ADDITIONAL ENVIRONMENTAL RECORDS

Local Brownfield lists

US BROWNFIELDS..... A Listing of Brownfields Sites

Local Lists of Landfill / Solid Waste Disposal Sites

HAULERS..... Registered Waste Tire Haulers Listing
INDIAN ODI..... Report on the Status of Open Dumps on Indian Lands
DEBRIS REGION 9..... Torres Martinez Reservation Illegal Dump Site Locations
ODI..... Open Dump Inventory
IHS OPEN DUMPS..... Open Dumps on Indian Land

Local Lists of Hazardous waste / Contaminated Sites

US HIST CDL..... Delisted National Clandestine Laboratory Register
HIST Cal-Sites..... Historical Calsites Database
SCH..... School Property Evaluation Program
Toxic Pits..... Toxic Pits Cleanup Act Sites
US CDL..... National Clandestine Laboratory Register

Local Land Records

LIENS..... Environmental Liens Listing
LIENS 2..... CERCLA Lien Information

Records of Emergency Release Reports

HMIRS..... Hazardous Materials Information Reporting System
MCS..... Military Cleanup Sites Listing
Orange Co. Industrial Site..... List of Industrial Site Cleanups

Other Ascertainable Records

FUDS..... Formerly Used Defense Sites
DOD..... Department of Defense Sites
SCRD DRYCLEANERS..... State Coalition for Remediation of Drycleaners Listing
US FIN ASSUR..... Financial Assurance Information

EXECUTIVE SUMMARY

EPA WATCH LIST.....	EPA WATCH LIST
2020 COR ACTION.....	2020 Corrective Action Program List
TSCA.....	Toxic Substances Control Act
TRIS.....	Toxic Chemical Release Inventory System
SSTS.....	Section 7 Tracking Systems
ROD.....	Records Of Decision
RMP.....	Risk Management Plans
RAATS.....	RCRA Administrative Action Tracking System
PRP.....	Potentially Responsible Parties
PADS.....	PCB Activity Database System
ICIS.....	Integrated Compliance Information System
FTTS.....	FIFRA/ TSCA Tracking System - FIFRA (Federal Insecticide, Fungicide, & Rodenticide Act)/TSCA (Toxic Substances Control Act)
MLTS.....	Material Licensing Tracking System
COAL ASH DOE.....	Steam-Electric Plant Operation Data
COAL ASH EPA.....	Coal Combustion Residues Surface Impoundments List
PCB TRANSFORMER.....	PCB Transformer Registration Database
RADINFO.....	Radiation Information Database
HIST FTTS.....	FIFRA/TSCA Tracking System Administrative Case Listing
DOT OPS.....	Incident and Accident Data
CONSENT.....	Superfund (CERCLA) Consent Decrees
INDIAN RESERV.....	Indian Reservations
FUSRAP.....	Formerly Utilized Sites Remedial Action Program
UMTRA.....	Uranium Mill Tailings Sites
LEAD SMELTERS.....	Lead Smelter Sites
US AIRS.....	Aerometric Information Retrieval System Facility Subsystem
US MINES.....	Mines Master Index File
DOCKET HWC.....	Hazardous Waste Compliance Docket Listing
UXO.....	Unexploded Ordnance Sites
CA BOND EXP. PLAN.....	Bond Expenditure Plan
Cortese.....	"Cortese" Hazardous Waste & Substances Sites List
CUPA Listings.....	CUPA Resources List
DRYCLEANERS.....	Cleaner Facilities
ENF.....	Enforcement Action Listing
Financial Assurance.....	Financial Assurance Information Listing
ICE.....	ICE
HWP.....	EnviroStor Permitted Facilities Listing
HWT.....	Registered Hazardous Waste Transporter Database
MINES.....	Mines Site Location Listing
MWMP.....	Medical Waste Management Program Listing
PEST LIC.....	Pesticide Regulation Licenses Listing
PROC.....	Certified Processors Database
Notify 65.....	Proposition 65 Records
UIC.....	UIC Listing
WASTEWATER PITS.....	Oil Wastewater Pits Listing
WIP.....	Well Investigation Program Case List
ABANDONED MINES.....	Abandoned Mines
FUELS PROGRAM.....	EPA Fuels Program Registered Listing

EDR HIGH RISK HISTORICAL RECORDS

EDR Exclusive Records

EDR MGP..... EDR Proprietary Manufactured Gas Plants

EXECUTIVE SUMMARY

SURROUNDING SITES: SEARCH RESULTS

Surrounding sites were identified in the following databases.

Elevations have been determined from the USGS Digital Elevation Model and should be evaluated on a relative (not an absolute) basis. Relative elevation information between sites of close proximity should be field verified. Sites with an elevation equal to or higher than the target property have been differentiated below from sites with an elevation lower than the target property.

Page numbers and map identification numbers refer to the EDR Radius Map report where detailed data on individual sites can be reviewed.

Sites listed in ***bold italics*** are in multiple databases.

Unmappable (orphan) sites are not considered in the foregoing analysis.

STANDARD ENVIRONMENTAL RECORDS

Federal CERCLIS list

SEMS: SEMS (Superfund Enterprise Management System) tracks hazardous waste sites, potentially hazardous waste sites, and remedial activities performed in support of EPA's Superfund Program across the United States. The list was formerly known as CERCLIS, renamed to SEMS by the EPA in 2015. The list contains data on potentially hazardous waste sites that have been reported to the USEPA by states, municipalities, private companies and private persons, pursuant to Section 103 of the Comprehensive Environmental Response, Compensation, and Liability Act (CERCLA). This dataset also contains sites which are either proposed to or on the National Priorities List (NPL) and the sites which are in the screening and assessment phase for possible inclusion on the NPL.

A review of the SEMS list, as provided by EDR, and dated 10/10/2016 has revealed that there is 1 SEMS site within approximately 0.5 miles of the target property.

<u>Equal/Higher Elevation</u>	<u>Address</u>	<u>Direction / Distance</u>	<u>Map ID</u>	<u>Page</u>
DAVIS E L DUMP	NE CORNER LINCOLN AV	0 - 1/8 (0.000 mi.)	E42	56

Federal RCRA generators list

RCRA-LQG: RCRAInfo is EPA's comprehensive information system, providing access to data supporting the Resource Conservation and Recovery Act (RCRA) of 1976 and the Hazardous and Solid Waste Amendments (HSWA) of 1984. The database includes selective information on sites which generate, transport, store, treat and/or dispose of hazardous waste as defined by the Resource Conservation and Recovery Act (RCRA). Large quantity generators (LQGs) generate over 1,000 kilograms (kg) of hazardous waste, or over 1 kg of acutely hazardous waste per month.

A review of the RCRA-LQG list, as provided by EDR, and dated 12/12/2016 has revealed that there are 4 RCRA-LQG sites within approximately 0.25 miles of the target property.

<u>Equal/Higher Elevation</u>	<u>Address</u>	<u>Direction / Distance</u>	<u>Map ID</u>	<u>Page</u>
PEP BOYS #63	3030 W LINCOLN_AVENU	0 - 1/8 (0.000 mi.)	C15	21
<i>EXXONMOBIL OIL CORP</i>	<i>100 S BEACH BLVD</i>	<i>0 - 1/8 (0.000 mi.)</i>	<i>B19</i>	<i>27</i>
<i>CVS PHARMACY #9555</i>	<i>510 SOUTH BEACH BLVD</i>	<i>0 - 1/8 (0.000 mi.)</i>	<i>L99</i>	<i>145</i>
<u>Lower Elevation</u>	<u>Address</u>	<u>Direction / Distance</u>	<u>Map ID</u>	<u>Page</u>
PICK-YOUR-PART AUTO	1235 S. BEACH BLVD	0 - 1/8 (0.000 mi.)	R169	217

EXECUTIVE SUMMARY

RCRA-SQG: RCRAInfo is EPA's comprehensive information system, providing access to data supporting the Resource Conservation and Recovery Act (RCRA) of 1976 and the Hazardous and Solid Waste Amendments (HSWA) of 1984. The database includes selective information on sites which generate, transport, store, treat and/or dispose of hazardous waste as defined by the Resource Conservation and Recovery Act (RCRA). Small quantity generators (SQGs) generate between 100 kg and 1,000 kg of hazardous waste per month.

A review of the RCRA-SQG list, as provided by EDR, and dated 12/12/2016 has revealed that there are 16 RCRA-SQG sites within approximately 0.25 miles of the target property.

<u>Equal/Higher Elevation</u>	<u>Address</u>	<u>Direction / Distance</u>	<u>Map ID</u>	<u>Page</u>
<i>SHELL OIL SERV STA A</i>	<i>101 NORTH BEACH BLVD</i>	<i>0 - 1/8 (0.000 mi.)</i>	<i>B12</i>	<i>17</i>
<i>SUNSHINE 1 HR PHOTOF</i>	<i>119 N BEACH BLVD</i>	<i>0 - 1/8 (0.000 mi.)</i>	<i>B18</i>	<i>25</i>
<i>WALMART NEIGHBORHOOD</i>	<i>121 N BEACH BLVD</i>	<i>0 - 1/8 (0.000 mi.)</i>	<i>B21</i>	<i>32</i>
<i>LEHMAN MEDICAL GROUP</i>	<i>408 S BEACH BLVD STE</i>	<i>0 - 1/8 (0.000 mi.)</i>	<i>K81</i>	<i>132</i>
<i>STEVES TRANS SVC</i>	<i>8730 STANTON AVE</i>	<i>N 0 - 1/8 (0.022 mi.)</i>	<i>AB217</i>	<i>259</i>
<i>TOKYO AUTOMOTIVE RPR</i>	<i>8720 STANTON AVE</i>	<i>N 0 - 1/8 (0.027 mi.)</i>	<i>AB222</i>	<i>265</i>
<i>WHISTLE STOP CLEANER</i>	<i>2804 W LINCOLN AVE</i>	<i>NE 1/8 - 1/4 (0.163 mi.)</i>	<i>AF236</i>	<i>277</i>
<i>FIRESTONE STORE #27J</i>	<i>8600 BEACH BLVD</i>	<i>N 1/8 - 1/4 (0.183 mi.)</i>	<i>237</i>	<i>279</i>
<i>ARCO FACILITY NO 097</i>	<i>2811 W LINCOLN</i>	<i>NE 1/8 - 1/4 (0.206 mi.)</i>	<i>AF240</i>	<i>284</i>
<u>Lower Elevation</u>	<u>Address</u>	<u>Direction / Distance</u>	<u>Map ID</u>	<u>Page</u>
<i>1 HOUR PHOTO MASTER</i>	<i>975 S BEACH BLVD</i>	<i>0 - 1/8 (0.000 mi.)</i>	<i>P161</i>	<i>211</i>
<i>WORLD OIL CO</i>	<i>1201 S BEACH</i>	<i>0 - 1/8 (0.000 mi.)</i>	<i>R165</i>	<i>214</i>
<i>WILLIAM W MC NAIR DP</i>	<i>3010 W ORANGE AVE ST</i>	<i>0 - 1/8 (0.000 mi.)</i>	<i>U182</i>	<i>229</i>
<i>THOMAS J GUILTINAN M</i>	<i>3010 W ORANGE AVE ST</i>	<i>0 - 1/8 (0.000 mi.)</i>	<i>U184</i>	<i>232</i>
<i>ORTHOPEDIC CONSULTAN</i>	<i>3010 W ORANGE AVE 10</i>	<i>0 - 1/8 (0.000 mi.)</i>	<i>U185</i>	<i>233</i>
<i>WAYNE T NISHIGAYA MD</i>	<i>3055 W ORANGE AVE ST</i>	<i>0 - 1/8 (0.000 mi.)</i>	<i>V199</i>	<i>249</i>
<i>GREGS AUTO</i>	<i>10241 BEACH BLVD</i>	<i>S 1/8 - 1/4 (0.134 mi.)</i>	<i>231</i>	<i>272</i>

RCRA-CESQG: RCRAInfo is EPA's comprehensive information system, providing access to data supporting the Resource Conservation and Recovery Act (RCRA) of 1976 and the Hazardous and Solid Waste Amendments (HSWA) of 1984. The database includes selective information on sites which generate, transport, store, treat and/or dispose of hazardous waste as defined by the Resource Conservation and Recovery Act (RCRA). Conditionally exempt small quantity generators (CESQGs) generate less than 100 kg of hazardous waste, or less than 1 kg of acutely hazardous waste per month.

A review of the RCRA-CESQG list, as provided by EDR, and dated 12/12/2016 has revealed that there are 3 RCRA-CESQG sites within approximately 0.25 miles of the target property.

<u>Equal/Higher Elevation</u>	<u>Address</u>	<u>Direction / Distance</u>	<u>Map ID</u>	<u>Page</u>
<i>WALGREENS #7679</i>	<i>7878 CRESCENT AVE</i>	<i>NNW 1/8 - 1/4 (0.248 mi.)</i>	<i>AI247</i>	<i>292</i>
<i>WALGREENS #7679</i>	<i>7878 CRESCENT AVE</i>	<i>NNW 1/8 - 1/4 (0.248 mi.)</i>	<i>AI248</i>	<i>294</i>
<u>Lower Elevation</u>	<u>Address</u>	<u>Direction / Distance</u>	<u>Map ID</u>	<u>Page</u>
<i>WESTERN HIGH SCHOOL</i>	<i>501 S WESTERN AVE</i>	<i>W 1/8 - 1/4 (0.184 mi.)</i>	<i>238</i>	<i>280</i>

EXECUTIVE SUMMARY

Federal ERNS list

ERNS: The Emergency Response Notification System records and stores information on reported releases of oil and hazardous substances. The source of this database is the U.S. EPA.

A review of the ERNS list, as provided by EDR, and dated 09/26/2016 has revealed that there are 2 ERNS sites within approximately 0.001 miles of the target property.

<u>Equal/Higher Elevation</u>	<u>Address</u>	<u>Direction / Distance</u>	<u>Map ID</u>	<u>Page</u>
Not reported	2970 WEST ORANGE AVE	0 - 1/8 (0.000 mi.)	S207	254
<u>Lower Elevation</u>	<u>Address</u>	<u>Direction / Distance</u>	<u>Map ID</u>	<u>Page</u>
Not reported	1235 SOUTH BEACH BLV	0 - 1/8 (0.000 mi.)	R127	185

State- and tribal - equivalent CERCLIS

ENVIROSTOR: The Department of Toxic Substances Control's (DTSC's) Site Mitigation and Brownfields Reuse Program's (SMBRP's) EnviroStor database identifies sites that have known contamination or sites for which there may be reasons to investigate further. The database includes the following site types: Federal Superfund sites (National Priorities List (NPL)); State Response, including Military Facilities and State Superfund; Voluntary Cleanup; and School sites. EnviroStor provides similar information to the information that was available in CalSites, and provides additional site information, including, but not limited to, identification of formerly-contaminated properties that have been released for reuse, properties where environmental deed restrictions have been recorded to prevent inappropriate land uses, and risk characterization information that is used to assess potential impacts to public health and the environment at contaminated sites.

A review of the ENVIROSTOR list, as provided by EDR, and dated 10/31/2016 has revealed that there are 7 ENVIROSTOR sites within approximately 1 mile of the target property.

<u>Equal/Higher Elevation</u>	<u>Address</u>	<u>Direction / Distance</u>	<u>Map ID</u>	<u>Page</u>
DAVIS E L DUMP Facility Id: 30490105 Status: Refer: RWQCB	LINCOLN AVENUE AND B	0 - 1/8 (0.000 mi.)	F53	85
MAXWELL PARK EXTENSI Facility Id: 60000733 Status: Refer: 1248 Local Agency	2655 WEST ORANGE AVE	E 1/2 - 1 (0.619 mi.)	272	402
SEVILLE CLEANERS Facility Id: 60001879 Status: Refer: Local Agency	532-542 NORTH MAGNOL	NE 1/2 - 1 (0.787 mi.)	275	427
<u>Lower Elevation</u>	<u>Address</u>	<u>Direction / Distance</u>	<u>Map ID</u>	<u>Page</u>
ALL METALS PROCESSIN Facility Id: 30340041 Facility Id: 71002315 Status: Refer: Other Agency Status: Active	8401 STANDUSTRIAL ST	SSE 1/2 - 1 (0.591 mi.)	270	389
QUICKSAND Facility Id: 70000085	8358 STANDUSTRIAL ST	SSE 1/2 - 1 (0.597 mi.)	271	394

EXECUTIVE SUMMARY

Status: Active

KNOTTS BERRY FARM	8039 BEACH BLVD	NNW 1/2 - 1 (0.622 mi.)	273	403
Facility Id: 71002802				
Status: Refer: Local Agency				

DICHEM DRESSER / CAL	8100 ELECTRIC AVENUE	S 1/2 - 1 (0.747 mi.)	274	424
Facility Id: 30280009				
Status: Refer: Other Agency				

State and tribal landfill and/or solid waste disposal site lists

SWF/LF: The Solid Waste Facilities/Landfill Sites records typically contain an inventory of solid waste disposal facilities or landfills in a particular state. The data come from the Integrated Waste Management Board's Solid Waste Information System (SWIS) database.

A review of the SWF/LF list, as provided by EDR, has revealed that there are 2 SWF/LF sites within approximately 0.5 miles of the target property.

<u>Equal/Higher Elevation</u>	<u>Address</u>	<u>Direction / Distance</u>	<u>Map ID</u>	<u>Page</u>
SPARKS-RAINS LF	2925 WEST LINCOLN AV	0 - 1/8 (0.000 mi.)	A6	13
Database: SWF/LF (SWIS), Date of Government Version: 11/14/2016				
Facility ID: 30-AB-0166				
Operational Status: Closed				
Regulation Status: Pre-regulations				

<u>Lower Elevation</u>	<u>Address</u>	<u>Direction / Distance</u>	<u>Map ID</u>	<u>Page</u>
WESTERN STREET SWEEP	600 SOUTH WESTERN AV	WSW 1/8 - 1/4 (0.154 mi.)	AE232	273
Database: SWF/LF (SWIS), Date of Government Version: 11/14/2016				
Facility ID: 30-AB-0439				
Operational Status: Active				
Regulation Status: Notification				

State and tribal leaking storage tank lists

LUST: Leaking Underground Storage Tank (LUST) Sites included in GeoTracker. GeoTracker is the Water Boards data management system for sites that impact, or have the potential to impact, water quality in California, with emphasis on groundwater.

A review of the LUST list, as provided by EDR, has revealed that there are 37 LUST sites within approximately 0.5 miles of the target property.

<u>Equal/Higher Elevation</u>	<u>Address</u>	<u>Direction / Distance</u>	<u>Map ID</u>	<u>Page</u>
SHELL #101	101 N BEACH BLVD	0 - 1/8 (0.000 mi.)	B4	10
Database: LUST, Date of Government Version: 12/12/2016				
Status: Completed - Case Closed				
Global Id: T0605900951				
SHELL #101	101 BEACH BLVD	0 - 1/8 (0.000 mi.)	B33	48
Database: LUST REG 8, Date of Government Version: 02/14/2005				

EXECUTIVE SUMMARY

Facility Status: Case Closed				
Global ID: T0605900951				
MOBIL #99-A8Q	3000 W LINCOLN AVE	0 - 1/8 (0.000 mi.)	B44	59
Database: LUST, Date of Government Version: 12/12/2016				
Status: Open - Verification Monitoring				
Global Id: T0605901504				
MOBIL #99-A8Q	3000 LINCOLN AVE	0 - 1/8 (0.000 mi.)	B45	66
Database: LUST REG 8, Date of Government Version: 02/14/2005				
Facility Status: Remediation Plan				
Global ID: T0605901504				
MOBIL OIL	100 S BEACH BL	0 - 1/8 (0.000 mi.)	B48	70
Database: LUST, Date of Government Version: 12/12/2016				
Status: Completed - Case Closed				
Global Id: T0605900202				
UNOCAL #4614	100 BEACH BLVD	0 - 1/8 (0.000 mi.)	B61	91
Database: LUST REG 8, Date of Government Version: 02/14/2005				
Facility Status: Remedial action (cleanup) Underway				
Global ID: T0605901296				
UNION OIL SERVICE ST	100 N BEACH	0 - 1/8 (0.000 mi.)	B64	94
Database: LUST, Date of Government Version: 12/12/2016				
Status: Open - Verification Monitoring				
Global Id: T0605901296				
B&B'S DONUTS	528 BEACH BLVD	0 - 1/8 (0.000 mi.)	L91	138
Database: LUST REG 8, Date of Government Version: 02/14/2005				
Facility Status: Post remedial action monitoring				
Global ID: T0605902294				
CVS STORE NO. 9555	528 S BEACH BLVD	0 - 1/8 (0.000 mi.)	L103	155
Database: LUST, Date of Government Version: 12/12/2016				
Status: Completed - Case Closed				
Global Id: T0605902294				
MOBIL #18-031	100 BEACH BLVD	0 - 1/8 (0.000 mi.)	B107	159
Database: LUST REG 8, Date of Government Version: 02/14/2005				
Facility Status: Case Closed				
Global ID: T0605900202				
TUNE-UP MASTERS	2800 W LINCOLN AVE	NE 1/8 - 1/4 (0.215 mi.)	AF242	286
Database: LUST, Date of Government Version: 12/12/2016				
Status: Completed - Case Closed				
Global Id: T0605901354				
THRIFTY OIL #357	2801 W LINCOLN AVE	NE 1/8 - 1/4 (0.217 mi.)	AG245	288
Database: LUST, Date of Government Version: 12/12/2016				
Status: Completed - Case Closed				
Global Id: T0605900506				
ARCO #1969	7760 CRESCENT AVE	NNW 1/4 - 1/2 (0.258 mi.)	AK253	322
Database: LUST REG 8, Date of Government Version: 02/14/2005				
Database: LUST, Date of Government Version: 12/12/2016				
Database: ORANGE CO. LUST, Date of Government Version: 11/04/2016				
Status: Completed - Case Closed				
Facility Id: 89UT002				
Facility Status: Remedial action (cleanup) Underway				
Global Id: T0605900639				
Global ID: T0605900639				
THRIFTY OIL #360	2800 BALL RD	SE 1/4 - 1/2 (0.313 mi.)	AL257	335
Database: LUST REG 8, Date of Government Version: 02/14/2005				

EXECUTIVE SUMMARY

Facility Status: Preliminary site assessment underway
Global ID: T0605901193

ARCO STN.#360 Database: LUST, Date of Government Version: 12/12/2016 Status: Completed - Case Closed Global Id: T0605901193	2800 W BALL RD	SE 1/4 - 1/2 (0.313 mi.)	AL258	336
92378 Database: LUST, Date of Government Version: 12/12/2016 Status: Completed - Case Closed Global Id: T0605901240	2792 W BALL RD	SE 1/4 - 1/2 (0.358 mi.)	AL261	354
CHEVRON #9-2378 Database: LUST REG 8, Date of Government Version: 02/14/2005 Facility Status: Case Closed Global ID: T0605901240	2792	SE 1/4 - 1/2 (0.358 mi.)	AL262	357
FIRE STATION #4 Database: LUST, Date of Government Version: 12/12/2016 Status: Completed - Case Closed Global Id: T0605901715	2736 W ORANGE AVE	E 1/4 - 1/2 (0.457 mi.)	AO265	362
ANAHEIM FIRE STATION Database: LUST REG 8, Date of Government Version: 02/14/2005 Facility Status: Case Closed Global ID: T0605901715	2736 W ORANGE AVE	E 1/4 - 1/2 (0.457 mi.)	AO266	363

<u>Lower Elevation</u>	<u>Address</u>	<u>Direction / Distance</u>	<u>Map ID</u>	<u>Page</u>
A. C. S. STATION Database: LUST, Date of Government Version: 12/12/2016 Status: Completed - Case Closed Global Id: T0605901854	984 S BEACH BLVD	0 - 1/8 (0.000 mi.)	P125	174
WORLD OIL #72 (FORME Database: LUST, Date of Government Version: 12/12/2016 Status: Completed - Case Closed Global Id: T0605900465	1201 S BEACH BLVD	0 - 1/8 (0.000 mi.)	R140	195
A. C. S. STATION Database: LUST REG 8, Date of Government Version: 02/14/2005 Facility Status: Remedial action (cleanup) Underway Global ID: T0605901854	984 BEACH BLVD	0 - 1/8 (0.000 mi.)	P183	231
PICK YOUR PART AUTO Database: LUST REG 8, Date of Government Version: 02/14/2005 Database: LUST, Date of Government Version: 12/12/2016 Status: Completed - Case Closed Facility Status: Preliminary site assessment workplan submitted Global Id: T0605905177 Global ID: T0605905177	1235 BEACH BLVD. S.	0 - 1/8 (0.000 mi.)	R187	235
WORLD OIL #72 Database: LUST REG 8, Date of Government Version: 02/14/2005 Facility Status: Case Closed Global ID: T0605900465	1201 BEACH BLVD	0 - 1/8 (0.000 mi.)	R190	241
HEHR, RICHARD/D & E Database: LUST, Date of Government Version: 12/12/2016 Status: Completed - Case Closed	601 S WESTERN AVE	WSW 1/8 - 1/4 (0.162 mi.)	AE234	274

EXECUTIVE SUMMARY

Global Id: T0605900989				
HEHR, RICHARD/D & E	601 WESTERN	WSW 1/8 - 1/4 (0.162 mi.)	AE235	276
Database: LUST REG 8, Date of Government Version: 02/14/2005 Facility Status: Case Closed Global ID: T0605900989				
E-Z SERVE STATION 10	3175 BALL ROAD	SW 1/8 - 1/4 (0.248 mi.)	AJ249	298
Database: LUST REG 8, Date of Government Version: 02/14/2005 Facility Status: Remedial action (cleanup) Underway Global ID: T0605900703				
E-Z SERVE #100842	3175 W BALL RD	SW 1/8 - 1/4 (0.248 mi.)	AJ252	301
Database: LUST, Date of Government Version: 12/12/2016 Status: Completed - Case Closed Global Id: T0605900703				
MJD PROPERTIES	3148 LINCOLN AVE	NW 1/4 - 1/2 (0.274 mi.)	AH255	330
Database: LUST REG 8, Date of Government Version: 02/14/2005 Facility Status: Remedial action (cleanup) Underway Global ID: T0605900063				
MJD PROPERTIES	3148 W LINCOLN AVE	NW 1/4 - 1/2 (0.274 mi.)	AH256	332
Database: LUST, Date of Government Version: 12/12/2016 Status: Completed - Case Closed Global Id: T0605900063				
7-ELEVEN STATION #24	10499 BEACH BLVD	S 1/4 - 1/2 (0.350 mi.)	AM259	341
Database: LUST REG 8, Date of Government Version: 02/14/2005 Facility Status: Pollution Characterization Global ID: T0605996673				
7-ELEVEN STORE #2455	10499 BEACH BLVD	S 1/4 - 1/2 (0.350 mi.)	AM260	342
Database: LUST, Date of Government Version: 12/12/2016 Database: ORANGE CO. LUST, Date of Government Version: 11/04/2016 Status: Completed - Case Closed Facility Id: 02UT004 Global Id: T0605996673				
ECONO LUBE AND TUNE	3201 LINCOLN AVE	NW 1/4 - 1/2 (0.384 mi.)	AN263	358
Database: LUST REG 8, Date of Government Version: 02/14/2005 Facility Status: Leak being confirmed Global ID: T0605902216				
ECONO LUBE AND TUNE	3201 W LINCOLN AVE	NW 1/4 - 1/2 (0.384 mi.)	AN264	360
Database: LUST, Date of Government Version: 12/12/2016 Status: Completed - Case Closed Global Id: T0605902216				
PILAPIL ARCO	7470 CERRITOS AVE	SSW 1/4 - 1/2 (0.474 mi.)	AP267	365
Database: LUST REG 8, Date of Government Version: 02/14/2005 Facility Status: Pollution Characterization Global ID: T0605929011				
ARCO	7470 CERRITOS	SSW 1/4 - 1/2 (0.474 mi.)	AP268	366
Database: LUST REG 8, Date of Government Version: 02/14/2005 Database: LUST, Date of Government Version: 12/12/2016 Database: ORANGE CO. LUST, Date of Government Version: 11/04/2016 Status: Completed - Case Closed Facility Id: 87UT100 Facility Id: 89UT070 Facility Id: 99UT060				

EXECUTIVE SUMMARY

Facility Status: Case Closed
 Global Id: T0605929011
 Global Id: T0605900939
 Global Id: T0605965997
 Global ID: T0605900939
 Global ID: T0605965997

MOTTY'S ARCO **3270 W LINCOLN AVE** **WNW 1/4 - 1/2 (0.485 mi.)** **269** **384**
 Database: LUST REG 8, Date of Government Version: 02/14/2005
 Database: LUST, Date of Government Version: 12/12/2016
 Status: Completed - Case Closed
 Facility Status: Pollution Characterization
 Global Id: T0605902105
 Global ID: T0605902105

SLIC: Cleanup Program Sites (CPS; also known as Site Cleanups [SC] and formerly known as Spills, Leaks, Investigations, and Cleanups [SLIC] sites) included in GeoTracker. GeoTracker is the Water Boards data management system for sites that impact, or have the potential to impact, water quality in California, with emphasis on groundwater.

A review of the SLIC list, as provided by EDR, has revealed that there is 1 SLIC site within approximately 0.5 miles of the target property.

<u>Equal/Higher Elevation</u>	<u>Address</u>	<u>Direction / Distance</u>	<u>Map ID</u>	<u>Page</u>
ALBERTSON'S, BEL AIR Database: SLIC, Date of Government Version: 12/12/2016 Facility Status: Completed - Case Closed Global Id: SLT8R0923975	514 SOUTH BEACH BOUL	0 - 1/8 (0.000 mi.)	L98	144

State and tribal registered storage tank lists

UST: The Underground Storage Tank database contains registered USTs. USTs are regulated under Subtitle I of the Resource Conservation and Recovery Act (RCRA). The data come from the State Water Resources Control Board's Hazardous Substance Storage Container Database.

A review of the UST list, as provided by EDR, has revealed that there are 17 UST sites within approximately 0.25 miles of the target property.

<u>Equal/Higher Elevation</u>	<u>Address</u>	<u>Direction / Distance</u>	<u>Map ID</u>	<u>Page</u>
BEACH LIN CAR WASH Database: UST, Date of Government Version: 09/12/2016 Facility Id: 10399	126 S BEACH BLVD	0 - 1/8 (0.000 mi.)	D28	47
UNOCAL #4614 Database: UST, Date of Government Version: 09/12/2016 Facility Id: 2390	100 BEACH N	0 - 1/8 (0.000 mi.)	B35	50
KIMS 76 STORE #4614 Database: UST, Date of Government Version: 09/12/2016 Facility Id: 1005	100 N BEACH BLVD	0 - 1/8 (0.000 mi.)	B39	52
SHELL (0222-2408) Database: UST, Date of Government Version: 09/12/2016	101 BEACH N	0 - 1/8 (0.000 mi.)	B54	86

EXECUTIVE SUMMARY

Facility Id: 5264				
MOBIL STATION SS#18-	100 S BEACH BLVD	0 - 1/8 (0.000 mi.)	B77	130
Database: UST, Date of Government Version: 09/12/2016				
Facility Id: 1019				
MOBIL STATION (17-03	100 BEACH S	0 - 1/8 (0.000 mi.)	B79	131
Database: UST, Date of Government Version: 09/12/2016				
Facility Id: 4520				
HAMAG MOTORS	8736 STANTON AVE	N 0 - 1/8 (0.018 mi.)	AB212	256
Database: UST, Date of Government Version: 09/12/2016				
Facility Id: 7973				
STEVES TRANSMISSION	8730 STANTON AVE	N 0 - 1/8 (0.022 mi.)	AB214	257
Database: UST, Date of Government Version: 09/12/2016				
Facility Id: 3418				
THRIFTY OIL #7853	2811 W LINCOLN AVE	NE 1/8 - 1/4 (0.206 mi.)	AF241	286
Database: UST, Date of Government Version: 09/12/2016				
Facility Id: 10112				
TUNE UP MASTERS	2800 W LINCOLN AVE	NE 1/8 - 1/4 (0.215 mi.)	AF243	287
Database: UST, Date of Government Version: 09/12/2016				
Facility Id: 3536				
CHACON AUTOMOTIVE CL	2801 W LINCOLN AVE	NE 1/8 - 1/4 (0.217 mi.)	AG244	288
Database: UST, Date of Government Version: 09/12/2016				
Facility Id: 3380				
Facility Id: 7758				
Lower Elevation	Address	Direction / Distance	Map ID	Page
WEST ANAHEIM MEDICAL	3033 W ORANGE AVE	0 - 1/8 (0.000 mi.)	G66	119
Database: UST, Date of Government Version: 09/12/2016				
Facility Id: 4818				
G & M OIL CO INC #65	984 S BEACH BLVD	0 - 1/8 (0.000 mi.)	P168	216
Database: UST, Date of Government Version: 09/12/2016				
Facility Id: 8089				
PICK YOUR PART AUTO	1235 S BEACH BLVD	0 - 1/8 (0.000 mi.)	R175	222
Database: UST, Date of Government Version: 09/12/2016				
Facility Id: 102669				
PICK YOUR PART	10181 BEACH BLVD	S 0 - 1/8 (0.025 mi.)	220	262
Database: UST, Date of Government Version: 09/12/2016				
Facility Id: 7913				
VACANT / ERIC T ERIC	601 S WESTERN AVE	WSW 1/8 - 1/4 (0.162 mi.)	AE233	274
Database: UST, Date of Government Version: 09/12/2016				
Facility Id: 8240				
PHILLIPS AUTOMOTIVE	3175 W BALL RD # 101	SW 1/8 - 1/4 (0.248 mi.)	AJ250	300
Database: UST, Date of Government Version: 09/12/2016				
Facility Id: 4807				

EXECUTIVE SUMMARY

AST: A listing of aboveground storage tank petroleum storage tank locations.

A review of the AST list, as provided by EDR, and dated 07/06/2016 has revealed that there are 2 AST sites within approximately 0.25 miles of the target property.

<u>Equal/Higher Elevation</u>	<u>Address</u>	<u>Direction / Distance</u>	<u>Map ID</u>	<u>Page</u>
Not reported	3030 W LINCOLN AVE	0 - 1/8 (0.000 mi.)	C10	17
<u>Lower Elevation</u>	<u>Address</u>	<u>Direction / Distance</u>	<u>Map ID</u>	<u>Page</u>
PICK YOUR PART AUTO	1235 S BEACH BLVD	0 - 1/8 (0.000 mi.)	R175	222

ADDITIONAL ENVIRONMENTAL RECORDS

Local Lists of Landfill / Solid Waste Disposal Sites

WMUDS/SWAT: The Waste Management Unit Database System is used for program tracking and inventory of waste management units. The source is the State Water Resources Control Board.

A review of the WMUDS/SWAT list, as provided by EDR, and dated 04/01/2000 has revealed that there are 3 WMUDS/SWAT sites within approximately 0.5 miles of the target property.

<u>Equal/Higher Elevation</u>	<u>Address</u>	<u>Direction / Distance</u>	<u>Map ID</u>	<u>Page</u>
SPARKS PIT	NE CORNER LINCOLN AV	0 - 1/8 (0.000 mi.)	B43	58
DAVIS, J.L.	LINCOLN & BEACH BLVD	0 - 1/8 (0.000 mi.)	B51	84
LANDFILL, RAINS PIT	BEACH & LINCOLN	0 - 1/8 (0.000 mi.)	B58	87

SWRCY: A listing of recycling facilities in California.

A review of the SWRCY list, as provided by EDR, and dated 12/12/2016 has revealed that there is 1 SWRCY site within approximately 0.5 miles of the target property.

<u>Lower Elevation</u>	<u>Address</u>	<u>Direction / Distance</u>	<u>Map ID</u>	<u>Page</u>
A+ RECYCLING Cert Id: RC10978	2950 W BALL RD	0 - 1/8 (0.000 mi.)	N191	242

Local Lists of Hazardous waste / Contaminated Sites

CDL: A listing of drug lab locations. Listing of a location in this database does not indicate that any illegal drug lab materials were or were not present there, and does not constitute a determination that the location either requires or does not require additional cleanup work.

A review of the CDL list, as provided by EDR, and dated 08/31/2016 has revealed that there are 4 CDL sites within approximately 0.001 miles of the target property.

<u>Equal/Higher Elevation</u>	<u>Address</u>	<u>Direction / Distance</u>	<u>Map ID</u>	<u>Page</u>
Not reported	320 N BEACH BLVD, #1	0 - 1/8 (0.000 mi.)	H84	134

EXECUTIVE SUMMARY

Facility Id: 1997-10-118

<u>Lower Elevation</u>	<u>Address</u>	<u>Direction / Distance</u>	<u>Map ID</u>	<u>Page</u>
Not reported Facility Id: 2005-02-046	2950 W BALL RD (NE C	0 - 1/8 (0.000 mi.)	N132	189
Not reported Facility Id: 2000-02-034	735 S BEACH BLVD (CR	0 - 1/8 (0.000 mi.)	X150	200
Not reported Facility Id: 2003-02-046	837 S BEACH BLVD, #1	0 - 1/8 (0.000 mi.)	Z204	253

Local Lists of Registered Storage Tanks

SWEEPS UST: Statewide Environmental Evaluation and Planning System. This underground storage tank listing was updated and maintained by a company contacted by the SWRCB in the early 1990's. The listing is no longer updated or maintained. The local agency is the contact for more information on a site on the SWEEPS list.

A review of the SWEEPS UST list, as provided by EDR, and dated 06/01/1994 has revealed that there are 8 SWEEPS UST sites within approximately 0.25 miles of the target property.

<u>Equal/Higher Elevation</u>	<u>Address</u>	<u>Direction / Distance</u>	<u>Map ID</u>	<u>Page</u>
PEP BOY-ANAHEIM 63 Status: A Tank Status: A Comp Number: 4476	303 W LINCOLN	0 - 1/8 (0.000 mi.)	C16	22
MOBIL OIL Status: A Tank Status: A Comp Number: 4520	100 S BEACH BL	0 - 1/8 (0.000 mi.)	B48	70
TAZ 76 Status: A Tank Status: A Comp Number: 2390	100 N BEACH BLVD	0 - 1/8 (0.000 mi.)	B50	81
STEVES TRANSMISSION Status: A Tank Status: A Comp Number: 3418	8730 STANTON AVE	N 0 - 1/8 (0.022 mi.)	AB214	257
THRIFTY OIL COMPANY Status: A Tank Status: A Comp Number: 7758	2811 W LINCOLN AVE	NE 1/8 - 1/4 (0.206 mi.)	AF239	283
TUNE UP MASTERS Comp Number: 3536	2800 W LINCOLN AVE	NE 1/8 - 1/4 (0.215 mi.)	AF243	287
<u>Lower Elevation</u>	<u>Address</u>	<u>Direction / Distance</u>	<u>Map ID</u>	<u>Page</u>
HUMANA HOSPITAL Status: A	3033 W ORANGE AVE	0 - 1/8 (0.000 mi.)	G104	156

EXECUTIVE SUMMARY

Tank Status: A
Comp Number: 4818

G & M OIL CO INC #65

Status: A
Tank Status: A
Comp Number: 4899

984 S BEACH BLVD

0 - 1/8 (0.000 mi.)

P168

216

HIST UST: Historical UST Registered Database.

A review of the HIST UST list, as provided by EDR, and dated 10/15/1990 has revealed that there are 17 HIST UST sites within approximately 0.25 miles of the target property.

<u>Equal/Higher Elevation</u>	<u>Address</u>	<u>Direction / Distance</u>	<u>Map ID</u>	<u>Page</u>
SHELL #101 Facility Id: 00000056811	101 N BEACH BLVD	0 - 1/8 (0.000 mi.)	B4	10
PEP BOY-ANAHEIM 63 Facility Id: 00000013459	303 W LINCOLN	0 - 1/8 (0.000 mi.)	C16	22
MOBIL OIL Facility Id: 00000039174	100 S BEACH BL	0 - 1/8 (0.000 mi.)	B48	70
TAZ 76 STATION #4614 Facility Id: 00000043702	100 N BEACH BLVD 100 N BEACH BLVD	0 - 1/8 (0.000 mi.) 0 - 1/8 (0.000 mi.)	B50 B56	81 87
UNION OIL SERVICE ST Facility Id: 00000017892	100 N BEACH	0 - 1/8 (0.000 mi.)	B64	94
THRIFTY OIL #357 Facility Id: 00000004733	2801 W LINCOLN AVE	NE 1/8 - 1/4 (0.217 mi.)	AG245	288
<u>Lower Elevation</u>	<u>Address</u>	<u>Direction / Distance</u>	<u>Map ID</u>	<u>Page</u>
HUMANA HOSPITAL-WEST Facility Id: 00000007153	3033 W ORANGE AVE	0 - 1/8 (0.000 mi.)	G105	158
HUMANA HOSPITAL-WEST ROBIN OIL CO 25 Facility Id: 00000009389	3033 WEST ORANGE AVE 934 SO BEACH BLVD	0 - 1/8 (0.000 mi.) 0 - 1/8 (0.000 mi.)	G106 P128	158 185
MURAKAMI BROS Facility Id: 00000015217	3091 W ORANGE	0 - 1/8 (0.000 mi.)	156	204
ORANGE AVE RANCH Facility Id: 00000046425	3079 W ORANGE AVE	0 - 1/8 (0.000 mi.)	V179	227
KEN BROCK Facility Id: 00000050336	3087 W BALL RD	SSW 0 - 1/8 (0.029 mi.)	AC223	268
HILMER HEITMAN Facility Id: 00000054500	3083 W BALL RD	SSW 0 - 1/8 (0.029 mi.)	AC224	268
E-Z SERVE STATION 10 PHILLIPS AUTOMOTIVE Facility Id: 00000048776	3175 BALL ROAD 3175 W BALL RD	SW 1/8 - 1/4 (0.248 mi.) SW 1/8 - 1/4 (0.248 mi.)	AJ249 AJ251	298 300
E-Z SERVE #100842 Facility Id: 00000017813	3175 W BALL RD	SW 1/8 - 1/4 (0.248 mi.)	AJ252	301

EXECUTIVE SUMMARY

CA FID UST: The Facility Inventory Database contains active and inactive underground storage tank locations. The source is the State Water Resource Control Board.

A review of the CA FID UST list, as provided by EDR, and dated 10/31/1994 has revealed that there are 6 CA FID UST sites within approximately 0.25 miles of the target property.

<u>Equal/Higher Elevation</u>	<u>Address</u>	<u>Direction / Distance</u>	<u>Map ID</u>	<u>Page</u>
PEP BOY-ANAHEIM 63 Facility Id: 30006965 Status: A	303 W LINCOLN	0 - 1/8 (0.000 mi.)	C16	22
TAZ 76 Facility Id: 30000502 Status: A	100 N BEACH BLVD	0 - 1/8 (0.000 mi.)	B50	81
STEVES TRANSMISSION Facility Id: 30009918 Status: A	8730 STANTON AVE	N 0 - 1/8 (0.022 mi.)	AB215	257
THRIFTY OIL COMPANY Facility Id: 30015703 Status: A	2811 W LINCOLN AVE	NE 1/8 - 1/4 (0.206 mi.)	AF239	283

<u>Lower Elevation</u>	<u>Address</u>	<u>Direction / Distance</u>	<u>Map ID</u>	<u>Page</u>
HUMANA HOSPITAL Facility Id: 30003045 Status: A	3033 W ORANGE AVE	0 - 1/8 (0.000 mi.)	G104	156
A. C. S. STATION Facility Id: 30017736 Status: A	984 S BEACH BLVD	0 - 1/8 (0.000 mi.)	P125	174

Local Land Records

DEED: The use of recorded land use restrictions is one of the methods the DTSC uses to protect the public from unsafe exposures to hazardous substances and wastes .

A review of the DEED list, as provided by EDR, and dated 12/06/2016 has revealed that there is 1 DEED site within approximately 0.5 miles of the target property.

<u>Equal/Higher Elevation</u>	<u>Address</u>	<u>Direction / Distance</u>	<u>Map ID</u>	<u>Page</u>
SPARKS-RAINS PIT LAN Envirostor ID: L10009310765	BEACH BLVD. & LINCOL	0 - 1/8 (0.000 mi.)	E49	77

Records of Emergency Release Reports

CHMIRS: The California Hazardous Material Incident Report System contains information on reported hazardous material incidents, i.e., accidental releases or spills. The source is the California Office of Emergency Services.

A review of the CHMIRS list, as provided by EDR, and dated 09/26/2016 has revealed that there are 8

EXECUTIVE SUMMARY

CHMIRS sites within approximately 0.001 miles of the target property.

<u>Equal/Higher Elevation</u>	<u>Address</u>	<u>Direction / Distance</u>	<u>Map ID</u>	<u>Page</u>
Not reported OES Incident Number: 5-4714	3030 WEST LINCOLN AV	0 - 1/8 (0.000 mi.)	C14	19
Not reported OES Incident Number: 08-6059	100 SOUTH BEACH BLVD	0 - 1/8 (0.000 mi.)	B17	23
Not reported OES Incident Number: 0-5089	100 SOUTH BEACH BLVD	0 - 1/8 (0.000 mi.)	B20	30
Not reported OES Incident Number: 4-5121	2970 WEST ORANGE AVE	0 - 1/8 (0.000 mi.)	S160	209

<u>Lower Elevation</u>	<u>Address</u>	<u>Direction / Distance</u>	<u>Map ID</u>	<u>Page</u>
Not reported OES Incident Number: 09934	700 S. HAYWARD ST	0 - 1/8 (0.000 mi.)	126	183
Not reported OES Incident Number: 09876	1201 SOUTH BEACH BLV	0 - 1/8 (0.000 mi.)	R129	186
Not reported OES Incident Number: 10-7197	2950 WEST BALL ROAD	0 - 1/8 (0.000 mi.)	N139	193
Not reported OES Incident Number: 6-6331	1235 SOUTH BEACH BLV	0 - 1/8 (0.000 mi.)	R157	205

LDS: Land Disposal sites (Landfills) included in GeoTracker. GeoTracker is the Water Boards data management system for sites that impact, or have the potential to impact, water quality in California, with emphasis on groundwater.

A review of the LDS list, as provided by EDR, and dated 12/12/2016 has revealed that there are 3 LDS sites within approximately 0.001 miles of the target property.

<u>Equal/Higher Elevation</u>	<u>Address</u>	<u>Direction / Distance</u>	<u>Map ID</u>	<u>Page</u>
WESTGATE CENTER (SPA Global Id: SL0605924235 Status: Completed - Case Closed	BEACH BLVD. & LINCOL	0 - 1/8 (0.000 mi.)	E34	49
SPARKS-RAINS PIT LAN Global Id: L10002687404 Global Id: L10009310765 Status: Open - Closed/with Monitoring	BEACH BLVD. & LINCOL	0 - 1/8 (0.000 mi.)	E49	77
LANDFILL Global Id: T10000006367 Status: Completed - Case Closed		0 - 1/8 (0.000 mi.)	70	122

SPILLS 90: Spills 90 includes those spill and release records available exclusively from FirstSearch databases. Typically, they may include chemical, oil and/or hazardous substance spills recorded after 1990. Duplicate records that are already included in EDR incident and release records are not included in Spills 90.

A review of the SPILLS 90 list, as provided by EDR, and dated 06/06/2012 has revealed that there are 2 SPILLS 90 sites within approximately 0.001 miles of the target property.

EXECUTIVE SUMMARY

<u>Equal/Higher Elevation</u>	<u>Address</u>	<u>Direction / Distance</u>	<u>Map ID</u>	<u>Page</u>
FORMER BEL-AIR VALET Status: OPEN Site Id: G_SL208544041	514 S BEACH BLVD	0 - 1/8 (0.000 mi.)	L96	142

<u>Lower Elevation</u>	<u>Address</u>	<u>Direction / Distance</u>	<u>Map ID</u>	<u>Page</u>
PICK YOUR PART AUTO Status: OPEN - SITE ASSESSMENT Site Id: G_T0605905177	1235 BEACH BLVD. S.	0 - 1/8 (0.000 mi.)	R113	163

Other Ascertainable Records

RCRA NonGen / NLR: RCRAInfo is EPA's comprehensive information system, providing access to data supporting the Resource Conservation and Recovery Act (RCRA) of 1976 and the Hazardous and Solid Waste Amendments (HSWA) of 1984. The database includes selective information on sites which generate, transport, store, treat and/or dispose of hazardous waste as defined by the Resource Conservation and Recovery Act (RCRA). Non-Generators do not presently generate hazardous waste.

A review of the RCRA NonGen / NLR list, as provided by EDR, and dated 12/12/2016 has revealed that there are 2 RCRA NonGen / NLR sites within approximately 0.25 miles of the target property.

<u>Lower Elevation</u>	<u>Address</u>	<u>Direction / Distance</u>	<u>Map ID</u>	<u>Page</u>
<i>LEHMAN MEDICAL CORP</i>	<i>3010 W ORANGE AVE ST</i>	<i>0 - 1/8 (0.000 mi.)</i>	<i>U124</i>	<i>173</i>
<i>ALAN D FERGUSON M D</i>	<i>3055 W ORANGE AVE ST</i>	<i>0 - 1/8 (0.000 mi.)</i>	<i>V159</i>	<i>208</i>

FINDS: The Facility Index System contains both facility information and "pointers" to other sources of information that contain more detail. These include: RCRIS; Permit Compliance System (PCS); Aerometric Information Retrieval System (AIRS); FATES (FIFRA [Federal Insecticide Fungicide Rodenticide Act] and TSCA Enforcement System, FTTS [FIFRA/TSCA Tracking System]; CERCLIS; DOCKET (Enforcement Docket used to manage and track information on civil judicial enforcement cases for all environmental statutes); Federal Underground Injection Control (FURS); Federal Reporting Data System (FRDS); Surface Impoundments (SIA); TSCA Chemicals in Commerce Information System (CICS); PADS; RCRA-J (medical waste transporters/disposers); TRIS; and TSCA. The source of this database is the U.S. EPA/NTIS.

A review of the FINDS list, as provided by EDR, and dated 07/15/2016 has revealed that there are 23 FINDS sites within approximately 0.001 miles of the target property.

<u>Equal/Higher Elevation</u>	<u>Address</u>	<u>Direction / Distance</u>	<u>Map ID</u>	<u>Page</u>
<i>SHELL OIL SERV STA A</i>	<i>101 NORTH BEACH BLVD</i>	<i>0 - 1/8 (0.000 mi.)</i>	<i>B12</i>	<i>17</i>
PEP BOYS #663	3030 W LINCOLN	0 - 1/8 (0.000 mi.)	C13	19
<i>SUNSHINE 1 HR PHOTOF</i>	<i>119 N BEACH BLVD</i>	<i>0 - 1/8 (0.000 mi.)</i>	<i>B18</i>	<i>25</i>
<i>EXXONMOBIL OIL CORP</i>	<i>100 S BEACH BLVD</i>	<i>0 - 1/8 (0.000 mi.)</i>	<i>B19</i>	<i>27</i>
<i>WALMART NEIGHBORHOOD</i>	<i>121 N BEACH BLVD</i>	<i>0 - 1/8 (0.000 mi.)</i>	<i>B21</i>	<i>32</i>
SPARKS / RAINS LF /	2925 W LINCOLN AVE	0 - 1/8 (0.000 mi.)	A32	48
AT&T MOBILITY - ANAH	2960 WEST LINCOLN AV	0 - 1/8 (0.000 mi.)	E36	50
TAZ 76	100 N BEACH BLVD	0 - 1/8 (0.000 mi.)	B57	87
<i>LEHMAN MEDICAL GROUP</i>	<i>408 S BEACH BLVD STE</i>	<i>0 - 1/8 (0.000 mi.)</i>	<i>K81</i>	<i>132</i>
<i>EXXONMOBIL OIL CORP</i>	<i>100 S BEACH BLVD</i>	<i>0 - 1/8 (0.000 mi.)</i>	<i>B83</i>	<i>134</i>
<i>CVS PHARMACY #9555</i>	<i>510 SOUTH BEACH BLVD</i>	<i>0 - 1/8 (0.000 mi.)</i>	<i>L99</i>	<i>145</i>

<u>Lower Elevation</u>	<u>Address</u>	<u>Direction / Distance</u>	<u>Map ID</u>	<u>Page</u>
<i>LEHMAN MEDICAL CORP</i>	<i>3010 W ORANGE AVE ST</i>	<i>0 - 1/8 (0.000 mi.)</i>	<i>U124</i>	<i>173</i>

EXECUTIVE SUMMARY

<u>Lower Elevation</u>	<u>Address</u>	<u>Direction / Distance</u>	<u>Map ID</u>	<u>Page</u>
O'REILLY AUTO PARTS	2960 W BALL RD	0 - 1/8 (0.000 mi.)	N135	190
PICK YOUR PART	1235 S BEACH BLVD	0 - 1/8 (0.000 mi.)	R143	197
ALAN D FERGUSON M D	3055 W ORANGE AVE ST	0 - 1/8 (0.000 mi.)	V159	208
1 HOUR PHOTO MASTER	975 S BEACH BLVD	0 - 1/8 (0.000 mi.)	P161	211
WORLD OIL CO	1201 S BEACH	0 - 1/8 (0.000 mi.)	R165	214
FIRE STATION NO 11	3078 W ORANGE AVE	0 - 1/8 (0.000 mi.)	167	216
WILLIAM W MC NAIR DP	3010 W ORANGE AVE ST	0 - 1/8 (0.000 mi.)	U182	229
THOMAS J GUILTINAN M	3010 W ORANGE AVE ST	0 - 1/8 (0.000 mi.)	U184	232
ORTHOPEDIC CONSULTAN	3010 W ORANGE AVE 10	0 - 1/8 (0.000 mi.)	U185	233
WAYNE T NISHIGAYA MD	3055 W ORANGE AVE ST	0 - 1/8 (0.000 mi.)	V199	249
G&M OIL CO., LLC #65	984 S BEACH BLVD	0 - 1/8 (0.000 mi.)	P206	253

EMI: Toxics and criteria pollutant emissions data collected by the ARB and local air pollution agencies

A review of the EMI list, as provided by EDR, and dated 12/31/2014 has revealed that there are 4 EMI sites within approximately 0.001 miles of the target property.

<u>Equal/Higher Elevation</u>	<u>Address</u>	<u>Direction / Distance</u>	<u>Map ID</u>	<u>Page</u>
GFELLER DEV CO INC, Facility Id: 48275	2925 W LINCOLN AV	0 - 1/8 (0.000 mi.)	A25	45

<u>Lower Elevation</u>	<u>Address</u>	<u>Direction / Distance</u>	<u>Map ID</u>	<u>Page</u>
ANSDELL PIANO Facility Id: 17547	8101 STARR ST.	0 - 1/8 (0.000 mi.)	117	166
LORD BADEN-POWELL SC Facility Id: 9118	2911 STONYBROOK DR	0 - 1/8 (0.000 mi.)	W166	216
DIMITRI'S FARADAY'S Facility Id: 69922	907 S BEACH BLVD	0 - 1/8 (0.000 mi.)	Z180	228

HAZNET: The data is extracted from the copies of hazardous waste manifests received each year by the DTSC. The annual volume of manifests is typically 700,000-1,000,000 annually, representing approximately 350,000-500,000 shipments. Data from non-California manifests & continuation sheets are not included at the present time. Data are from the manifests submitted without correction, and therefore many contain some invalid values for data elements such as generator ID, TSD ID, waste category, & disposal method. The source is the Department of Toxic Substance Control is the agency. This database begins with calendar year 1993.

A review of the HAZNET list, as provided by EDR, and dated 12/31/2015 has revealed that there are 77 HAZNET sites within approximately 0.001 miles of the target property.

<u>Equal/Higher Elevation</u>	<u>Address</u>	<u>Direction / Distance</u>	<u>Map ID</u>	<u>Page</u>
PEP BOYS #663 GEPaid: CAD981663099	3030 W LINCOLN	0 - 1/8 (0.000 mi.)	C3	8
BEACH DENTAL GEPaid: CAL000083451	2940 W LINCOLN AVE	0 - 1/8 (0.000 mi.)	A7	15
SUNSHINE 1 HR PHOTOF GEPaid: CAD983618992	119 N BEACH BLVD	0 - 1/8 (0.000 mi.)	B18	25
EXXONMOBIL OIL CORP	100 S BEACH BLVD	0 - 1/8 (0.000 mi.)	B19	27

EXECUTIVE SUMMARY

GEPaid: CAR000194894				
GRAY-ANAHEIM GEPaid: CAC002767546	121 N. BEACH BLVD.	0 - 1/8 (0.000 mi.)	B22	42
WALMART NEIGHBORHOOD GEPaid: CAR000244343	121 N BEACH BLVD	0 - 1/8 (0.000 mi.)	B24	43
JR ENTERPRISES L.P. GEPaid: CAC002710402	147 S. BEACH BLVD.	0 - 1/8 (0.000 mi.)	D26	46
CONOCO PHILLIPS #254 GEPaid: CAL000277258	100 N BEACH BLVD	0 - 1/8 (0.000 mi.)	B38	51
TOSCO CORPORATION ST GEPaid: CAL000135650	100 N BEACH BLVD	0 - 1/8 (0.000 mi.)	B40	53
UNOCAL SERVICE STATI GEPaid: CAL000046469	100 NORTH BEACH BLVD	0 - 1/8 (0.000 mi.)	B41	54
PHOTO MAKERS, INC GEPaid: CAL000175000	3014 W LINCOLN AVE	0 - 1/8 (0.000 mi.)	C46	67
APOLLO PRINTING & GR GEPaid: CAL000040657	2960 W LINCOLN AVE S	0 - 1/8 (0.000 mi.)	E47	68
MOBIL OIL GEPaid: CAL000369666	100 S BEACH BL	0 - 1/8 (0.000 mi.)	B48	70
TAZ 76 GEPaid: CAL000386063	100 N BEACH BLVD	0 - 1/8 (0.000 mi.)	B50	81
G & M OIL CO #160 GEPaid: CAL000328529	100 N BEACH BLVD	0 - 1/8 (0.000 mi.)	B60	89
EXXONMOBIL OIL CORPO GEPaid: CAL000056235	100 SOUTH BEACH BLVD	0 - 1/8 (0.000 mi.)	F63	92
WINSTON TIRE CO. #33 GEPaid: CAL930644025	222 NORTH BEACH BLVD	0 - 1/8 (0.000 mi.)	H67	119
ANAHEIM REDEVELOPMEN GEPaid: CAC002621490	222 N BEACH BLVD	0 - 1/8 (0.000 mi.)	H68	121
BANNER CARPETS GEPaid: CAC001007784	320 SO BEACH BLVD.	0 - 1/8 (0.000 mi.)	J72	125
GKK WORKS INC GEPaid: CAC002616072	320 S BEACH BLVD	0 - 1/8 (0.000 mi.)	J73	126
CITY OF ANAHEIM - RE GEPaid: CAC002631904	200 N BEACH BLVD	0 - 1/8 (0.000 mi.)	I75	128
NORITAKA KITAJIMA DD GEPaid: CAL000081947	408 S BEACH BLVD STE	0 - 1/8 (0.000 mi.)	K78	130
GATEWAY MED GROUP GEPaid: CAL000125377	408 S BEACH BLVD, #1	0 - 1/8 (0.000 mi.)	K80	131
FAMILY MSO INC GEPaid: CAL000174922	408 S BEACH BLVD, #1	0 - 1/8 (0.000 mi.)	K82	133
ALEX VALENCIA GEPaid: CAC002758450	309 S. BRODER ST	0 - 1/8 (0.000 mi.)	85	134
PAUL BHAKTA GEPaid: CAC001239456	420 SO BEACH BLVD	0 - 1/8 (0.000 mi.)	K86	135
BERTHA WORTHLEY	2941 W ROWLAND CIR	0 - 1/8 (0.000 mi.)	87	135

EXECUTIVE SUMMARY

GEPaid: CAC002750778				
SAV-ON #9555	508 S BEACH BLVD	0 - 1/8 (0.000 mi.)	L90	136
GEPaid: CAL000262936				
CVS PHARMACY # 9555	508 S BEACH BLVD	0 - 1/8 (0.000 mi.)	L93	139
GEPaid: CAL000306572				
ALPINE-ANAHEIM VACAT	311 N BEACH BLVD	0 - 1/8 (0.000 mi.)	M94	141
GEPaid: CAC001388328				
CVS PHARMACY # 9555	510 S BEACH BLVD	0 - 1/8 (0.000 mi.)	L97	142
GEPaid: CAR000236992				
GEPaid: CAL000326784				
ACTIVE FAMILY PODIAT	515 S BEACH BLVD STE	0 - 1/8 (0.000 mi.)	L100	151
GEPaid: CAL000077593				
CONSENSYS PROPERTY M	200 N BEACH BLVD	0 - 1/8 (0.000 mi.)	I102	154
GEPaid: CAC002609945				
BEACHWOOD APARTMENTS	2970 W ORANGE AVE #6	0 - 1/8 (0.000 mi.)	S114	164
GEPaid: CAC001151744				
BEACHWOOD APTS	2970 W ORANGE AVE	0 - 1/8 (0.000 mi.)	S133	189
GEPaid: CAC002177265				
BEACHWOOD APTS	2970 W ORANGE AVE	0 - 1/8 (0.000 mi.)	S162	212
GEPaid: CAC002294297				
BEACHWOOD APTS	2970 W ORANGE AVE	0 - 1/8 (0.000 mi.)	S171	219
GEPaid: CAC002129608				
BEACHWOOD APTS	2970 W ORANGE AVE	0 - 1/8 (0.000 mi.)	S181	229
GEPaid: CAC002283033				
BEACHWOOD PARTNERSHI	2970 W ORANGE AVE	0 - 1/8 (0.000 mi.)	S193	244
GEPaid: CAL000192050				

<u>Lower Elevation</u>	<u>Address</u>	<u>Direction / Distance</u>	<u>Map ID</u>	<u>Page</u>
JACKIE LANG	211 S BEACH BLVD SPC	0 - 1/8 (0.000 mi.)	23	43
GEPaid: CAC002694822				
YVETTE LIZARDI	2959 W ACADEMY AVE	0 - 1/8 (0.000 mi.)	69	121
GEPaid: CAC002710530				
WEST ANAHEIM MEDICAL	3033 W ORANGE AVE	0 - 1/8 (0.000 mi.)	G74	126
GEPaid: CAL000213081				
WEST ANAHEIM MEDICAL	3033 W ORANGE AVE	0 - 1/8 (0.000 mi.)	G76	128
GEPaid: CAL000034852				
WEST ANAHEIM MEDICAL	3033 W ORANGE AVE	0 - 1/8 (0.000 mi.)	G101	152
GEPaid: CAL000315953				
VIRGINIA SOUTHERN	3042 W ROME AVE	0 - 1/8 (0.000 mi.)	Q112	162
GEPaid: CAC002830488				
ORLANDO PEREZ	827 S HAYWARD ST	0 - 1/8 (0.000 mi.)	T116	165
GEPaid: CAC002665839				
ST JOSEPH HERITAGE H	3010 W ORANGE AVE	0 - 1/8 (0.000 mi.)	U118	167
GEPaid: CAD983618505				
ANAHEIM CREST NURSIN	3067 W ORANGE AVE	0 - 1/8 (0.000 mi.)	V120	168
GEPaid: CAC002608725				
HONG KONG MEN KOJO (3055 W ORANGE AVE #1	0 - 1/8 (0.000 mi.)	V121	169

EXECUTIVE SUMMARY

GEPaid: CAX000080739				
MARY SZANISZO GEPaid: CAC002670583	3053 W TERANIMAR DR	0 - 1/8 (0.000 mi.)	Q122	170
STONYBROOK APARTMENT GEPaid: CAL000273539	730 S BEACH BLVD	0 - 1/8 (0.000 mi.)	W123	171
G & M OIL COMPANY #6 GEPaid: CAL000223174	984 S BEACH BLVD	0 - 1/8 (0.000 mi.)	P130	187
WORLD OIL MARKETING GEPaid: CAD981160914	1201 S BEACH	0 - 1/8 (0.000 mi.)	R134	190
PACIFIC WEST ASSESSM GEPaid: CAC002689141	2958-2964 BALL RD	0 - 1/8 (0.000 mi.)	136	191
AESTHETIC DERMATOLOG GEPaid: CAL000329194	3055 W ORANGE AVE ST	0 - 1/8 (0.000 mi.)	V137	191
ADVENTURE CITY GEPaid: CAC002640347	1238 S BEACH BLVD ST	0 - 1/8 (0.000 mi.)	R138	193
SHOZI BROS GEPaid: CAC001462568	3079 W ORANGE AVE	0 - 1/8 (0.000 mi.)	V141	196
HONG NGUYEN GEPaid: CAC002819110	800 S HAYWARD ST	0 - 1/8 (0.000 mi.)	X142	197
ADVANCED MANAGEMENT GEPaid: CAC002650533	730 S BEACH BLVD APT	0 - 1/8 (0.000 mi.)	W148	199
KAISER PERMANENTE GEPaid: CAL000091715	3010 W ORANGE AVE	0 - 1/8 (0.000 mi.)	U154	203
SHERLY HONEYBORN GEPaid: CAC002774706	2954 W. ROME AVE	0 - 1/8 (0.000 mi.)	155	204
PICK YOUR PART AUTO GEPaid: CAD981421522	1235 S BEACH BLVD	0 - 1/8 (0.000 mi.)	R158	206
KAISER PERMANENTE GEPaid: CAC002629908	3010 W ORANGE AVE ST	0 - 1/8 (0.000 mi.)	U170	219
ACS STATION GEPaid: CAL000178372	984 SO BEACH BLVD	0 - 1/8 (0.000 mi.)	P172	220
JE DEWITT INC GEPaid: CAC001248088	984 SO BEACH BLVD	0 - 1/8 (0.000 mi.)	P174	222
WAYNE T NISHIGAYA MD GEPaid: CAL000126075	3055 W ORANGE AVE SU	0 - 1/8 (0.000 mi.)	V176	226
STONEBROOK APTS GEPaid: CAC002555073	730 S BEACH BLVD	0 - 1/8 (0.000 mi.)	W178	227
ANAHEIM CREST NURSIN GEPaid: CAC002764061	3067 W ORANGE AVE	0 - 1/8 (0.000 mi.)	V186	235
GRACE SIN FAMILY TRU GEPaid: CAC002688109	2951 W BALL RD # 100	0 - 1/8 (0.000 mi.)	N188	240
EDWIN S GAZSI DDS GEPaid: CAL000100700	3028 WEST BALL ROAD	0 - 1/8 (0.000 mi.)	192	243
G & M OIL CO GEPaid: CAC001327992	984 S BEACH BLVD	0 - 1/8 (0.000 mi.)	P194	246
HALL, WILLIAM AND SA	3041 W GLEN HOLLY DR	0 - 1/8 (0.000 mi.)	AA195	247

EXECUTIVE SUMMARY

GEPaid: CAC002771511				
JAIME SESINANDO	831 S HAYWARD ST	0 - 1/8 (0.000 mi.)	T196	248
GEPaid: CAC002790394				
TOM TRAN	906 S HAYWARD ST	0 - 1/8 (0.000 mi.)	AA198	248
GEPaid: CAC002674431				
CITY OF ANAHEIM	3100 W ORANGE AVE	0 - 1/8 (0.000 mi.)	V200	250
GEPaid: CAC002659162				
ANAHEI LODGE	837 SO BEACH BLVD	0 - 1/8 (0.000 mi.)	Z203	252
GEPaid: CAC002562211				
CONSTRUCTION CUNSLT	736 S BEACH BLVD	0 - 1/8 (0.000 mi.)	Y205	253
GEPaid: CAC002566971				

HIST CORTESE: The sites for the list are designated by the State Water Resource Control Board [LUST], the Integrated Waste Board [SWF/LS], and the Department of Toxic Substances Control [CALSTATES]. This listing is no longer updated by the state agency.

A review of the HIST CORTESE list, as provided by EDR, and dated 04/01/2001 has revealed that there are 11 HIST CORTESE sites within approximately 0.5 miles of the target property.

<u>Equal/Higher Elevation</u>	<u>Address</u>	<u>Direction / Distance</u>	<u>Map ID</u>	<u>Page</u>
MOBIL #11-031 Reg Id: 083000261T	100 BEACH	0 - 1/8 (0.000 mi.)	B88	136
B&B'S DONUTS Reg Id: 083003484T	528 BEACH BLVD	0 - 1/8 (0.000 mi.)	L91	138
ARCO #1969 Reg Id: 083000812T	7760	NNW 1/4 - 1/2 (0.258 mi.)	AK254	330
CHEVRON #9-2378 Reg Id: 083001632T	2792	SE 1/4 - 1/2 (0.358 mi.)	AL262	357
ANAHEIM FIRE STATION Reg Id: 083002391T	2736 W ORANGE AVE	E 1/4 - 1/2 (0.457 mi.)	AO266	363
<u>Lower Elevation</u>	<u>Address</u>	<u>Direction / Distance</u>	<u>Map ID</u>	<u>Page</u>
A. C. S. STATION Reg Id: 083002671T	984 BEACH BLVD	0 - 1/8 (0.000 mi.)	P183	231
HEHR, RICHARD/D & E Reg Id: 083001288T	601 WESTERN	WSW 1/8 - 1/4 (0.162 mi.)	AE235	276
FAST FUEL #029 Reg Id: 083000080T	3148	NW 1/8 - 1/4 (0.242 mi.)	AH246	292
E-Z SERVE STATION 10 Reg Id: 083000889T	3175 BALL ROAD	SW 1/8 - 1/4 (0.248 mi.)	AJ249	298
ECONO LUBE AND TUNE Reg Id: 083003299T Reg Id: 083001784T	3201 LINCOLN AVE	NW 1/4 - 1/2 (0.384 mi.)	AN263	358
ARCO Reg Id: 083001203T	7470 CERRITOS	SSW 1/4 - 1/2 (0.474 mi.)	AP268	366

EXECUTIVE SUMMARY

NPDES: A listing of NPDES permits, including stormwater.

A review of the NPDES list, as provided by EDR, and dated 11/14/2016 has revealed that there are 4 NPDES sites within approximately 0.001 miles of the target property.

<u>Equal/Higher Elevation</u>	<u>Address</u>	<u>Direction / Distance</u>	<u>Map ID</u>	<u>Page</u>
WESTGATE RETAIL CTR Facility Status: Active	200 NORTH BEACH BLVD	0 - 1/8 (0.000 mi.)	I71	122

<u>Lower Elevation</u>	<u>Address</u>	<u>Direction / Distance</u>	<u>Map ID</u>	<u>Page</u>
ANAHEIM EXPRESS CAR	2961 WEST BALL ROAD	0 - 1/8 (0.000 mi.)	N108	160
BELTERRA HOMES Facility Status: Terminated	3083 WEST BALL ROAD	0 - 1/8 (0.000 mi.)	152	200
PICK YOUR PART AUTO Facility Status: Active	1235 S BEACH BLVD	0 - 1/8 (0.000 mi.)	R175	222

WDS: California Water Resources Control Board - Waste Discharge System.

A review of the WDS list, as provided by EDR, and dated 06/19/2007 has revealed that there is 1 WDS site within approximately 0.001 miles of the target property.

<u>Lower Elevation</u>	<u>Address</u>	<u>Direction / Distance</u>	<u>Map ID</u>	<u>Page</u>
ANAHEIM - BEACH Facility Status: A Facility Id: 8 30I011374	1235 S BEACH BLVD	0 - 1/8 (0.000 mi.)	R163	213

ECHO: ECHO provides integrated compliance and enforcement information for about 800,000 regulated facilities nationwide.

A review of the ECHO list, as provided by EDR, and dated 12/11/2016 has revealed that there are 15 ECHO sites within approximately 0.001 miles of the target property.

<u>Equal/Higher Elevation</u>	<u>Address</u>	<u>Direction / Distance</u>	<u>Map ID</u>	<u>Page</u>
SHELL OIL SERV STA A	101 NORTH BEACH BLVD	0 - 1/8 (0.000 mi.)	B12	17
SUNSHINE 1 HR PHOTOF	119 N BEACH BLVD	0 - 1/8 (0.000 mi.)	B18	25
WALMART NEIGHBORHOOD	121 N BEACH BLVD	0 - 1/8 (0.000 mi.)	B21	32
LEHMAN MEDICAL GROUP	408 S BEACH BLVD STE	0 - 1/8 (0.000 mi.)	K81	132
EXXONMOBIL OIL CORP	100 S BEACH BLVD	0 - 1/8 (0.000 mi.)	B83	134
CVS PHARMACY #9555	510 SOUTH BEACH BLVD	0 - 1/8 (0.000 mi.)	L99	145
<u>Lower Elevation</u>	<u>Address</u>	<u>Direction / Distance</u>	<u>Map ID</u>	<u>Page</u>
LEHMAN MEDICAL CORP	3010 W ORANGE AVE ST	0 - 1/8 (0.000 mi.)	U124	173
PICK YOUR PART	1235 S BEACH BLVD	0 - 1/8 (0.000 mi.)	R143	197
ALAN D FERGUSON M D	3055 W ORANGE AVE ST	0 - 1/8 (0.000 mi.)	V159	208
1 HOUR PHOTO MASTER	975 S BEACH BLVD	0 - 1/8 (0.000 mi.)	P161	211
WORLD OIL CO	1201 S BEACH	0 - 1/8 (0.000 mi.)	R165	214
WILLIAM W MC NAIR DP	3010 W ORANGE AVE ST	0 - 1/8 (0.000 mi.)	U182	229
THOMAS J GUILTINAN M	3010 W ORANGE AVE ST	0 - 1/8 (0.000 mi.)	U184	232
ORTHOPEDIC CONSULTAN	3010 W ORANGE AVE 10	0 - 1/8 (0.000 mi.)	U185	233
WAYNE T NISHIGAYA MD	3055 W ORANGE AVE ST	0 - 1/8 (0.000 mi.)	V199	249

EXECUTIVE SUMMARY

EDR HIGH RISK HISTORICAL RECORDS

EDR Exclusive Records

EDR Hist Auto: EDR has searched selected national collections of business directories and has collected listings of potential gas station/filling station/service station sites that were available to EDR researchers. EDR's review was limited to those categories of sources that might, in EDR's opinion, include gas station/filling station/service station establishments. The categories reviewed included, but were not limited to gas, gas station, gasoline station, filling station, auto, automobile repair, auto service station, service station, etc. This database falls within a category of information EDR classifies as "High Risk Historical Records", or HRHR. EDR's HRHR effort presents unique and sometimes proprietary data about past sites and operations that typically create environmental concerns, but may not show up in current government records searches.

A review of the EDR Hist Auto list, as provided by EDR, has revealed that there are 22 EDR Hist Auto sites within approximately 0.125 miles of the target property.

<u>Equal/Higher Elevation</u>	<u>Address</u>	<u>Direction / Distance</u>	<u>Map ID</u>	<u>Page</u>
Not reported	3030 W LINCOLN AVE	0 - 1/8 (0.000 mi.)	C9	16
Not reported	126 S BEACH BLVD	0 - 1/8 (0.000 mi.)	D27	46
Not reported	206 S LAXORE ST	0 - 1/8 (0.000 mi.)	30	47
Not reported	100 N BEACH BLVD	0 - 1/8 (0.000 mi.)	B62	92
Not reported	100 S BEACH BLVD	0 - 1/8 (0.000 mi.)	F65	118
Not reported	8750 STANTON AVE	N 0 - 1/8 (0.011 mi.)	M208	254
Not reported	8744 STANTON AVE	N 0 - 1/8 (0.014 mi.)	M209	254
Not reported	8740 STANTON AVE	N 0 - 1/8 (0.015 mi.)	M210	255
Not reported	8736 STANTON AVE	N 0 - 1/8 (0.018 mi.)	AB213	256
Not reported	8730 STANTON AVE	N 0 - 1/8 (0.022 mi.)	AB216	258
Not reported	8710 STANTON AVE	N 0 - 1/8 (0.023 mi.)	AB218	261
Not reported	8716 STANTON AVE	N 0 - 1/8 (0.023 mi.)	AB219	261
Not reported	8720 STANTON AVE	N 0 - 1/8 (0.027 mi.)	AB221	264
Not reported	8712 STANTON AVE	N 0 - 1/8 (0.032 mi.)	AB225	269

<u>Lower Elevation</u>	<u>Address</u>	<u>Direction / Distance</u>	<u>Map ID</u>	<u>Page</u>
Not reported	3050 W BALL RD	0 - 1/8 (0.000 mi.)	O109	161
Not reported	2964 W BALL RD	0 - 1/8 (0.000 mi.)	N145	198
Not reported	716 S BEACH BLVD	0 - 1/8 (0.000 mi.)	Y164	214
Not reported	984 S BEACH BLVD	0 - 1/8 (0.000 mi.)	P201	251
Not reported	851 S BEACH BLVD	0 - 1/8 (0.000 mi.)	Z202	252
Not reported	2910 W BALL RD	SSE 0 - 1/8 (0.033 mi.)	226	270
Not reported	3070 W LINCOLN AVE	NW 0 - 1/8 (0.094 mi.)	AD229	271
Not reported	3081 W LINCOLN AVE	NW 0 - 1/8 (0.117 mi.)	AD230	271

EDR Hist Cleaner: EDR has searched selected national collections of business directories and has collected listings of potential dry cleaner sites that were available to EDR researchers. EDR's review was limited to those categories of sources that might, in EDR's opinion, include dry cleaning establishments. The categories reviewed included, but were not limited to dry cleaners, cleaners, laundry, laundromat, cleaning/laundry, wash & dry etc. This database falls within a category of information EDR classifies as "High Risk Historical Records", or HRHR. EDR's HRHR effort presents unique and sometimes proprietary data about past sites and operations that typically create environmental concerns, but may not show up in current government records searches.

A review of the EDR Hist Cleaner list, as provided by EDR, has revealed that there are 6 EDR Hist

EXECUTIVE SUMMARY

Cleaner sites within approximately 0.125 miles of the target property.

<u>Equal/Higher Elevation</u>	<u>Address</u>	<u>Direction / Distance</u>	<u>Map ID</u>	<u>Page</u>
Not reported	2940 W LINCOLN AVE	0 - 1/8 (0.000 mi.)	A1	8
Not reported	3050 W LINCOLN AVE	NNW 0 - 1/8 (0.016 mi.)	C211	255
Not reported	632 S GAYMONT ST	SSE 0 - 1/8 (0.035 mi.)	227	270
<u>Lower Elevation</u>	<u>Address</u>	<u>Direction / Distance</u>	<u>Map ID</u>	<u>Page</u>
Not reported	3050 W BALL RD	0 - 1/8 (0.000 mi.)	O110	162
Not reported	2976 W BALL RD	0 - 1/8 (0.000 mi.)	N189	240
Not reported	8112 STARR ST	S 0 - 1/8 (0.069 mi.)	228	270

EDR RECOVERED GOVERNMENT ARCHIVES

Exclusive Recovered Govt. Archives

RGA LF: The EDR Recovered Government Archive Landfill database provides a list of landfills derived from historical databases and includes many records that no longer appear in current government lists. Compiled from Records formerly available from the Department of Resources Recycling and Recovery in California.

A review of the RGA LF list, as provided by EDR, has revealed that there are 4 RGA LF sites within approximately 0.001 miles of the target property.

<u>Equal/Higher Elevation</u>	<u>Address</u>	<u>Direction / Distance</u>	<u>Map ID</u>	<u>Page</u>
SPARKS-RAINS LF Facility ID: 30-AB-0166	2925 WEST LINCOLN AV	0 - 1/8 (0.000 mi.)	A5	13
SPARKS-RAINS LF/LINC	2925 WEST LINCOLN AV	0 - 1/8 (0.000 mi.)	A11	17
SPARKS-RAINS LF AKA Facility ID: 30-AB-0166	2925 WEST LINCOLN AV	0 - 1/8 (0.000 mi.)	A29	47
SPARKS-RAINS L.F. (G)	2925 WEST LINCOLN AV	0 - 1/8 (0.000 mi.)	A31	47

RGA LUST: The EDR Recovered Government Archive Leaking Underground Storage Tank database provides a list of LUST incidents derived from historical databases and includes many records that no longer appear in current government lists. Compiled from Records formerly available from the State Water Resources Control Board in California.

A review of the RGA LUST list, as provided by EDR, has revealed that there are 22 RGA LUST sites within approximately 0.001 miles of the target property.

<u>Equal/Higher Elevation</u>	<u>Address</u>	<u>Direction / Distance</u>	<u>Map ID</u>	<u>Page</u>
SHELL SERVICE STATIO	101 NORTH BEACH BOUL	0 - 1/8 (0.000 mi.)	B2	8
SHELL #101	101 N BEACH BLVD	0 - 1/8 (0.000 mi.)	B8	16
MOBIL #99-A8Q	3000 W LINCOLN AVE	0 - 1/8 (0.000 mi.)	B37	50
MOBIL #18-031	100 S BEACH BLVD	0 - 1/8 (0.000 mi.)	F52	85
UNOCAL #4614	100 N BEACH BLVD	0 - 1/8 (0.000 mi.)	B55	86
MOBIL SERVICE STATIO	100 SOUTH BEACH BOUL	0 - 1/8 (0.000 mi.)	F59	89
B&B'S DONUTS	528 BEACH BLVD	0 - 1/8 (0.000 mi.)	L89	136
CVS STORE NO. 9555	528 S BEACH BLVD	0 - 1/8 (0.000 mi.)	L92	139
CVS STORE NO. 9555	510 S BEACH BLVD	0 - 1/8 (0.000 mi.)	L95	141

EXECUTIVE SUMMARY

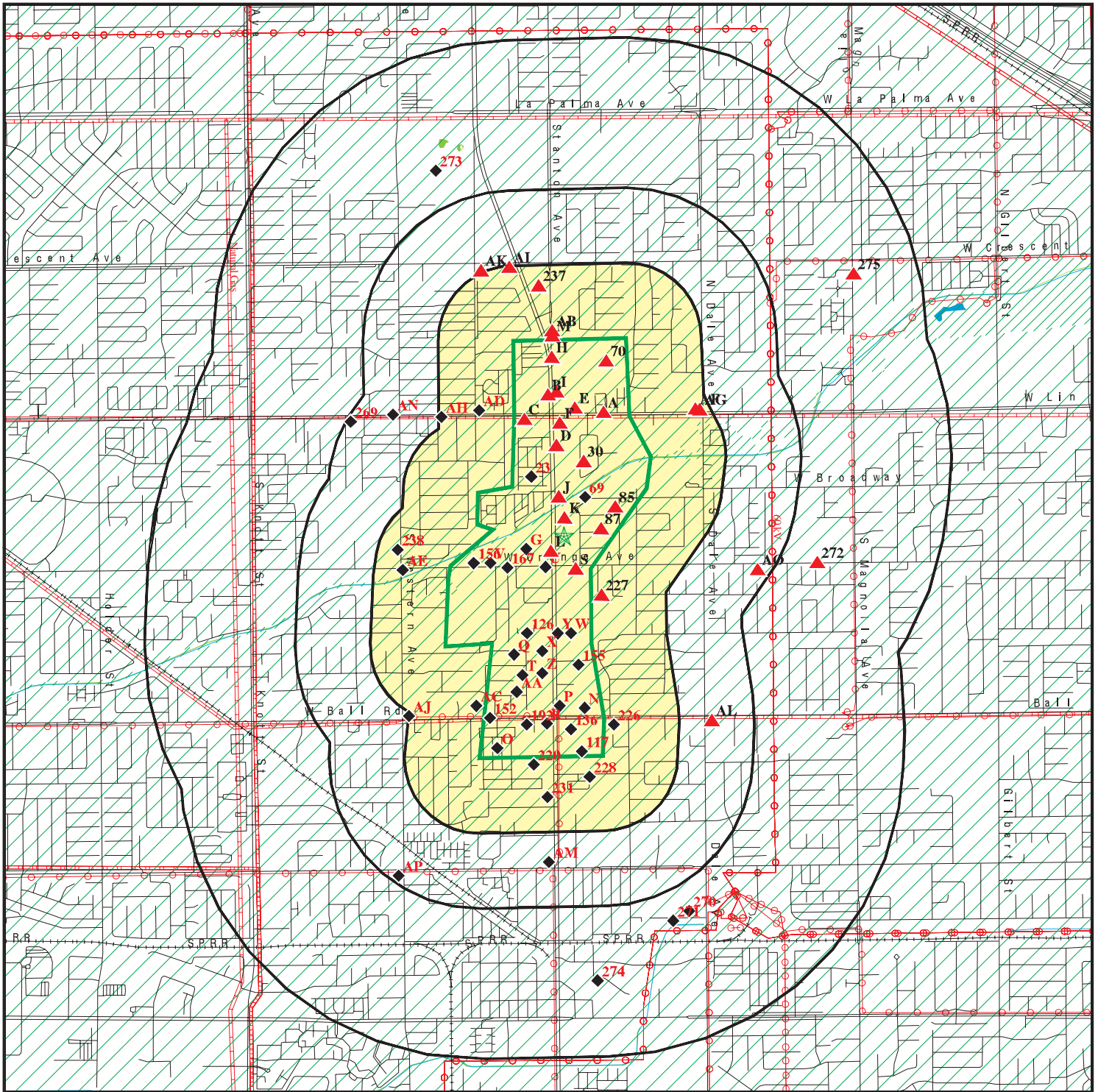
<u>Lower Elevation</u>	<u>Address</u>	<u>Direction / Distance</u>	<u>Map ID</u>	<u>Page</u>
A. C. S. STATION	984 BEACH BLVD	0 - 1/8 (0.000 mi.)	P111	162
WORLD OIL #72	1201 BEACH BLVD	0 - 1/8 (0.000 mi.)	R115	165
A.C.S. STATION	984 BEACH BOULEVARD,	0 - 1/8 (0.000 mi.)	P119	168
WORLD OIL SERVICE ST	1201 BEACH BOULEVARD	0 - 1/8 (0.000 mi.)	R131	189
WORLD OIL SERVICE ST	1201 BEACH BOULEVARD	0 - 1/8 (0.000 mi.)	R144	198
A.C.S. STATION	984 BEACH BOULEVARD,	0 - 1/8 (0.000 mi.)	P146	198
PICK YOUR PART AUTO	1235 BEACH BLVD. S.	0 - 1/8 (0.000 mi.)	R147	199
WORLD OIL SERVICE ST	1201 SOUTH BEACH BOU	0 - 1/8 (0.000 mi.)	R149	199
WORLD OIL #72 (FORME	1201 S BEACH BLVD	0 - 1/8 (0.000 mi.)	R151	200
A. C. S. STATION	984 S BEACH BLVD	0 - 1/8 (0.000 mi.)	P153	203
WORLD OIL SERVICE ST	1201 BEACH BLVD	0 - 1/8 (0.000 mi.)	R173	222
WORLD OIL #72 (FORME	1201 BEACH BLVD	0 - 1/8 (0.000 mi.)	R177	227
A. C. S. STATION	984 BEACH BOULEVARD,	0 - 1/8 (0.000 mi.)	P197	248

EXECUTIVE SUMMARY

Due to poor or inadequate address information, the following sites were not mapped. Count: 11 records.

<u>Site Name</u>	<u>Database(s)</u>
PENN PIPE & SUPPLY CO SR 91 EB RAMP AT N BEACH BLVD	LUST, SWEEPS UST, HIST CORTESE NPDES CDL CDL CDL
BEACH BLVD & ROSECRANS SW CORN I-5 SB BTW BEACH BLVD & ARTESI BALL ROAD BASIN WESTGATE CENTER ANAHEIM JUNIOR HIGH SCHOOL OXFORD ACADEMY	HMIRS HMIRS SLIC SLIC ENVIROSTOR, SCH ENVIROSTOR, SCH

OVERVIEW MAP - 4902242.2S



Target Property

Sites at elevations higher than or equal to the target property

Sites at elevations lower than the target property

Manufactured Gas Plants

National Priority List Sites

Dept. Defense Sites

Indian Reservations BIA

Power transmission lines

Pipelines

100-year flood zone

500-year flood zone

National Wetland Inventory

State Wetlands

Areas of Concern

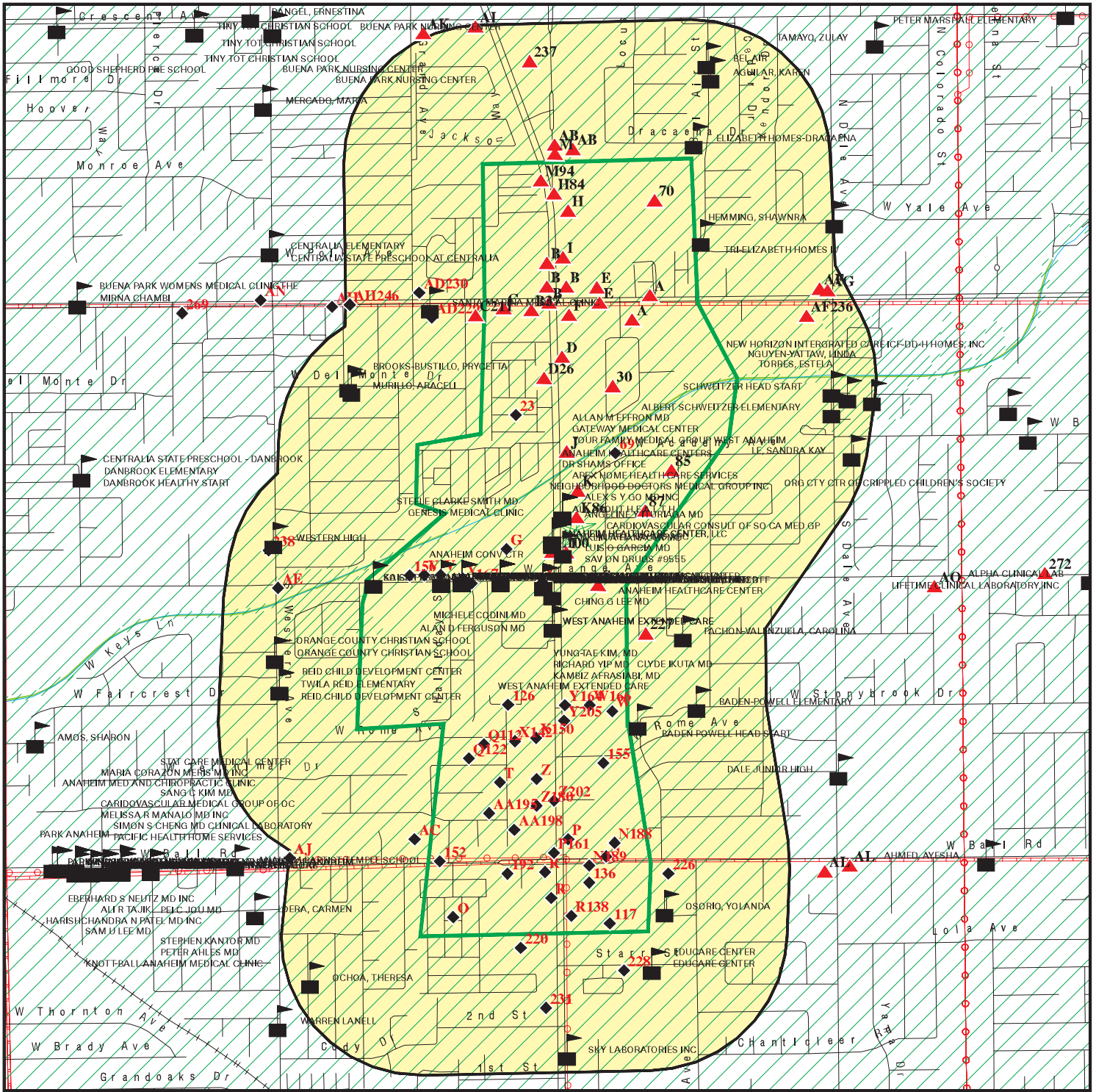

















This report includes Interactive Map Layers to display and/or hide map information. The legend includes only those icons for the default map view.

SITE NAME: Beach Blvd IS
 ADDRESS: 426 S Beach Blvd
 Anaheim CA 92804
 LAT/LONG: 33.826125 / 117.992733

CLIENT: PlaceWorks
 CONTACT: Denise Clendening
 INQUIRY #: 4902242.2s
 DATE: April 07, 2017 4:28 pm

DETAIL MAP - 4902242.2S



-  Target Property
-  Sites at elevations higher than or equal to the target property
-  Sites at elevations lower than the target property
-  Manufactured Gas Plants
-  Sensitive Receptors
-  National Priority List Sites
-  Dept. Defense Sites
-  Indian Reservations BIA
-  Power transmission lines
-  Pipelines
-  100-year flood zone
-  500-year flood zone
-  National Wetland Inventory
-  State Wetlands
-  Areas of Concern

This report includes Interactive Map Layers to display and/or hide map information. The legend includes only those icons for the default map view.

<p>SITE NAME: Beach Blvd IS ADDRESS: 426 S Beach Blvd Anaheim CA 92804 LAT/LONG: 33.826125 / 117.992733</p>	<p>CLIENT: PlaceWorks CONTACT: Denise Clendening INQUIRY #: 4902242.2s DATE: April 07, 2017 4:32 pm</p>
---	--

MAP FINDINGS SUMMARY

Database	Search Distance (Miles)	Target Property	< 1/8	1/8 - 1/4	1/4 - 1/2	1/2 - 1	> 1	Total Plotted
STANDARD ENVIRONMENTAL RECORDS								
<i>Federal NPL site list</i>								
NPL	1.000		0	0	0	0	NR	0
Proposed NPL	1.000		0	0	0	0	NR	0
NPL LIENS	0.001		0	NR	NR	NR	NR	0
<i>Federal Delisted NPL site list</i>								
Delisted NPL	1.000		0	0	0	0	NR	0
<i>Federal CERCLIS list</i>								
FEDERAL FACILITY	0.500		0	0	0	NR	NR	0
SEMS	0.500		1	0	0	NR	NR	1
<i>Federal CERCLIS NFRAP site list</i>								
SEMS-ARCHIVE	0.500		0	0	0	NR	NR	0
<i>Federal RCRA CORRACTS facilities list</i>								
CORRACTS	1.000		0	0	0	0	NR	0
<i>Federal RCRA non-CORRACTS TSD facilities list</i>								
RCRA-TSDF	0.500		0	0	0	NR	NR	0
<i>Federal RCRA generators list</i>								
RCRA-LQG	0.250		4	0	NR	NR	NR	4
RCRA-SQG	0.250		12	4	NR	NR	NR	16
RCRA-CESQG	0.250		0	3	NR	NR	NR	3
<i>Federal institutional controls / engineering controls registries</i>								
LUCIS	0.500		0	0	0	NR	NR	0
US ENG CONTROLS	0.500		0	0	0	NR	NR	0
US INST CONTROL	0.500		0	0	0	NR	NR	0
<i>Federal ERNS list</i>								
ERNS	0.001		2	NR	NR	NR	NR	2
<i>State- and tribal - equivalent NPL RESPONSE</i>								
RESPONSE	1.000		0	0	0	0	NR	0
<i>State- and tribal - equivalent CERCLIS ENVIROSTOR</i>								
ENVIROSTOR	1.000		1	0	0	6	NR	7
<i>State and tribal landfill and/or solid waste disposal site lists</i>								
SWF/LF	0.500		1	1	0	NR	NR	2
<i>State and tribal leaking storage tank lists</i>								
LUST	0.500		15	6	16	NR	NR	37

MAP FINDINGS SUMMARY

Database	Search Distance (Miles)	Target Property	< 1/8	1/8 - 1/4	1/4 - 1/2	1/2 - 1	> 1	Total Plotted
INDIAN LUST	0.500		0	0	0	NR	NR	0
SLIC	0.500		1	0	0	NR	NR	1
<i>State and tribal registered storage tank lists</i>								
FEMA UST	0.250		0	0	NR	NR	NR	0
UST	0.250		12	5	NR	NR	NR	17
AST	0.250		2	0	NR	NR	NR	2
INDIAN UST	0.250		0	0	NR	NR	NR	0
<i>State and tribal voluntary cleanup sites</i>								
VCP	0.500		0	0	0	NR	NR	0
INDIAN VCP	0.500		0	0	0	NR	NR	0
<i>State and tribal Brownfields sites</i>								
BROWNFIELDS	0.500		0	0	0	NR	NR	0
<u>ADDITIONAL ENVIRONMENTAL RECORDS</u>								
<i>Local Brownfield lists</i>								
US BROWNFIELDS	0.500		0	0	0	NR	NR	0
<i>Local Lists of Landfill / Solid Waste Disposal Sites</i>								
WMUDS/SWAT	0.500		3	0	0	NR	NR	3
SWRCY	0.500		1	0	0	NR	NR	1
HAULERS	0.001		0	NR	NR	NR	NR	0
INDIAN ODI	0.500		0	0	0	NR	NR	0
DEBRIS REGION 9	0.500		0	0	0	NR	NR	0
ODI	0.500		0	0	0	NR	NR	0
IHS OPEN DUMPS	0.500		0	0	0	NR	NR	0
<i>Local Lists of Hazardous waste / Contaminated Sites</i>								
US HIST CDL	0.001		0	NR	NR	NR	NR	0
HIST Cal-Sites	1.000		0	0	0	0	NR	0
SCH	0.250		0	0	NR	NR	NR	0
CDL	0.001		4	NR	NR	NR	NR	4
Toxic Pits	1.000		0	0	0	0	NR	0
US CDL	0.001		0	NR	NR	NR	NR	0
<i>Local Lists of Registered Storage Tanks</i>								
SWEEPS UST	0.250		6	2	NR	NR	NR	8
HIST UST	0.250		13	4	NR	NR	NR	17
CA FID UST	0.250		5	1	NR	NR	NR	6
<i>Local Land Records</i>								
LIENS	0.001		0	NR	NR	NR	NR	0
LIENS 2	0.001		0	NR	NR	NR	NR	0
DEED	0.500		1	0	0	NR	NR	1
<i>Records of Emergency Release Reports</i>								
HMIRS	0.001		0	NR	NR	NR	NR	0

MAP FINDINGS SUMMARY

Database	Search Distance (Miles)	Target Property	< 1/8	1/8 - 1/4	1/4 - 1/2	1/2 - 1	> 1	Total Plotted
CHMIRS	0.001		8	NR	NR	NR	NR	8
LDS	0.001		3	NR	NR	NR	NR	3
MCS	0.001		0	NR	NR	NR	NR	0
Orange Co. Industrial Site	0.001		0	NR	NR	NR	NR	0
SPILLS 90	0.001		2	NR	NR	NR	NR	2
Other Ascertainable Records								
RCRA NonGen / NLR	0.250		2	0	NR	NR	NR	2
FUDS	1.000		0	0	0	0	NR	0
DOD	1.000		0	0	0	0	NR	0
SCRD DRYCLEANERS	0.500		0	0	0	NR	NR	0
US FIN ASSUR	0.001		0	NR	NR	NR	NR	0
EPA WATCH LIST	0.001		0	NR	NR	NR	NR	0
2020 COR ACTION	0.250		0	0	NR	NR	NR	0
TSCA	0.001		0	NR	NR	NR	NR	0
TRIS	0.001		0	NR	NR	NR	NR	0
SSTS	0.001		0	NR	NR	NR	NR	0
ROD	1.000		0	0	0	0	NR	0
RMP	0.001		0	NR	NR	NR	NR	0
RAATS	0.001		0	NR	NR	NR	NR	0
PRP	0.001		0	NR	NR	NR	NR	0
PADS	0.001		0	NR	NR	NR	NR	0
ICIS	0.001		0	NR	NR	NR	NR	0
FTTS	0.001		0	NR	NR	NR	NR	0
MLTS	0.001		0	NR	NR	NR	NR	0
COAL ASH DOE	0.001		0	NR	NR	NR	NR	0
COAL ASH EPA	0.500		0	0	0	NR	NR	0
PCB TRANSFORMER	0.001		0	NR	NR	NR	NR	0
RADINFO	0.001		0	NR	NR	NR	NR	0
HIST FTTS	0.001		0	NR	NR	NR	NR	0
DOT OPS	0.001		0	NR	NR	NR	NR	0
CONSENT	1.000		0	0	0	0	NR	0
INDIAN RESERV	0.001		0	NR	NR	NR	NR	0
FUSRAP	1.000		0	0	0	0	NR	0
UMTRA	0.500		0	0	0	NR	NR	0
LEAD SMELTERS	0.001		0	NR	NR	NR	NR	0
US AIRS	0.001		0	NR	NR	NR	NR	0
US MINES	0.250		0	0	NR	NR	NR	0
FINDS	0.001		23	NR	NR	NR	NR	23
DOCKET HWC	0.001		0	NR	NR	NR	NR	0
UXO	1.000		0	0	0	0	NR	0
CA BOND EXP. PLAN	1.000		0	0	0	0	NR	0
Cortese	0.500		0	0	0	NR	NR	0
CUPA Listings	0.250		0	0	NR	NR	NR	0
DRYCLEANERS	0.250		0	0	NR	NR	NR	0
EMI	0.001		4	NR	NR	NR	NR	4
ENF	0.001		0	NR	NR	NR	NR	0
Financial Assurance	0.001		0	NR	NR	NR	NR	0
HAZNET	0.001		77	NR	NR	NR	NR	77
ICE	0.001		0	NR	NR	NR	NR	0
HIST CORTESE	0.500		3	3	5	NR	NR	11

MAP FINDINGS SUMMARY

Database	Search Distance (Miles)	Target Property	< 1/8	1/8 - 1/4	1/4 - 1/2	1/2 - 1	> 1	Total Plotted
HWP	1.000		0	0	0	0	NR	0
HWT	0.250		0	0	NR	NR	NR	0
MINES	0.001		0	NR	NR	NR	NR	0
MWMP	0.250		0	0	NR	NR	NR	0
NPDES	0.001		4	NR	NR	NR	NR	4
PEST LIC	0.001		0	NR	NR	NR	NR	0
PROC	0.500		0	0	0	NR	NR	0
Notify 65	1.000		0	0	0	0	NR	0
UIC	0.001		0	NR	NR	NR	NR	0
WASTEWATER PITS	0.500		0	0	0	NR	NR	0
WDS	0.001		1	NR	NR	NR	NR	1
WIP	0.250		0	0	NR	NR	NR	0
ABANDONED MINES	0.001		0	NR	NR	NR	NR	0
FUELS PROGRAM	0.250		0	0	NR	NR	NR	0
ECHO	0.001		15	NR	NR	NR	NR	15

EDR HIGH RISK HISTORICAL RECORDS

EDR Exclusive Records

EDR MGP	1.000		0	0	0	0	NR	0
EDR Hist Auto	0.125		22	NR	NR	NR	NR	22
EDR Hist Cleaner	0.125		6	NR	NR	NR	NR	6

EDR RECOVERED GOVERNMENT ARCHIVES

Exclusive Recovered Govt. Archives

RGA LF	0.001		4	NR	NR	NR	NR	4
RGA LUST	0.001		22	NR	NR	NR	NR	22

- Totals --		0	280	29	21	6	0	336
-------------	--	---	-----	----	----	---	---	-----

NOTES:

TP = Target Property

NR = Not Requested at this Search Distance

Sites may be listed in more than one database

MAP FINDINGS

Map ID
 Direction
 Distance
 Elevation

Site

Database(s)

EDR ID Number
 EPA ID Number

A1 **EDR Hist Cleaner** **1015036156**
< 1/8 **2940 W LINCOLN AVE** **N/A**
1 ft. **ANAHEIM, CA 92801**

Site 1 of 9 in cluster A

Relative: EDR Historical Cleaners:
Higher Name: MAYTAG COIN LAUNDRY
 Year: 2003
Actual: Address: 2940 W LINCOLN AVE
83 ft.

Name: MAYTAG COIN LAUNDRY
 Year: 2004
 Address: 2940 W LINCOLN AVE

Name: MAYTAG COIN LAUNDRY
 Year: 2005
 Address: 2940 W LINCOLN AVE

Name: MAYTAG LAUNDRY
 Year: 2010
 Address: 2940 W LINCOLN AVE

Name: MAYTAG COIN LAUNDRY
 Year: 2011
 Address: 2940 W LINCOLN AVE

Name: MAYTAG COIN LAUNDRY
 Year: 2012
 Address: 2940 W LINCOLN AVE

B2 **RGA LUST** **S114687572**
< 1/8 **SHELL SERVICE STATION** **N/A**
1 ft. **101 NORTH BEACH BOULEVARD**
ANAHEIM, CA

Site 1 of 38 in cluster B

Relative: RGA LUST:
Higher 1992 SHELL SERVICE STATION 101 NORTH BEACH BOULEVARD

Actual:
81 ft.

C3 **HAZNET** **S113009614**
< 1/8 **PEP BOYS #663** **N/A**
1 ft. **3030 W LINCOLN**
ANAHEIM, CA 92801

Site 1 of 9 in cluster C

Relative: HAZNET:
Higher envid: S113009614
 Year: 2015
Actual: GEPAID: CAD981663099
79 ft. Contact: RODNEY REYNOLDS
 Telephone: 2154309017
 Mailing Name: Not reported
 Mailing Address: 3111 W ALLEGHENY AVE
 Mailing City,St,Zip: PHILADELPHIA, PA 191321116
 Gen County: Orange
 TSD EPA ID: CAD008364432
 TSD County: Los Angeles

Map ID
Direction
Distance
Elevation

MAP FINDINGS

Site

Database(s)

EDR ID Number
EPA ID Number

PEP BOYS #663 (Continued)

S113009614

Waste Category: Unspecified solvent mixture
Disposal Method: Storage, Bulking, And/Or Transfer Off Site--No Treatment/Reovery
(H010-H129) Or (H131-H135)
Tons: 0.0285
Cat Decode: Unspecified solvent mixture
Method Decode: Storage, Bulking, And/Or Transfer Off Site--No Treatment/Reovery
(H010-H129) Or (H131-H135)
Facility County: Orange

envid: S113009614
Year: 2015
GEPaid: CAD981663099
Contact: RODNEY REYNOLDS
Telephone: 2154309017
Mailing Name: Not reported
Mailing Address: 3111 W ALLEGHENY AVE
Mailing City,St,Zip: PHILADELPHIA, PA 191321116
Gen County: Orange
TSD EPA ID: CAD008364432
TSD County: Los Angeles

Waste Category: Detergent waste chemicals
Disposal Method: Storage, Bulking, And/Or Transfer Off Site--No Treatment/Reovery
(H010-H129) Or (H131-H135)
Tons: 0.0145
Cat Decode: Detergent waste chemicals
Method Decode: Storage, Bulking, And/Or Transfer Off Site--No Treatment/Reovery
(H010-H129) Or (H131-H135)
Facility County: Orange

envid: S113009614
Year: 2015
GEPaid: CAD981663099
Contact: RODNEY REYNOLDS
Telephone: 2154309017
Mailing Name: Not reported
Mailing Address: 3111 W ALLEGHENY AVE
Mailing City,St,Zip: PHILADELPHIA, PA 191321116
Gen County: Orange
TSD EPA ID: INR000110197
TSD County: Not reported

Waste Category: Not reported
Disposal Method: Storage, Bulking, And/Or Transfer Off Site--No Treatment/Reovery
(H010-H129) Or (H131-H135)
Tons: 0.002
Cat Decode: Not reported
Method Decode: Storage, Bulking, And/Or Transfer Off Site--No Treatment/Reovery
(H010-H129) Or (H131-H135)
Facility County: Orange

envid: S113009614
Year: 2015
GEPaid: CAD981663099
Contact: RODNEY REYNOLDS
Telephone: 2154309017
Mailing Name: Not reported
Mailing Address: 3111 W ALLEGHENY AVE
Mailing City,St,Zip: PHILADELPHIA, PA 191321116

Map ID
 Direction
 Distance
 Elevation

MAP FINDINGS

Site

Database(s)

EDR ID Number
 EPA ID Number

PEP BOYS #663 (Continued)

S113009614

Gen County: Orange
 TSD EPA ID: CAT080013352
 TSD County: Los Angeles
 Waste Category: Unspecified oil-containing waste
 Disposal Method: Other Recovery Of Reclamation For Reuse Including Acid Regeneration, Organics Recovery Ect
 Tons: 0.3336
 Cat Decode: Unspecified oil-containing waste
 Method Decode: Other Recovery Of Reclamation For Reuse Including Acid Regeneration, Organics Recovery Ect
 Facility County: Orange

envid: S113009614
 Year: 2015
 GEPAID: CAD981663099
 Contact: RODNEY REYNOLDS
 Telephone: 2154309017
 Mailing Name: Not reported
 Mailing Address: 3111 W ALLEGHENY AVE
 Mailing City,St,Zip: PHILADELPHIA, PA 191321116
 Gen County: Orange
 TSD EPA ID: CAD028409019
 TSD County: Los Angeles
 Waste Category: Off-specification, aged or surplus inorganics
 Disposal Method: Storage, Bulking, And/Or Transfer Off Site--No Treatment/Reovery (H010-H129) Or (H131-H135)
 Tons: 0.0834
 Cat Decode: Off-specification, aged or surplus inorganics
 Method Decode: Storage, Bulking, And/Or Transfer Off Site--No Treatment/Reovery (H010-H129) Or (H131-H135)
 Facility County: Orange

[Click this hyperlink](#) while viewing on your computer to access 275 additional CA_HAZNET: record(s) in the EDR Site Report.

B4
 < 1/8
 1 ft.

SHELL #101
101 N BEACH BLVD
ANAHEIM, CA 92801

LUST U001578575
HIST UST N/A

Site 2 of 38 in cluster B

Relative:
Higher

Actual:
81 ft.

LUST:
 Region: STATE
 Global Id: T0605900951
 Latitude: 33.8322351
 Longitude: -117.9936111
 Case Type: LUST Cleanup Site
 Status: Completed - Case Closed
 Status Date: 07/18/1997
 Lead Agency: ANAHEIM CITY
 Case Worker: RM
 Local Agency: ANAHEIM CITY
 RB Case Number: 083001215T
 LOC Case Number: Not reported
 File Location: Not reported
 Potential Media Affect: Aquifer used for drinking water supply
 Potential Contaminants of Concern: Gasoline
 Site History: Not reported

Map ID
Direction
Distance
Elevation

MAP FINDINGS

Site

Database(s)

EDR ID Number
EPA ID Number

SHELL #101 (Continued)

U001578575

[Click here to access the California GeoTracker records for this facility:](#)

Contact:

Global Id: T0605900951
Contact Type: Regional Board Caseworker
Contact Name: CARL BERNHARDT
Organization Name: SANTA ANA RWQCB (REGION 8)
Address: 3737 MAIN STREET, SUITE 500
City: RIVERSIDE
Email: cbernhardt@waterboards.ca.gov
Phone Number: 9517824495

Global Id: T0605900951
Contact Type: Local Agency Caseworker
Contact Name: RALPH MCCAFFREY
Organization Name: ANAHEIM CITY
Address: 201 S. ANAHEIM BLVD. MS 601
City: ANAHEIM
Email: rmccaffrey@anaheim.net
Phone Number: Not reported

Status History:

Global Id: T0605900951
Status: Open - Case Begin Date
Status Date: 04/10/1989

Global Id: T0605900951
Status: Open - Site Assessment
Status Date: 05/03/1989

Global Id: T0605900951
Status: Open - Site Assessment
Status Date: 07/25/1989

Global Id: T0605900951
Status: Open - Site Assessment
Status Date: 02/01/1990

Global Id: T0605900951
Status: Open - Remediation
Status Date: 04/13/1990

Global Id: T0605900951
Status: Open - Remediation
Status Date: 03/23/1992

Global Id: T0605900951
Status: Open - Verification Monitoring
Status Date: 03/09/1995

Global Id: T0605900951
Status: Completed - Case Closed
Status Date: 07/18/1997

Regulatory Activities:

Global Id: T0605900951

Map ID
Direction
Distance
Elevation

MAP FINDINGS

Site

Database(s)

EDR ID Number
EPA ID Number

SHELL #101 (Continued)

U001578575

Action Type: ENFORCEMENT
Date: 08/13/2013
Action: File review

Global Id: T0605900951
Action Type: Other
Date: 04/10/1989
Action: Leak Stopped

Global Id: T0605900951
Action Type: Other
Date: 04/24/1989
Action: Leak Reported

Global Id: T0605900951
Action Type: ENFORCEMENT
Date: 07/18/1997
Action: Closure/No Further Action Letter

Global Id: T0605900951
Action Type: Other
Date: 04/10/1989
Action: Leak Discovery

HIST UST:

File Number: 0002EE1F
URL: <http://geotracker.waterboards.ca.gov/ustpdfs/pdf/0002EE1F.pdf>
Region: STATE
Facility ID: 00000056811
Facility Type: Gas Station
Other Type: Not reported
Contact Name: Not reported
Telephone: 7149950634
Owner Name: SHELL OIL COMPANY
Owner Address: P.O. BOX 4848
Owner City,St,Zip: ANAHEIM, CA 92803
Total Tanks: 0004

Tank Num: 001
Container Num: 1
Year Installed: Not reported
Tank Capacity: 00006000
Tank Used for: PRODUCT
Type of Fuel: UNLEADED
Container Construction Thickness: 1/4
Leak Detection: Stock Inventor, 10

Tank Num: 002
Container Num: 2
Year Installed: Not reported
Tank Capacity: 00004000
Tank Used for: PRODUCT
Type of Fuel: REGULAR
Container Construction Thickness: 3/16
Leak Detection: Stock Inventor, 10

Map ID
 Direction
 Distance
 Elevation

MAP FINDINGS

Site

Database(s)

EDR ID Number
 EPA ID Number

SHELL #101 (Continued)

U001578575

Tank Num: 003
 Container Num: 3
 Year Installed: Not reported
 Tank Capacity: 00004000
 Tank Used for: PRODUCT
 Type of Fuel: PREMIUM
 Container Construction Thickness: 3/16
 Leak Detection: Stock Inventor, 10

Tank Num: 004
 Container Num: 4
 Year Installed: Not reported
 Tank Capacity: 00000550
 Tank Used for: WASTE
 Type of Fuel: WASTE OIL
 Container Construction Thickness: 12
 Leak Detection: Stock Inventor, 10

[Click here for Geo Tracker PDF:](#)

A5
 < 1/8
 1 ft.

SPARKS-RAINS LF
2925 WEST LINCOLN AVENUE
ANAHEIM, CA

RGA LF S114733010
N/A

Site 2 of 9 in cluster A

Relative:
Higher

RGA LF:

2012	SPARKS-RAINS LF	2925 WEST LINCOLN AVENUE
2011	SPARKS-RAINS LF	2925 WEST LINCOLN AVENUE
2010	SPARKS-RAINS LF	2925 WEST LINCOLN AVENUE
2009	SPARKS-RAINS LF	2925 WEST LINCOLN AVENUE
2008	SPARKS-RAINS LF	2925 WEST LINCOLN AVENUE
2007	SPARKS-RAINS LF	2925 WEST LINCOLN AVENUE
2006	SPARKS-RAINS LF	2925 WEST LINCOLN AVENUE
2005	SPARKS-RAINS LF	2925 WEST LINCOLN AVENUE
2004	SPARKS-RAINS LF	2925 WEST LINCOLN AVENUE
2003	SPARKS-RAINS LF	2925 WEST LINCOLN AVENUE
2002	SPARKS-RAINS LF	2925 WEST LINCOLN AVENUE

Actual:
83 ft.

A6
 < 1/8
 1 ft.

SPARKS-RAINS LF
2925 WEST LINCOLN AVENUE
ANAHEIM, CA

SWF/LF S103340350
N/A

Site 3 of 9 in cluster A

Relative:
Higher

SWF/LF (SWIS):

Region: STATE
 Facility ID: 30-AB-0166
 Lat/Long: 33.832 / -117.98943
 Owner Name: Anaheim Redevelopment Agency
 Owner Telephone: 7147654306
 Owner Address: Not reported
 Owner Address2: 201 South Anaheim Blvd. Suite 1003
 Owner City,St,Zip: Anaheim, CA 92805-3826
 Operational Status: Closed
 Operator: OC Waste and Recycling
 Operator Phone: 7148344000

Actual:
83 ft.

Map ID
Direction
Distance
Elevation

MAP FINDINGS

Site

Database(s)

EDR ID Number
EPA ID Number

SPARKS-RAINS LF (Continued)

S103340350

Operator Address: Not reported
Operator Address2: 300 N Flower Street, Suite 400
Operator City,St,Zip: Santa Ana, CA 92703
Permit Date: Not reported
Permit Status: Not reported
Permitted Acreage: \$0.00
Activity: Solid Waste Disposal Site
Regulation Status: Pre-regulations
Landuse Name: Residential,Commercial
GIS Source: Map
Category: Disposal
Unit Number: 01
Inspection Frequency: Quarterly
Accepted Waste: Construction/demolition,Mixed municipal
Closure Date: 12/31/1960
Closure Type: Estimated
Disposal Acreage: \$0.00
SWIS Num: 30-AB-0166
Waste Discharge Requirement Num: Not reported
Program Type: Not reported
Permitted Throughput with Units: Not reported
Actual Throughput with Units: Not reported
Permitted Capacity with Units: Not reported
Remaining Capacity: Not reported
Remaining Capacity with Units: Not reported
Lat/Long: 33.832 / -117.98943

Region: STATE
Facility ID: 30-AB-0166
Lat/Long: 33.832 / -117.98943
Owner Name: Nguyen, Sinh
Owner Telephone: 7148217640
Owner Address: Not reported
Owner Address2: 141 North Richmond Drive
Owner City,St,Zip: Anaheim, CA 82801
Operational Status: Closed
Operator: OC Waste and Recycling
Operator Phone: 7148344000
Operator Address: Not reported
Operator Address2: 300 N Flower Street, Suite 400
Operator City,St,Zip: Santa Ana, CA 92703
Permit Date: Not reported
Permit Status: Not reported
Permitted Acreage: \$0.00
Activity: Solid Waste Disposal Site
Regulation Status: Pre-regulations
Landuse Name: Residential,Commercial
GIS Source: Map
Category: Disposal
Unit Number: 01
Inspection Frequency: Quarterly
Accepted Waste: Construction/demolition,Mixed municipal
Closure Date: 12/31/1960
Closure Type: Estimated
Disposal Acreage: \$0.00
SWIS Num: 30-AB-0166
Waste Discharge Requirement Num: Not reported

Map ID
 Direction
 Distance
 Elevation

MAP FINDINGS

Site

Database(s)

EDR ID Number
 EPA ID Number

SPARKS-RAINS LF (Continued)

S103340350

Program Type: Not reported
 Permitted Throughput with Units: Not reported
 Actual Throughput with Units: Not reported
 Permitted Capacity with Units: Not reported
 Remaining Capacity: Not reported
 Remaining Capacity with Units: Not reported
 Lat/Long: 33.832 / -117.98943

 Region: STATE
 Facility ID: 30-AB-0166
 Lat/Long: 33.832 / -117.98943
 Owner Name: Tranh, Tina
 Owner Telephone: 7148217640
 Owner Address: Not reported
 Owner Address2: 141 North Richmond Drive
 Owner City,St,Zip: Anaheim, CA 92801
 Operational Status: Closed
 Operator: OC Waste and Recycling
 Operator Phone: 7148344000
 Operator Address: Not reported
 Operator Address2: 300 N Flower Street, Suite 400
 Operator City,St,Zip: Santa Ana, CA 92703
 Permit Date: Not reported
 Permit Status: Not reported
 Permitted Acreage: \$0.00
 Activity: Solid Waste Disposal Site
 Regulation Status: Pre-regulations
 Landuse Name: Residential,Commercial
 GIS Source: Map
 Category: Disposal
 Unit Number: 01
 Inspection Frequency: Quarterly
 Accepted Waste: Construction/demolition,Mixed municipal
 Closure Date: 12/31/1960
 Closure Type: Estimated
 Disposal Acreage: \$0.00
 SWIS Num: 30-AB-0166
 Waste Discharge Requirement Num: Not reported
 Program Type: Not reported
 Permitted Throughput with Units: Not reported
 Actual Throughput with Units: Not reported
 Permitted Capacity with Units: Not reported
 Remaining Capacity: Not reported
 Remaining Capacity with Units: Not reported
 Lat/Long: 33.832 / -117.98943

A7
 < 1/8
 1 ft.

BEACH DENTAL
2940 W LINCOLN AVE
ANAHEIM, CA 92801
 Site 4 of 9 in cluster A

HAZNET S113054181
N/A

Relative:
Higher

HAZNET:
 envid: S113054181
 Year: 1995
 Actual: GEPID: CAL000083451
 83 ft. Contact: ELMER THOMAS
 Telephone: 0000000000

Map ID
 Direction
 Distance
 Elevation

MAP FINDINGS

Site

Database(s)

EDR ID Number
 EPA ID Number

BEACH DENTAL (Continued)

S113054181

Mailing Name: Not reported
 Mailing Address: 2940 W LINCOLN AVE STE L
 Mailing City,St,Zip: ANAHEIM, CA 928010000
 Gen County: Not reported
 TSD EPA ID: CAD108040858
 TSD County: Not reported
 Waste Category: Photochemicals/photoprocessing waste
 Disposal Method: Recycler
 Tons: .0208
 Cat Decode: Not reported
 Method Decode: Not reported
 Facility County: Orange

B8

**SHELL #101
 101 N BEACH BLVD
 ANAHEIM, CA**

RGA LUST

**S114685884
 N/A**

< 1/8
 1 ft.

Site 3 of 38 in cluster B

**Relative:
 Higher**

RGA LUST:

2012	SHELL #101	101 N BEACH BLVD
2011	SHELL #101	101 N BEACH BLVD
2010	SHELL #101	101 N BEACH BLVD
2009	SHELL #101	101 N BEACH BLVD
2008	SHELL #101	101 N BEACH BLVD

**Actual:
 81 ft.**

C9

**3030 W LINCOLN AVE
 ANAHEIM, CA 92801**

EDR Hist Auto

**1015405841
 N/A**

< 1/8
 1 ft.

Site 2 of 9 in cluster C

**Relative:
 Higher**

EDR Historical Auto Stations:

Name: PEP BOYS AUTOMOTIVE SPRCNTR
 Year: 2003
 Address: 3030 W LINCOLN AVE

Name: PEP BOYS AUTOMOTIVE SUPERCENTER
 Year: 2007
 Address: 3030 W LINCOLN AVE

Name: PEP BOYS AUTOMOTIVE SUPERCENTER
 Year: 2008
 Address: 3030 W LINCOLN AVE

Name: PEP BOYS AUTOMOTIVE SPRCNTR
 Year: 2009
 Address: 3030 W LINCOLN AVE

**Actual:
 79 ft.**

Map ID
 Direction
 Distance
 Elevation

MAP FINDINGS

Site

Database(s)

EDR ID Number
 EPA ID Number

C10

< 1/8
 1 ft.

**3030 W LINCOLN AVE
 ANAHEIM, CA**

Site 3 of 9 in cluster C

**AST A100340558
 N/A**

**Relative:
 Higher**

AST:

**Actual:
 79 ft.**

Certified Unified Program Agencies: Anaheim
 Owner: PEP BOYS NO 663
 Total Gallons: 3,300
 CERSID: Not reported
 Facility ID: Not reported
 Business Name: Not reported
 Phone: Not reported
 Fax: Not reported
 Mailing Address: Not reported
 Mailing Address City: Not reported
 Mailing Address State: Not reported
 Mailing Address Zip Code: Not reported
 Operator Name: Not reported
 Operator Phone: Not reported
 Owner Phone: Not reported
 Owner Mail Address: Not reported
 Owner State: Not reported
 Owner Zip Code: Not reported
 Owner Country: Not reported
 Property Owner Name: Not reported
 Property Owner Phone: Not reported
 Property Owner Mailing Address: Not reported
 Property Owner City: Not reported
 Property Owner Stat : Not reported
 Property Owner Zip Code: Not reported
 Property Owner Country: Not reported
 EPAID: Not reported

A11

< 1/8
 1 ft.

**SPARKS-RAINS LF/LINCOLN BEACH
 2925 WEST LINCOLN AVENUE
 ANAHEIM, CA**

Site 5 of 9 in cluster A

**RGA LF S114733009
 N/A**

**Relative:
 Higher**

RGA LF:

1997 SPARKS-RAINS LF/LINCOLN BEACH 2925 WEST LINCOLN AVENUE
 1996 SPARKS-RAINS LF/LINCOLN BEACH 2925 WEST LINCOLN AVENUE

**Actual:
 83 ft.**

B12

< 1/8
 1 ft.

**SHELL OIL SERV STA ANAHEIM
 101 NORTH BEACH BLVD
 ANAHEIM, CA 92801**

Site 4 of 38 in cluster B

**RCRA-SQG 1000287990
 FINDS CAD980813992
 ECHO**

**Relative:
 Higher**

RCRA-SQG:

**Actual:
 81 ft.**

Date form received by agency: 09/01/1996
 Facility name: SHELL OIL SERV STA ANAHEIM
 Facility address: 101 NORTH BEACH BLVD
 ANAHEIM, CA 92801
 EPA ID: CAD980813992
 Mailing address: PO BOX 4848
 ANAHEIM, CA 92803

Map ID
Direction
Distance
Elevation

MAP FINDINGS

Site

Database(s)

EDR ID Number
EPA ID Number

SHELL OIL SERV STA ANAHEIM (Continued)

1000287990

Contact: Not reported
Contact address: Not reported
Contact country: US
Contact telephone: Not reported
Contact email: Not reported
EPA Region: 09
Classification: Small Small Quantity Generator
Description: Handler: generates more than 100 and less than 1000 kg of hazardous waste during any calendar month and accumulates less than 6000 kg of hazardous waste at any time; or generates 100 kg or less of hazardous waste during any calendar month, and accumulates more than 1000 kg of hazardous waste at any time

Owner/Operator Summary:

Owner/operator name: SHELL OIL CO
Owner/operator address: NOT REQUIRED
NOT REQUIRED, ME 99999
Owner/operator country: Not reported
Owner/operator telephone: (415) 555-1212
Legal status: Private
Owner/Operator Type: Owner
Owner/Op start date: Not reported
Owner/Op end date: Not reported

Owner/operator name: NOT REQUIRED
Owner/operator address: NOT REQUIRED
NOT REQUIRED, ME 99999
Owner/operator country: Not reported
Owner/operator telephone: (415) 555-1212
Legal status: Private
Owner/Operator Type: Operator
Owner/Op start date: Not reported
Owner/Op end date: Not reported

Handler Activities Summary:

U.S. importer of hazardous waste: No
Mixed waste (haz. and radioactive): No
Recycler of hazardous waste: No
Transporter of hazardous waste: No
Treater, storer or disposer of HW: No
Underground injection activity: No
On-site burner exemption: No
Furnace exemption: No
Used oil fuel burner: No
Used oil processor: No
User oil refiner: No
Used oil fuel marketer to burner: No
Used oil Specification marketer: No
Used oil transfer facility: No
Used oil transporter: No

Historical Generators:

Date form received by agency: 03/10/1983
Site name: SHELL OIL SERV STA ANAHEIM
Classification: Large Quantity Generator

Map ID
 Direction
 Distance
 Elevation

MAP FINDINGS

EDR ID Number
 EPA ID Number

SHELL OIL SERV STA ANAHEIM (Continued)

1000287990

Violation Status: No violations found
 FINDS:

Registry ID: 110002671993

Environmental Interest/Information System
 RCRAInfo is a national information system that supports the Resource Conservation and Recovery Act (RCRA) program through the tracking of events and activities related to facilities that generate, transport, and treat, store, or dispose of hazardous waste. RCRAInfo allows RCRA program staff to track the notification, permit, compliance, and corrective action activities required under RCRA.

ECHO:
 Envid: 1000287990
 Registry ID: 110002671993
 DFR URL: http://echo.epa.gov/detailed_facility_report?fid=110002671993

C13 **PEP BOYS #663** **FINDS** **1007678051**
< 1/8 **3030 W LINCOLN** **N/A**
1 ft. **ANAHEIM, CA 92801**

Site 4 of 9 in cluster C

Relative:
Higher

FINDS:
 Registry ID: 110017952517

Actual:
79 ft.

Environmental Interest/Information System
 STATE MASTER
 UORS (California - Used Oil Recycling System). California Integrated Waste Management Board (CIWMB) helps communities establish and promote convenient collection opportunities for used oil and used oil filters.

C14 **3030 WEST LINCOLN AVE** **CHMIRS** **S108404599**
< 1/8 **ANAHEIM, CA** **N/A**
1 ft.

Site 5 of 9 in cluster C

Relative:
Higher

CHMIRS:
 OES Incident Number: 5-4714
 OES notification: 08/10/2005
 OES Date: Not reported
 OES Time: Not reported
Date Completed: Not reported
 Property Use: Not reported
 Agency Id Number: Not reported
 Agency Incident Number: Not reported
 Time Notified: Not reported
 Time Completed: Not reported
 Surrounding Area: Not reported

Actual:
79 ft.

Map ID
 Direction
 Distance
 Elevation

MAP FINDINGS

Site

Database(s)

EDR ID Number
 EPA ID Number

(Continued)

S108404599

Estimated Temperature:	Not reported
Property Management:	Not reported
More Than Two Substances Involved?:	Not reported
Resp Agncy Personel # Of Decontaminated:	Not reported
Responding Agency Personel # Of Injuries:	Not reported
Responding Agency Personel # Of Fatalities:	Not reported
Others Number Of Decontaminated:	Not reported
Others Number Of Injuries:	Not reported
Others Number Of Fatalities:	Not reported
Vehicle Make/year:	Not reported
Vehicle License Number:	Not reported
Vehicle State:	Not reported
Vehicle Id Number:	Not reported
CA DOT PUC/ICC Number:	Not reported
Company Name:	Not reported
Reporting Officer Name/ID:	Not reported
Report Date:	Not reported
Facility Telephone:	Not reported
Waterway Involved:	Not reported
Waterway:	Not reported
Spill Site:	Not reported
Cleanup By:	Unknown
Containment:	Not reported
What Happened:	Not reported
Type:	Not reported
Measure:	Not reported
Other:	Not reported
Date/Time:	Not reported
Year:	2005
Agency:	private citizen
Incident Date:	8/10/200512:00:00 AM
Admin Agency:	Anaheim Fire Department
Amount:	Not reported
Contained:	Unknown
Site Type:	Merchant/Business
E Date:	Not reported
Substance:	antifreeze
Gallons:	100
Unknown:	0
Substance #2:	Not reported
Substance #3:	Not reported
Evacuations:	0
Number of Injuries:	0
Number of Fatalities:	0
#1 Pipeline:	Not reported
#2 Pipeline:	Not reported
#3 Pipeline:	Not reported
#1 Vessel >= 300 Tons:	Not reported
#2 Vessel >= 300 Tons:	Not reported
#3 Vessel >= 300 Tons:	Not reported
Evacs:	Not reported
Injuries:	Not reported
Fatals:	Not reported
Comments:	Not reported
Description:	Pep Boys auto parts is flushing the antifreeze from their shop into the storm drain. He has notified the local FD (they are responding) and

Map ID
 Direction
 Distance
 Elevation

MAP FINDINGS

Site

Database(s)

EDR ID Number
 EPA ID Number

(Continued)

S108404599

he has taken digital photos.

C15
 < 1/8
 1 ft.

PEP BOYS #63
3030 W LINCOLN AVENUE
ANAHEIM, CA 92801

RCRA-LQG 1007199551
CAD981663099

Site 6 of 9 in cluster C

Relative:
 Higher

RCRA-LQG:

Actual:
 79 ft.

Date form received by agency: 06/21/1991
 Facility name: PEP BOYS #63
 Facility address: 3030 W LINCOLN AVENUE
 ANAHEIM, CA 928010000
 EPA ID: CAD981663099
 Mailing address: 3111 W. ALLEGHENY AVE.
 PHILADELPHIA, PA 191320000
 Contact: CAROL N CHASIN
 Contact address: Not reported
 Not reported
 Contact country: US
 Contact telephone: (215) 227-9277
 Contact email: Not reported
 EPA Region: 09
 Classification: Large Quantity Generator
 Description: Handler: generates 1,000 kg or more of hazardous waste during any calendar month; or generates more than 1 kg of acutely hazardous waste during any calendar month; or generates more than 100 kg of any residue or contaminated soil, waste or other debris resulting from the cleanup of a spill, into or on any land or water, of acutely hazardous waste during any calendar month; or generates 1 kg or less of acutely hazardous waste during any calendar month, and accumulates more than 1 kg of acutely hazardous waste at any time; or generates 100 kg or less of any residue or contaminated soil, waste or other debris resulting from the cleanup of a spill, into or on any land or water, of acutely hazardous waste during any calendar month, and accumulates more than 100 kg of that material at any time

Handler Activities Summary:

U.S. importer of hazardous waste: No
 Mixed waste (haz. and radioactive): No
 Recycler of hazardous waste: No
 Transporter of hazardous waste: No
 Treater, storer or disposer of HW: No
 Underground injection activity: No
 On-site burner exemption: No
 Furnace exemption: No
 Used oil fuel burner: No
 Used oil processor: No
 User oil refiner: No
 Used oil fuel marketer to burner: No
 Used oil Specification marketer: No
 Used oil transfer facility: No
 Used oil transporter: No

Violation Status: No violations found

Map ID
 Direction
 Distance
 Elevation

MAP FINDINGS

Site

Database(s)

EDR ID Number
 EPA ID Number

C16 **PEP BOY-ANAHEIM 63**
303 W LINCOLN
< 1/8 **ANAHEIM, CA 92801**
1 ft.

SWEEPS UST **1000105141**
HIST UST **N/A**
CA FID UST

Site 7 of 9 in cluster C

Relative:
Higher

SWEEPS UST:
 Status: Not reported
 Comp Number: 4476
 Number: Not reported
 Board Of Equalization: Not reported
 Referral Date: Not reported
 Action Date: Not reported
 Created Date: Not reported
 Owner Tank Id: Not reported
 SWRCB Tank Id: 30-011-004476-000001
 Tank Status: Not reported
 Capacity: 550
 Active Date: Not reported
 Tank Use: M.V. FUEL
 STG: PRODUCT
 Content: JET FUEL
 Number Of Tanks: 1

Actual:
79 ft.

Status: Active
 Comp Number: 4476
 Number: 9
 Board Of Equalization: Not reported
 Referral Date: 03-18-92
 Action Date: 03-18-92
 Created Date: 12-31-88
 Owner Tank Id: 352
 SWRCB Tank Id: 30-011-004476-000002
 Tank Status: A
 Capacity: 550
 Active Date: Not reported
 Tank Use: M.V. FUEL
 STG: P
 Content: JET FUEL
 Number Of Tanks: 1

HIST UST:

File Number: 0002ECC6
 URL: <http://geotracker.waterboards.ca.gov/ustpdfs/pdf/0002ECC6.pdf>
 Region: STATE
 Facility ID: 00000013459
 Facility Type: Other
 Other Type: WASTE TANK
 Contact Name: DAVID NICKERSON
 Telephone: 2137485751
 Owner Name: PEP BOYS-MANNY, MOE & JACK
 Owner Address: 1124 W. WASHINGTON BLVD.
 Owner City,St,Zip: LOS ANGELES, CA 90015
 Total Tanks: 0001

Tank Num: 001
 Container Num: 1
 Year Installed: Not reported
 Tank Capacity: 00000550

Map ID
 Direction
 Distance
 Elevation

MAP FINDINGS

Site

Database(s)

EDR ID Number
 EPA ID Number

PEP BOY-ANAHEIM 63 (Continued)

1000105141

Tank Used for: WASTE
 Type of Fuel: WASTE OIL
 Container Construction Thickness: Not reported
 Leak Detection: Visual

Click here for Geo Tracker PDF:

CA FID UST:

Facility ID: 30006965
 Regulated By: UTNKA
 Regulated ID: Not reported
 Cortese Code: Not reported
 SIC Code: Not reported
 Facility Phone: 7148264810
 Mail To: Not reported
 Mailing Address: 1122 WASHINGTON BLVD P O
 Mailing Address 2: Not reported
 Mailing City,St,Zip: ANAHEIM 92801
 Contact: Not reported
 Contact Phone: Not reported
 DUNS Number: Not reported
 NPDES Number: Not reported
 EPA ID: Not reported
 Comments: Not reported
 Status: Active

B17

**100 SOUTH BEACH BLVD
 ANAHEIM, CA 92804**

**CHMIRS S104576734
 N/A**

< 1/8
 1 ft.

Site 5 of 38 in cluster B

**Relative:
 Higher**

CHMIRS:

OES Incident Number: 08-6059
 OES notification: 08/19/2008
 OES Date: Not reported
 OES Time: Not reported
Date Completed: Not reported
 Property Use: Not reported
 Agency Id Number: Not reported
 Agency Incident Number: Not reported
 Time Notified: Not reported
 Time Completed: Not reported
 Surrounding Area: Not reported
 Estimated Temperature: Not reported
 Property Management: Not reported
 More Than Two Substances Involved?: Not reported
 Resp Agency Personel # Of Decontaminated: Not reported
 Responding Agency Personel # Of Injuries: Not reported
 Responding Agency Personel # Of Fatalities: Not reported
 Others Number Of Decontaminated: Not reported
 Others Number Of Injuries: Not reported
 Others Number Of Fatalities: Not reported
 Vehicle Make/year: Not reported
 Vehicle License Number: Not reported
 Vehicle State: Not reported
 Vehicle Id Number: Not reported

**Actual:
 81 ft.**

Map ID
Direction
Distance
Elevation

MAP FINDINGS

Site

Database(s)

EDR ID Number
EPA ID Number

(Continued)

S104576734

CA DOT PUC/ICC Number:	Not reported
Company Name:	Not reported
Reporting Officer Name/ID:	Not reported
Report Date:	Not reported
Facility Telephone:	Not reported
Waterway Involved:	Unknown
Waterway:	Not reported
Spill Site:	Service Station
Cleanup By:	Contractor
Containment:	Not reported
What Happened:	Not reported
Type:	Not reported
Measure:	Gram(s)
Other:	Not reported
Date/Time:	0000
Year:	2008
Agency:	Veeder Root
Incident Date:	8/5/2008
Admin Agency:	Anaheim Fire Department
Amount:	Not reported
Contained:	Unknown
Site Type:	Not reported
E Date:	Not reported
Substance:	Diesel
Quantity Released:	180mg/kg
Unknown:	Not reported
Substance #2:	Not reported
Substance #3:	Not reported
Evacuations:	0
Number of Injuries:	0
Number of Fatalities:	0
#1 Pipeline:	Not reported
#2 Pipeline:	Not reported
#3 Pipeline:	Not reported
#1 Vessel >= 300 Tons:	Not reported
#2 Vessel >= 300 Tons:	Not reported
#3 Vessel >= 300 Tons:	Not reported
Evacs:	Not reported
Injuries:	Not reported
Fatals:	Not reported
Comments:	Not reported
Description:	*** HISTORICAL *** The cause of this release is unknown. Jacqueline Sandell, ETIC Engineering, reports that during soil testing 5 ft below the surface, these concentrations of the released material were discovered (TPHD) at a retail Exxon site (service station). Caller states this release is historic.

Map ID
 Direction
 Distance
 Elevation

MAP FINDINGS

Site

Database(s)

EDR ID Number
 EPA ID Number

B18 **SUNSHINE 1 HR PHOTOFINISHING**
 119 N BEACH BLVD
 ANAHEIM, CA 92801

RCRA-SQG **1000597864**
FINDS **CAD983618992**
HAZNET
ECHO

< 1/8
 1 ft.

Site 6 of 38 in cluster B

**Relative:
 Higher**

RCRA-SQG:

Date form received by agency: 02/14/1992
 Facility name: SUNSHINE 1 HR PHOTOFINISHING
 Facility address: 119 N BEACH BLVD
 ANAHEIM, CA 92801
 EPA ID: CAD983618992
 Contact: JIMMY LEE
 Contact address: 119 N BEACH BLVD
 ANAHEIM, CA 92801

**Actual:
 81 ft.**

Contact country: US
 Contact telephone: (714) 761-1800
 Contact email: Not reported
 EPA Region: 09
 Classification: Small Small Quantity Generator
 Description: Handler: generates more than 100 and less than 1000 kg of hazardous waste during any calendar month and accumulates less than 6000 kg of hazardous waste at any time; or generates 100 kg or less of hazardous waste during any calendar month, and accumulates more than 1000 kg of hazardous waste at any time

Owner/Operator Summary:

Owner/operator name: SUNSHINE ONE HOUR PHOTO
 Owner/operator address: 119 N BEACH BLVD
 ANAHEIM, CA 92801
 Owner/operator country: Not reported
 Owner/operator telephone: (714) 761-1800
 Legal status: Private
 Owner/Operator Type: Owner
 Owner/Op start date: Not reported
 Owner/Op end date: Not reported

Owner/operator name: RALPHS GROCERY CO
 Owner/operator address: P O BOX 54143
 LOS ANGELES, CA 90054
 Owner/operator country: Not reported
 Owner/operator telephone: (415) 555-1212
 Legal status: Private
 Owner/Operator Type: Owner
 Owner/Op start date: Not reported
 Owner/Op end date: Not reported

Handler Activities Summary:

U.S. importer of hazardous waste: No
 Mixed waste (haz. and radioactive): No
 Recycler of hazardous waste: No
 Transporter of hazardous waste: No
 Treater, storer or disposer of HW: No
 Underground injection activity: No
 On-site burner exemption: No
 Furnace exemption: No
 Used oil fuel burner: No
 Used oil processor: No

Map ID
Direction
Distance
Elevation

MAP FINDINGS

Site

Database(s)

EDR ID Number
EPA ID Number

SUNSHINE 1 HR PHOTOFINISHING (Continued)

1000597864

User oil refiner: No
Used oil fuel marketer to burner: No
Used oil Specification marketer: No
Used oil transfer facility: No
Used oil transporter: No

Violation Status: No violations found

FINDS:

Registry ID: 110002869012

Environmental Interest/Information System

California Hazardous Waste Tracking System - Datamart (HWTS-DATAMART) provides California with information on hazardous waste shipments for generators, transporters, and treatment, storage, and disposal facilities.

RCRAInfo is a national information system that supports the Resource Conservation and Recovery Act (RCRA) program through the tracking of events and activities related to facilities that generate, transport, and treat, store, or dispose of hazardous waste. RCRAInfo allows RCRA program staff to track the notification, permit, compliance, and corrective action activities required under RCRA.

HAZNET:

envid: 1000597864
Year: 1998
GEPaid: CAD983618992
Contact: JIMMY J LEE
Telephone: 7145277264
Mailing Name: Not reported
Mailing Address: 119 N BEACH BLVD
Mailing City,St,Zip: ANAHEIM, CA 928016135
Gen County: Not reported
TSD EPA ID: CAD981402522
TSD County: Not reported
Waste Category: Photochemicals/photoprocessing waste
Disposal Method: Recycler
Tons: .0250
Cat Decode: Not reported
Method Decode: Not reported
Facility County: Orange

envid: 1000597864
Year: 1997
GEPaid: CAD983618992
Contact: JIMMY J LEE
Telephone: 7145277264
Mailing Name: Not reported
Mailing Address: 119 N BEACH BLVD
Mailing City,St,Zip: ANAHEIM, CA 928016135
Gen County: Not reported
TSD EPA ID: CAD981402522
TSD County: Not reported
Waste Category: Metal sludge (Alkaline solution (pH >= 12.5) with metals)

Map ID
Direction
Distance
Elevation

MAP FINDINGS

Site

Database(s)

EDR ID Number
EPA ID Number

SUNSHINE 1 HR PHOTOFINISHING (Continued)

1000597864

Disposal Method: Recycler
Tons: .0450
Cat Decode: Not reported
Method Decode: Not reported
Facility County: Orange

envid: 1000597864
Year: 1994
GEPaid: CAD983618992
Contact: JIMMY J LEE
Telephone: 7145277264
Mailing Name: Not reported
Mailing Address: 119 N BEACH BLVD
Mailing City,St,Zip: ANAHEIM, CA 928016135
Gen County: Not reported
TSD EPA ID: CAD982524613
TSD County: Not reported
Waste Category: Photochemicals/photoprocessing waste
Disposal Method: Recycler
Tons: .0255
Cat Decode: Not reported
Method Decode: Not reported
Facility County: Orange

ECHO:

Envid: 1000597864
Registry ID: 110002869012
DFR URL: http://echo.epa.gov/detailed_facility_report?fid=110002869012

B19

**EXXONMOBIL OIL CORP 12692
100 S BEACH BLVD
ANAHEIM, CA 92804**

**RCRA-LQG
FINDS
HAZNET**

**1011843807
CAR000194894**

**< 1/8
1 ft.**

Site 7 of 38 in cluster B

**Relative:
Higher**

RCRA-LQG:

**Actual:
81 ft.**

Date form received by agency: 08/25/2008
Facility name: EXXONMOBIL OIL CORP 12692
Facility address: 100 S BEACH BLVD
ANAHEIM, CA 92804
EPA ID: CAR000194894
Mailing address: 822 S MATLACK ST
STE C CO JD2 ENVIRONMENTAL
WEST CHESTER, PA 19382
Contact: DONNA HYMES
Contact address: 822 S MATLACK ST STE C CO JD2 ENVIRONMENTAL
WEST CHESTER, PA 19382
Contact country: US
Contact telephone: 610-430-8151
Contact email: DHYMES@JD2ENV.COM
EPA Region: 09
Classification: Large Quantity Generator
Description: Handler: generates 1,000 kg or more of hazardous waste during any calendar month; or generates more than 1 kg of acutely hazardous waste during any calendar month; or generates more than 100 kg of any residue or contaminated soil, waste or other debris resulting from the cleanup of a spill, into or on any land or water, of acutely hazardous

Map ID
Direction
Distance
Elevation

MAP FINDINGS

Site

Database(s)

EDR ID Number
EPA ID Number

EXXONMOBIL OIL CORP 12692 (Continued)

1011843807

waste during any calendar month; or generates 1 kg or less of acutely hazardous waste during any calendar month, and accumulates more than 1 kg of acutely hazardous waste at any time; or generates 100 kg or less of any residue or contaminated soil, waste or other debris resulting from the cleanup of a spill, into or on any land or water, of acutely hazardous waste during any calendar month, and accumulates more than 100 kg of that material at any time

Owner/Operator Summary:

Owner/operator name: EXXONMOBIL OIL CORP
Owner/operator address: Not reported
Not reported
Owner/operator country: Not reported
Owner/operator telephone: Not reported
Legal status: Private
Owner/Operator Type: Operator
Owner/Op start date: 12/01/1999
Owner/Op end date: Not reported

Owner/operator name: JAMES B DAVIS AND SUE CHOI
Owner/operator address: 4311 WILSHER BLVD
LOS ANGELES, CA 90010
Owner/operator country: US
Owner/operator telephone: Not reported
Legal status: Private
Owner/Operator Type: Owner
Owner/Op start date: 07/19/2007
Owner/Op end date: Not reported

Handler Activities Summary:

U.S. importer of hazardous waste: No
Mixed waste (haz. and radioactive): No
Recycler of hazardous waste: No
Transporter of hazardous waste: No
Treater, storer or disposer of HW: No
Underground injection activity: No
On-site burner exemption: No
Furnace exemption: No
Used oil fuel burner: No
Used oil processor: No
User oil refiner: No
Used oil fuel marketer to burner: No
Used oil Specification marketer: No
Used oil transfer facility: No
Used oil transporter: No

. Waste code: D001
. Waste name: IGNITABLE WASTE

. Waste code: D018
. Waste name: BENZENE

Violation Status: No violations found

FINDS:

Registry ID: 110055834904

Map ID
Direction
Distance
Elevation

MAP FINDINGS

Site

Database(s)

EDR ID Number
EPA ID Number

EXXONMOBIL OIL CORP 12692 (Continued)

1011843807

Environmental Interest/Information System
STATE MASTER

HAZNET:

envid: 1011843807
Year: 2011
GEPaid: CAR000194894
Contact: DONNA HYMES/HAZARDOUS WASTE COOR
Telephone: 6104308151
Mailing Name: Not reported
Mailing Address: 800 E WASHINGTON ST
Mailing City,St,Zip: WEST CHESTER, PA 193800000
Gen County: Not reported
TSD EPA ID: CAD028409019
TSD County: Not reported
Waste Category: Aqueous solution with total organic residues 10 percent or more
Disposal Method: Discharge To Sewer/Potw Or Npdes(With Prior Storage--With Or Without Treatment)
Tons: 0.47955
Cat Decode: Not reported
Method Decode: Not reported
Facility County: Orange

envid: 1011843807
Year: 2010
GEPaid: CAR000194894
Contact: DONNA HYMES
Telephone: 6104308151
Mailing Name: Not reported
Mailing Address: 800 E WASHINGTON ST
Mailing City,St,Zip: WEST CHESTER, PA 193800000
Gen County: Not reported
TSD EPA ID: CAD028409019
TSD County: Not reported
Waste Category: Aqueous solution with total organic residues 10 percent or more
Disposal Method: Storage, Bulking, And/Or Transfer Off Site--No Treatment/Reovery (H010-H129) Or (H131-H135)
Tons: 0.14595
Cat Decode: Not reported
Method Decode: Not reported
Facility County: Orange

envid: 1011843807
Year: 2010
GEPaid: CAR000194894
Contact: DONNA HYMES
Telephone: 6104308151
Mailing Name: Not reported
Mailing Address: 800 E WASHINGTON ST
Mailing City,St,Zip: WEST CHESTER, PA 193800000
Gen County: Not reported
TSD EPA ID: CAD028409019
TSD County: Not reported
Waste Category: Aqueous solution with total organic residues 10 percent or more
Disposal Method: Discharge To Sewer/Potw Or Npdes(With Prior Storage--With Or Without Treatment)

Map ID
 Direction
 Distance
 Elevation

MAP FINDINGS

Site

Database(s)

EDR ID Number
 EPA ID Number

EXXONMOBIL OIL CORP 12692 (Continued)

1011843807

Tons: 0.4587
 Cat Decode: Not reported
 Method Decode: Not reported
 Facility County: Orange

envid: 1011843807
 Year: 2010
 GEPAID: CAR000194894
 Contact: DONNA HYMES
 Telephone: 6104308151
 Mailing Name: Not reported
 Mailing Address: 800 E WASHINGTON ST
 Mailing City,St,Zip: WEST CHESTER, PA 193800000
 Gen County: Not reported
 TSD EPA ID: CAD028409019
 TSD County: Not reported
 Waste Category: Unspecified aqueous solution
 Disposal Method: Discharge To Sewer/Potw Or Npdes(With Prior Storage--With Or Without Treatment)
 Tons: 0.0084
 Cat Decode: Not reported
 Method Decode: Not reported
 Facility County: Orange

envid: 1011843807
 Year: 2009
 GEPAID: CAR000194894
 Contact: DONNA HYMES
 Telephone: 6104308151
 Mailing Name: Not reported
 Mailing Address: 882 S MATLACK ST STE C
 Mailing City,St,Zip: WEST CHESTER, PA 770600000
 Gen County: Not reported
 TSD EPA ID: TXD000838896
 TSD County: Not reported
 Waste Category: Other organic solids
 Disposal Method: Incineration--Thermal Destruction Other Than Use As A Fuel
 Tons: 0.008
 Cat Decode: Not reported
 Method Decode: Not reported
 Facility County: Orange

[Click this hyperlink](#) while viewing on your computer to access additional CA_HAZNET: detail in the EDR Site Report.

B20

**100 SOUTH BEACH BLVD.
 ANAHEIM, CA**

**CHMIRS S105664828
 N/A**

< 1/8
 1 ft.

Site 8 of 38 in cluster B

**Relative:
 Higher**

CHMIRS:
 OES Incident Number: 0-5089
 OES notification: 10/31/2000
 OES Date: Not reported
 OES Time: Not reported
Date Completed: Not reported
 Property Use: Not reported

**Actual:
 81 ft.**

Map ID
Direction
Distance
Elevation

MAP FINDINGS

Site

Database(s)

EDR ID Number
EPA ID Number

(Continued)

S105664828

Agency Id Number:	Not reported
Agency Incident Number:	Not reported
Time Notified:	Not reported
Time Completed:	Not reported
Surrounding Area:	Not reported
Estimated Temperature:	Not reported
Property Management:	Not reported
More Than Two Substances Involved?:	Not reported
Resp Agency Personel # Of Decontaminated:	Not reported
Responding Agency Personel # Of Injuries:	Not reported
Responding Agency Personel # Of Fatalities:	Not reported
Others Number Of Decontaminated:	Not reported
Others Number Of Injuries:	Not reported
Others Number Of Fatalities:	Not reported
Vehicle Make/year:	Not reported
Vehicle License Number:	Not reported
Vehicle State:	Not reported
Vehicle Id Number:	Not reported
CA DOT PUC/ICC Number:	Not reported
Company Name:	Not reported
Reporting Officer Name/ID:	Not reported
Report Date:	Not reported
Facility Telephone:	Not reported
Waterway Involved:	Not reported
Waterway:	Not reported
Spill Site:	Not reported
Cleanup By:	Reporting Party
Containment:	Not reported
What Happened:	Not reported
Type:	Not reported
Measure:	Not reported
Other:	Not reported
Date/Time:	Not reported
Year:	2000
Agency:	Tanknology
Incident Date:	10/30/200012:00:00 AM
Admin Agency:	Anaheim Fire Department
Amount:	Not reported
Contained:	Unknown
Site Type:	Service Station
E Date:	Not reported
Substance:	Soil Contaminants
Gallons:	0.000000
Unknown:	0
Substance #2:	Not reported
Substance #3:	Not reported
Evacuations:	0
Number of Injuries:	0
Number of Fatalities:	0
#1 Pipeline:	Not reported
#2 Pipeline:	Not reported
#3 Pipeline:	Not reported
#1 Vessel >= 300 Tons:	Not reported
#2 Vessel >= 300 Tons:	Not reported
#3 Vessel >= 300 Tons:	Not reported
Evacs:	Not reported
Injuries:	Not reported

Map ID
 Direction
 Distance
 Elevation

MAP FINDINGS

Site

Database(s)

EDR ID Number
 EPA ID Number

(Continued)

S105664828

Fatals: Not reported
 Comments: Not reported
 Description: Discovered soil contaminants during a repiping project.

B21

**WALMART NEIGHBORHOOD MARKET #3101
 121 N BEACH BLVD
 ANAHEIM, CA 92801**

**RCRA-SQG
 FINDS
 ECHO**

**1016674840
 CAR000244343**

< 1/8
 1 ft.

Site 9 of 38 in cluster B

**Relative:
 Higher**

RCRA-SQG:

Date form received by agency: 06/20/2016
 Facility name: WALMART NEIGHBORHOOD MARKET #3101
 Facility address: 121 N BEACH BLVD
 ANAHEIM, CA 92801

**Actual:
 81 ft.**

EPA ID: CAR000244343
 Mailing address: PO BOX 8041
 BENTONVILLE, AR 72712 8041
 Contact: ROSE ARNOLD
 Contact address: PO BOX 8041
 BENTONVILLE, AR 72712 8041

Contact country: US
 Contact telephone: 479-277-8972
 Contact email: ROSE.ARNOLD@WALMART.COM
 EPA Region: 09
 Classification: Small Small Quantity Generator
 Description: Handler: generates more than 100 and less than 1000 kg of hazardous waste during any calendar month and accumulates less than 6000 kg of hazardous waste at any time; or generates 100 kg or less of hazardous waste during any calendar month, and accumulates more than 1000 kg of hazardous waste at any time

Owner/Operator Summary:

Owner/operator name: WAL-MART STORES INC
 Owner/operator address: PO BOX 8041
 BENTONVILLE, AR 72712
 Owner/operator country: US
 Owner/operator telephone: 479-277-8972
 Legal status: Private
 Owner/Operator Type: Owner
 Owner/Op start date: 05/14/2014
 Owner/Op end date: Not reported

Owner/operator name: WAL-MART STORES INC
 Owner/operator address: Not reported
 Not reported
 Owner/operator country: US
 Owner/operator telephone: Not reported
 Legal status: Private
 Owner/Operator Type: Operator
 Owner/Op start date: 05/14/2014
 Owner/Op end date: Not reported

Handler Activities Summary:

U.S. importer of hazardous waste: No
 Mixed waste (haz. and radioactive): No

Map ID
Direction
Distance
Elevation

MAP FINDINGS

Site

Database(s)

EDR ID Number
EPA ID Number

WALMART NEIGHBORHOOD MARKET #3101 (Continued)

1016674840

Recycler of hazardous waste: No
Transporter of hazardous waste: No
Treater, storer or disposer of HW: No
Underground injection activity: No
On-site burner exemption: No
Furnace exemption: No
Used oil fuel burner: No
Used oil processor: No
User oil refiner: No
Used oil fuel marketer to burner: No
Used oil Specification marketer: No
Used oil transfer facility: No
Used oil transporter: No

. Waste code: 122
. Waste name: 122

. Waste code: 141
. Waste name: 141

. Waste code: 181
. Waste name: 181

. Waste code: 213
. Waste name: 213

. Waste code: 214
. Waste name: 214

. Waste code: 221
. Waste name: 221

. Waste code: 223
. Waste name: 223

. Waste code: 232
. Waste name: 232

. Waste code: 311
. Waste name: 311

. Waste code: 331
. Waste name: 331

. Waste code: 352
. Waste name: 352

. Waste code: 791
. Waste name: 791

. Waste code: D001
. Waste name: IGNITABLE WASTE

. Waste code: D002
. Waste name: CORROSIVE WASTE

. Waste code: D003

Map ID
Direction
Distance
Elevation

MAP FINDINGS

Site

Database(s)

EDR ID Number
EPA ID Number

WALMART NEIGHBORHOOD MARKET #3101 (Continued)

1016674840

- . Waste code: D004
- . Waste name: REACTIVE WASTE
- . Waste code: D005
- . Waste name: ARSENIC
- . Waste code: D006
- . Waste name: BARIUM
- . Waste code: D007
- . Waste name: CADMIUM
- . Waste code: D008
- . Waste name: CHROMIUM
- . Waste code: D009
- . Waste name: LEAD
- . Waste code: D010
- . Waste name: MERCURY
- . Waste code: D011
- . Waste name: SELENIUM
- . Waste code: D016
- . Waste name: SILVER
- . Waste code: D018
- . Waste name: 2,4-D (2,4-DICHLOROPHENOXYACETIC ACID)
- . Waste code: D022
- . Waste name: BENZENE
- . Waste code: D024
- . Waste name: CHLOROFORM
- . Waste code: D026
- . Waste name: M-CRESOL
- . Waste code: D027
- . Waste name: CRESOL
- . Waste code: D035
- . Waste name: 1,4-DICHLOROBENZENE
- . Waste code: D039
- . Waste name: METHYL ETHYL KETONE
- . Waste code: D043
- . Waste name: TETRACHLOROETHYLENE
- . Waste code: P001
- . Waste name: VINYL CHLORIDE
- . Waste code: P001
- . Waste name: 2H-1-BENZOPYRAN-2-ONE, 4-HYDROXY-3-(3-OXO-1-PHENYLBUTYL)-, & SALTS, WHEN PRESENT AT CONCENTRATIONS GREATER THAN 0.3% (OR) WARFARIN, & SALTS, WHEN PRESENT AT CONCENTRATIONS GREATER THAN 0.3%

Map ID
Direction
Distance
Elevation

MAP FINDINGS

Site

Database(s)

EDR ID Number
EPA ID Number

WALMART NEIGHBORHOOD MARKET #3101 (Continued)

1016674840

. Waste code: P075
. Waste name: NICOTINE, & SALTS (OR) PYRIDINE, 3-(1-METHYL-2-PYRROLIDINYL)-,(S)-, & SALTS

. Waste code: U002
. Waste name: 2-PROPANONE (I) (OR) ACETONE (I)

. Waste code: U034
. Waste name: ACETALDEHYDE, TRICHLORO- (OR) CHLORAL

. Waste code: U035
. Waste name: BENZENEBUTANOIC ACID, 4-[BIS(2-CHLOROETHYL)AMINO]- (OR) CHLORAMBUCIL

. Waste code: U058
. Waste name: 2H-1,3,2-OXAZAPHOSPHORIN-2-AMINE, N,N-BIS(2-CHLOROETHYL)TETRAHYDRO-, 2-OXIDE (OR) CYCLOPHOSPHAMIDE

. Waste code: U072
. Waste name: BENZENE, 1,4-DICHLORO- (OR) P-DICHLOROBENZENE

. Waste code: U089
. Waste name: DIETHYLSTILBESTEROL (OR) PHENOL, 4,4'-(1,2-DIETHYL-1,2-ETHENEDIYL)BIS, (E)-

. Waste code: U122
. Waste name: FORMALDEHYDE

. Waste code: U129
. Waste name: CYCLOHEXANE, 1,2,3,4,5,6-HEXACHLORO-, (1ALPHA, 2ALPHA, 3BETA, 4ALPHA, 5ALPHA, 6BETA)- (OR) LINDANE

. Waste code: U132
. Waste name: HEXACHLOROPHENE (OR) PHENOL, 2,2'-METHYLENEBIS[3,4,6-TRICHLORO-

. Waste code: U134
. Waste name: HYDROFLUORIC ACID (C,T) (OR) HYDROGEN FLUORIDE (C,T)

. Waste code: U150
. Waste name: L-PHENYLALANINE, 4-[BIS(2-CHLOROETHYL)AMINO]- (OR) MELPHALAN

. Waste code: U154
. Waste name: METHANOL (I) (OR) METHYL ALCOHOL (I)

. Waste code: U159
. Waste name: 2-BUTANONE (I,T) (OR) METHYL ETHYL KETONE (MEK) (I,T)

. Waste code: U165
. Waste name: NAPHTHALENE

. Waste code: U188
. Waste name: PHENOL

. Waste code: U200
. Waste name: RESERPINE (OR) YOHIMBAN-16-CARBOXYLIC ACID, 11,17-DIMETHOXY-18-[(3,4,5-TRIMETHOXYBENZOYL)OXY]-, METHYL ESTER, (3BETA, 16BETA, 17ALPHA, 18BETA, 20ALPHA)-

Map ID
Direction
Distance
Elevation

MAP FINDINGS

Site

Database(s)

EDR ID Number
EPA ID Number

WALMART NEIGHBORHOOD MARKET #3101 (Continued)

1016674840

- . Waste code: U205
- . Waste name: SELENIUM SULFIDE (OR) SELENIUM SULFIDE SES2 (R,T)

- . Waste code: U210
- . Waste name: ETHENE, TETRACHLORO- (OR) TETRACHLOROETHYLENE

- . Waste code: U249
- . Waste name: ZINC PHOSPHIDE ZN3P2, WHEN PRESENT AT CONCENTRATIONS OF 10% OR LESS

- . Waste code: U279
- . Waste name: CARBARYL (OR) 1-NAPHTHALENOL, METHYLCARBAMATE

- . Waste code: U409
- . Waste name: CARBAMIC ACID, [1,2-PHENYLENEBIS (IMINOCARBONOTHIOYL)]BIS-, DIMETHYL ESTER (OR) THIOPHANATE-METHYL

Historical Generators:

Date form received by agency: 10/28/2014
Site name: WALMART NEIGHBORHOOD MARKET NO 3101
Classification: Small Quantity Generator

- . Waste code: 122
- . Waste name: 122

- . Waste code: 141
- . Waste name: 141

- . Waste code: 181
- . Waste name: 181

- . Waste code: 213
- . Waste name: 213

- . Waste code: 214
- . Waste name: 214

- . Waste code: 221
- . Waste name: 221

- . Waste code: 232
- . Waste name: 232

- . Waste code: 311
- . Waste name: 311

- . Waste code: 331
- . Waste name: 331

- . Waste code: 352
- . Waste name: 352

- . Waste code: 541
- . Waste name: 541

- . Waste code: 791
- . Waste name: 791

Map ID
Direction
Distance
Elevation

MAP FINDINGS

Site

Database(s)

EDR ID Number
EPA ID Number

WALMART NEIGHBORHOOD MARKET #3101 (Continued)

1016674840

- . Waste code: D001
- . Waste name: IGNITABLE WASTE

- . Waste code: D002
- . Waste name: CORROSIVE WASTE

- . Waste code: D003
- . Waste name: REACTIVE WASTE

- . Waste code: D004
- . Waste name: ARSENIC

- . Waste code: D005
- . Waste name: BARIUM

- . Waste code: D006
- . Waste name: CADMIUM

- . Waste code: D007
- . Waste name: CHROMIUM

- . Waste code: D008
- . Waste name: LEAD

- . Waste code: D009
- . Waste name: MERCURY

- . Waste code: D010
- . Waste name: SELENIUM

- . Waste code: D011
- . Waste name: SILVER

- . Waste code: D016
- . Waste name: 2,4-D (2,4-DICHLOROPHENOXYACETIC ACID)

- . Waste code: D018
- . Waste name: BENZENE

- . Waste code: D022
- . Waste name: CHLOROFORM

- . Waste code: D024
- . Waste name: M-CRESOL

- . Waste code: D026
- . Waste name: CRESOL

- . Waste code: D027
- . Waste name: 1,4-DICHLOROBENZENE

- . Waste code: D035
- . Waste name: METHYL ETHYL KETONE

- . Waste code: D039
- . Waste name: TETRACHLOROETHYLENE

Map ID
Direction
Distance
Elevation

MAP FINDINGS

Site

Database(s)

EDR ID Number
EPA ID Number

WALMART NEIGHBORHOOD MARKET #3101 (Continued)

1016674840

. Waste code: D043
. Waste name: VINYL CHLORIDE

. Waste code: P001
. Waste name: 2H-1-BENZOPYRAN-2-ONE, 4-HYDROXY-3-(3-OXO-1-PHENYLBUTYL)-, & SALTS, WHEN PRESENT AT CONCENTRATIONS GREATER THAN 0.3% (OR) WARFARIN, & SALTS, WHEN PRESENT AT CONCENTRATIONS GREATER THAN 0.3%

. Waste code: P075
. Waste name: NICOTINE, & SALTS (OR) PYRIDINE, 3-(1-METHYL-2-PYRROLIDINYL)-,(S)-, & SALTS

. Waste code: U002
. Waste name: 2-PROPANONE (I) (OR) ACETONE (I)

. Waste code: U034
. Waste name: ACETALDEHYDE, TRICHLORO- (OR) CHLORAL

. Waste code: U035
. Waste name: BENZENE BUTANOIC ACID, 4-[BIS(2-CHLOROETHYL)AMINO]- (OR) CHLORAMBUCIL

. Waste code: U058
. Waste name: 2H-1,3,2-OXAZAPHOSPHORIN-2-AMINE, N,N-BIS(2-CHLOROETHYL)TETRAHYDRO-, 2-OXIDE (OR) CYCLOPHOSPHAMIDE

. Waste code: U072
. Waste name: BENZENE, 1,4-DICHLORO- (OR) P-DICHLOROBENZENE

. Waste code: U112
. Waste name: ACETIC ACID, ETHYL ESTER (I) (OR) ETHYL ACETATE (I)

. Waste code: U122
. Waste name: FORMALDEHYDE

. Waste code: U129
. Waste name: CYCLOHEXANE, 1,2,3,4,5,6-HEXACHLORO-, (1ALPHA, 2ALPHA, 3BETA, 4ALPHA, 5ALPHA, 6BETA)- (OR) LINDANE

. Waste code: U132
. Waste name: HEXACHLOROPHENE (OR) PHENOL, 2,2'-METHYLENEBIS[3,4,6-TRICHLORO-

. Waste code: U134
. Waste name: HYDROFLUORIC ACID (C,T) (OR) HYDROGEN FLUORIDE (C,T)

. Waste code: U150
. Waste name: L-PHENYLALANINE, 4-[BIS(2-CHLOROETHYL)AMINO]- (OR) MELPHALAN

. Waste code: U154
. Waste name: METHANOL (I) (OR) METHYL ALCOHOL (I)

. Waste code: U159
. Waste name: 2-BUTANONE (I,T) (OR) METHYL ETHYL KETONE (MEK) (I,T)

. Waste code: U165
. Waste name: NAPHTHALENE

. Waste code: U188

Map ID
Direction
Distance
Elevation

MAP FINDINGS

Site

Database(s)

EDR ID Number
EPA ID Number

WALMART NEIGHBORHOOD MARKET #3101 (Continued)

1016674840

- . Waste name: PHENOL
- . Waste code: U200
- . Waste name: RESERPINE (OR) YOHIMBAN-16-CARBOXYLIC ACID, 11,17-DIMETHOXY-18-[(3,4,5-TRIMETHOXYBENZOYL)OXY]-, METHYL ESTER, (3BETA, 16BETA, 17ALPHA, 18BETA, 20ALPHA)-
- . Waste code: U205
- . Waste name: SELENIUM SULFIDE (OR) SELENIUM SULFIDE SES2 (R,T)
- . Waste code: U210
- . Waste name: ETHENE, TETRACHLORO- (OR) TETRACHLOROETHYLENE
- . Waste code: U249
- . Waste name: ZINC PHOSPHIDE ZN3P2, WHEN PRESENT AT CONCENTRATIONS OF 10% OR LESS
- . Waste code: U279
- . Waste name: CARBARYL (OR) 1-NAPHTHALENOL, METHYLCARBAMATE
- . Waste code: U409
- . Waste name: CARBAMIC ACID, [1,2-PHENYLENEBIS (IMINOCARBONOTHIOYL)]BIS-, DIMETHYL ESTER (OR) THIOPHANATE-METHYL

Date form received by agency: 03/11/2014

Site name: WALMART NEIGHBORHOOD MARKET NO 3101

Classification: Small Quantity Generator

- . Waste code: 122
- . Waste name: 122
- . Waste code: 134
- . Waste name: 134
- . Waste code: 141
- . Waste name: 141
- . Waste code: 181
- . Waste name: 181
- . Waste code: 213
- . Waste name: 213
- . Waste code: 214
- . Waste name: 214
- . Waste code: 232
- . Waste name: 232
- . Waste code: 311
- . Waste name: 311
- . Waste code: 331
- . Waste name: 331
- . Waste code: 352
- . Waste name: 352

Map ID
Direction
Distance
Elevation

MAP FINDINGS

Site

Database(s)

EDR ID Number
EPA ID Number

WALMART NEIGHBORHOOD MARKET #3101 (Continued)

1016674840

- . Waste code: 541
- . Waste name: 541

- . Waste code: 791
- . Waste name: 791

- . Waste code: D001
- . Waste name: IGNITABLE WASTE

- . Waste code: D002
- . Waste name: CORROSIVE WASTE

- . Waste code: D003
- . Waste name: REACTIVE WASTE

- . Waste code: D004
- . Waste name: ARSENIC

- . Waste code: D005
- . Waste name: BARIUM

- . Waste code: D006
- . Waste name: CADMIUM

- . Waste code: D007
- . Waste name: CHROMIUM

- . Waste code: D008
- . Waste name: LEAD

- . Waste code: D009
- . Waste name: MERCURY

- . Waste code: D010
- . Waste name: SELENIUM

- . Waste code: D011
- . Waste name: SILVER

- . Waste code: D016
- . Waste name: 2,4-D (2,4-DICHLOROPHENOXYACETIC ACID)

- . Waste code: D018
- . Waste name: BENZENE

- . Waste code: D022
- . Waste name: CHLOROFORM

- . Waste code: D024
- . Waste name: M-CRESOL

- . Waste code: D026
- . Waste name: CRESOL

- . Waste code: D027
- . Waste name: 1,4-DICHLOROBENZENE

Map ID
Direction
Distance
Elevation

MAP FINDINGS

Site

Database(s)

EDR ID Number
EPA ID Number

WALMART NEIGHBORHOOD MARKET #3101 (Continued)

1016674840

. Waste code: D035
. Waste name: METHYL ETHYL KETONE

. Waste code: D039
. Waste name: TETRACHLOROETHYLENE

. Waste code: D043
. Waste name: VINYL CHLORIDE

. Waste code: P001
. Waste name: 2H-1-BENZOPYRAN-2-ONE, 4-HYDROXY-3-(3-OXO-1-PHENYLBUTYL)-, & SALTS, WHEN PRESENT AT CONCENTRATIONS GREATER THAN 0.3% (OR) WARFARIN, & SALTS, WHEN PRESENT AT CONCENTRATIONS GREATER THAN 0.3%

. Waste code: P075
. Waste name: NICOTINE, & SALTS (OR) PYRIDINE, 3-(1-METHYL-2-PYRROLIDINYL)-(S)-, & SALTS

. Waste code: U002
. Waste name: 2-PROPANONE (I) (OR) ACETONE (I)

. Waste code: U034
. Waste name: ACETALDEHYDE, TRICHLORO- (OR) CHLORAL

. Waste code: U035
. Waste name: BENZENE BUTANOIC ACID, 4-[BIS(2-CHLOROETHYL)AMINO]- (OR) CHLORAMBUCIL

. Waste code: U058
. Waste name: 2H-1,3,2-OXAZAPHOSPHORIN-2-AMINE, N,N-BIS(2-CHLOROETHYL)TETRAHYDRO-, 2-OXIDE (OR) CYCLOPHOSPHAMIDE

. Waste code: U072
. Waste name: BENZENE, 1,4-DICHLORO- (OR) P-DICHLOROBENZENE

. Waste code: U122
. Waste name: FORMALDEHYDE

. Waste code: U129
. Waste name: CYCLOHEXANE, 1,2,3,4,5,6-HEXACHLORO-, (1ALPHA, 2ALPHA, 3BETA, 4ALPHA, 5ALPHA, 6BETA)- (OR) LINDANE

. Waste code: U132
. Waste name: HEXACHLOROPHENE (OR) PHENOL, 2,2'-METHYLENEBIS[3,4,6-TRICHLORO-

. Waste code: U134
. Waste name: HYDROFLUORIC ACID (C,T) (OR) HYDROGEN FLUORIDE (C,T)

. Waste code: U150
. Waste name: L-PHENYLALANINE, 4-[BIS(2-CHLOROETHYL)AMINO]- (OR) MELPHALAN

. Waste code: U154
. Waste name: METHANOL (I) (OR) METHYL ALCOHOL (I)

. Waste code: U159
. Waste name: 2-BUTANONE (I,T) (OR) METHYL ETHYL KETONE (MEK) (I,T)

. Waste code: U165

Map ID
 Direction
 Distance
 Elevation

MAP FINDINGS

EDR ID Number
 EPA ID Number

WALMART NEIGHBORHOOD MARKET #3101 (Continued)

1016674840

- . Waste name: NAPHTHALENE
- . Waste code: U188
- . Waste name: PHENOL
- . Waste code: U200
- . Waste name: RESERPINE (OR) YOHIMBAN-16-CARBOXYLIC ACID, 11,17-DIMETHOXY-18-[(3,4,5-TRIMETHOXYBENZOYL)OXY]-, METHYL ESTER, (3BETA, 16BETA, 17ALPHA, 18BETA, 20ALPHA)-
- . Waste code: U205
- . Waste name: SELENIUM SULFIDE (OR) SELENIUM SULFIDE SES2 (R,T)
- . Waste code: U210
- . Waste name: ETHENE, TETRACHLORO- (OR) TETRACHLOROETHYLENE
- . Waste code: U249
- . Waste name: ZINC PHOSPHIDE ZN3P2, WHEN PRESENT AT CONCENTRATIONS OF 10% OR LESS
- . Waste code: U279
- . Waste name: CARBARYL (OR) 1-NAPHTHALENOL, METHYLCARBAMATE
- . Waste code: U409
- . Waste name: CARBAMIC ACID, [1,2-PHENYLENEBIS (IMINOCARBONOTHIOYL)]BIS-, DIMETHYL ESTER (OR) THIOPHANATE-METHYL

Violation Status: No violations found

FINDS:

Registry ID: 110058882507

Environmental Interest/Information System

RCRAInfo is a national information system that supports the Resource Conservation and Recovery Act (RCRA) program through the tracking of events and activities related to facilities that generate, transport, and treat, store, or dispose of hazardous waste. RCRAInfo allows RCRA program staff to track the notification, permit, compliance, and corrective action activities required under RCRA.

ECHO:

Envid: 1016674840
 Registry ID: 110058882507
 DFR URL: http://echo.epa.gov/detailed_facility_report?fid=110058882507

B22

**GRAY-ANAHEIM
 121 N. BEACH BLVD.
 ANAHEIM, CA 92801**

**HAZNET S118207432
 N/A**

< 1/8
 1 ft.

Site 10 of 38 in cluster B

**Relative:
 Higher**

HAZNET:
 envid: S118207432
 Year: 2014
 Actual:
 GEPAID: CAC002767546
 Contact: RICHARD STEVENS
 Telephone: 7142311143

**Actual:
 81 ft.**

Map ID
Direction
Distance
Elevation

MAP FINDINGS

Site

Database(s)

EDR ID Number
EPA ID Number

GRAY-ANAHEIM (Continued)

S118207432

Mailing Name: Not reported
Mailing Address: 421 E. CERRITOS AVE.
Mailing City,St,Zip: ANAHEIM, CA 92805
Gen County: Orange
TSD EPA ID: NVT330010000
TSD County: 99
Waste Category: Other organic solids
Disposal Method: Landfill Or Surface Impoundment That Will Be Closed As Landfill(To Include On-Site Treatment And/Or Stabilization)
Tons: 0.2
Cat Decode: Not reported
Method Decode: Not reported
Facility County: Orange

23

JACKIE LANG
211 S BEACH BLVD SPC 63
ANAHEIM, CA 92804

HAZNET S113780713
N/A

< 1/8
1 ft.

Relative:
Lower

Actual:
77 ft.

HAZNET:
envid: S113780713
Year: 2012
GEPID: CAC002694822
Contact: JACKIE LANG
Telephone: 7142202158
Mailing Name: Not reported
Mailing Address: 211 S BEACH BLVD SPC 63
Mailing City,St,Zip: ANAHEIM, CA 928041837
Gen County: Orange
TSD EPA ID: AZC950823111
TSD County: 99
Waste Category: Not reported
Disposal Method: Landfill Or Surface Impoundment That Will Be Closed As Landfill(To Include On-Site Treatment And/Or Stabilization)
Tons: 1.2
Cat Decode: Not reported
Method Decode: Not reported
Facility County: Orange

B24

WALMART NEIGHBORHOOD MARKET #3101
121 N BEACH BLVD
ANAHEIM, CA 92801

HAZNET S118237545
N/A

< 1/8
1 ft.

Site 11 of 38 in cluster B

Relative:
Higher

Actual:
81 ft.

HAZNET:
envid: S118237545
Year: 2015
GEPID: CAR000244343
Contact: JUSTIN WILSON
Telephone: 4792043517
Mailing Name: Not reported
Mailing Address: P.O. BOX 8041
Mailing City,St,Zip: BENTONVILLE, AR 727128041
Gen County: Orange
TSD EPA ID: NVD980895338

Map ID
Direction
Distance
Elevation

MAP FINDINGS

Site

Database(s)

EDR ID Number
EPA ID Number

WALMART NEIGHBORHOOD MARKET #3101 (Continued)

S118237545

TSD County: 99
Waste Category: Off-specification, aged or surplus organics
Disposal Method: Storage, Bulking, And/Or Transfer Off Site--No Treatment/Reovery (H010-H129) Or (H131-H135)
Tons: 0.0105
Cat Decode: Off-specification, aged or surplus organics
Method Decode: Storage, Bulking, And/Or Transfer Off Site--No Treatment/Reovery (H010-H129) Or (H131-H135)
Facility County: Orange

envid: S118237545
Year: 2015
GEPaid: CAR000244343
Contact: JUSTIN WILSON
Telephone: 4792043517
Mailing Name: Not reported
Mailing Address: P.O. BOX 8041
Mailing City,St,Zip: BENTONVILLE, AR 727128041
Gen County: Orange
TSD EPA ID: CAD008364432
TSD County: Los Angeles
Waste Category: Off-specification, aged or surplus organics
Disposal Method: Not reported
Tons: 0.0715
Cat Decode: Off-specification, aged or surplus organics
Method Decode: Not reported
Facility County: Orange

envid: S118237545
Year: 2015
GEPaid: CAR000244343
Contact: JUSTIN WILSON
Telephone: 4792043517
Mailing Name: Not reported
Mailing Address: P.O. BOX 8041
Mailing City,St,Zip: BENTONVILLE, AR 727128041
Gen County: Orange
TSD EPA ID: CAD008364432
TSD County: Los Angeles
Waste Category: Off-specification, aged or surplus organics
Disposal Method: Storage, Bulking, And/Or Transfer Off Site--No Treatment/Reovery (H010-H129) Or (H131-H135)
Tons: 0.91
Cat Decode: Off-specification, aged or surplus organics
Method Decode: Storage, Bulking, And/Or Transfer Off Site--No Treatment/Reovery (H010-H129) Or (H131-H135)
Facility County: Orange

envid: S118237545
Year: 2015
GEPaid: CAR000244343
Contact: JUSTIN WILSON
Telephone: 4792043517
Mailing Name: Not reported
Mailing Address: P.O. BOX 8041
Mailing City,St,Zip: BENTONVILLE, AR 727128041
Gen County: Orange

Map ID
 Direction
 Distance
 Elevation

MAP FINDINGS

Site

Database(s)

EDR ID Number
 EPA ID Number

WALMART NEIGHBORHOOD MARKET #3101 (Continued)

S118237545

TSD EPA ID: INR000110197
 TSD County: Not reported
 Waste Category: Pharmaceutical waste
 Disposal Method: Storage, Bulking, And/Or Transfer Off Site--No Treatment/Reovery (H010-H129) Or (H131-H135)
 Tons: 0.005
 Cat Decode: Pharmaceutical waste
 Method Decode: Storage, Bulking, And/Or Transfer Off Site--No Treatment/Reovery (H010-H129) Or (H131-H135)
 Facility County: Orange

envid: S118237545
 Year: 2015
 GEPAID: CAR000244343
 Contact: JUSTIN WILSON
 Telephone: 4792043517
 Mailing Name: Not reported
 Mailing Address: P.O. BOX 8041
 Mailing City,St,Zip: BENTONVILLE, AR 727128041

Gen County: Orange
 TSD EPA ID: CAD008364432
 TSD County: Los Angeles
 Waste Category: Pharmaceutical waste
 Disposal Method: Storage, Bulking, And/Or Transfer Off Site--No Treatment/Reovery (H010-H129) Or (H131-H135)
 Tons: 0.0045
 Cat Decode: Pharmaceutical waste
 Method Decode: Storage, Bulking, And/Or Transfer Off Site--No Treatment/Reovery (H010-H129) Or (H131-H135)
 Facility County: Orange

[Click this hyperlink](#) while viewing on your computer to access 25 additional CA_HAZNET: record(s) in the EDR Site Report.

A25

**GFELLER DEV CO INC, GDC 111
 2925 W LINCOLN AV
 ANAHEIM, CA 92680**

**EMI S106831737
 N/A**

**< 1/8
 1 ft.**

Site 6 of 9 in cluster A

**Relative:
 Higher**

EMI:
 Year: 1987
 County Code: 30
 Air Basin: SC
 Facility ID: 48275
 Air District Name: SC
 SIC Code: 4953
 Air District Name: SOUTH COAST AQMD
 Community Health Air Pollution Info System: Not reported
 Consolidated Emission Reporting Rule: Not reported
 Total Organic Hydrocarbon Gases Tons/Yr: 8
 Reactive Organic Gases Tons/Yr: 4
 Carbon Monoxide Emissions Tons/Yr: 0
 NOX - Oxides of Nitrogen Tons/Yr: 0
 SOX - Oxides of Sulphur Tons/Yr: 0
 Particulate Matter Tons/Yr: 0
 Part. Matter 10 Micrometers and Smlr Tons/Yr:0

**Actual:
 83 ft.**

Map ID
Direction
Distance
Elevation

MAP FINDINGS

Site

Database(s)

EDR ID Number
EPA ID Number

GFELLER DEV CO INC, GDC 111 (Continued)

S106831737

Year: 1990
County Code: 30
Air Basin: SC
Facility ID: 48275
Air District Name: SC
SIC Code: 4953
Air District Name: SOUTH COAST AQMD
Community Health Air Pollution Info System: Not reported
Consolidated Emission Reporting Rule: Not reported
Total Organic Hydrocarbon Gases Tons/Yr: 34
Reactive Organic Gases Tons/Yr: 16
Carbon Monoxide Emissions Tons/Yr: 0
NOX - Oxides of Nitrogen Tons/Yr: 0
SOX - Oxides of Sulphur Tons/Yr: 0
Particulate Matter Tons/Yr: 0
Part. Matter 10 Micrometers and Smlr Tons/Yr:0

D26
< 1/8
1 ft.

JR ENTERPRISES L.P.
147 S. BEACH BLVD.
ANAHEIM, CA 92804

HAZNET S113792074
N/A

Site 1 of 3 in cluster D

Relative:
Higher
Actual:
79 ft.

HAZNET:
envid: S113792074
Year: 2012
GEPaid: CAC002710402
Contact: LOUANN ZELLNER
Telephone: 9498529000
Mailing Name: Not reported
Mailing Address: 4299 MACARTHUR BLVD STE 104
Mailing City,St,Zip: NEWPORT BEACH, CA 926602019
Gen County: Orange
TSD EPA ID: CAD028409019
TSD County: Los Angeles
Waste Category: Not reported
Disposal Method: Storage, Bulking, And/Or Transfer Off Site--No Treatment/Reovery (H010-H129) Or (H131-H135)
Tons: 0.1668
Cat Decode: Not reported
Method Decode: Not reported
Facility County: Orange

D27
< 1/8
1 ft.

126 S BEACH BLVD
ANAHEIM, CA 92804

EDR Hist Auto 1015194690
N/A

Site 2 of 3 in cluster D

Relative:
Higher
Actual:
81 ft.

EDR Historical Auto Stations:
Name: BEACH LIN AUTO DETAIL
Year: 2003
Address: 126 S BEACH BLVD
Name: LAUTO SMOG
Year: 2004

Map ID
 Direction
 Distance
 Elevation

MAP FINDINGS

Site Database(s) EDR ID Number
 EPA ID Number

(Continued)

1015194690

Address: 126 S BEACH BLVD
 Name: LAUTO SMOG
 Year: 2005
 Address: 126 S BEACH BLVD

D28 **BEACH LIN CAR WASH**
126 S BEACH BLVD
< 1/8 **ANAHEIM, CA 92804**
1 ft.

UST **U003778735**
N/A

Site 3 of 3 in cluster D

Relative: UST:
Higher Facility ID: 10399
 Permitting Agency: Not reported
Actual: Latitude: 33.83135
81 ft. Longitude: -117.99335

A29 **SPARKS-RAINS LF AKA ANDERSON PIT**
2925 WEST LINCOLN AVENUE
< 1/8 **ANAHEIM, CA**
1 ft.

RGA LF **S114733008**
N/A

Site 7 of 9 in cluster A

Relative: RGA LF:
Higher 2001 SPARKS-RAINS LF AKA ANDERSON PIT 2925 WEST LINCOLN AVENUE
 2000 SPARKS-RAINS LF AKA ANDERSON PIT 2925 WEST LINCOLN AVENUE
Actual: 1999 SPARKS-RAINS LF AKA ANDERSON PIT 2925 WEST LINCOLN AVENUE
83 ft. 1998 SPARKS-RAINS LF AKA ANDERSON PIT 2925 WEST LINCOLN AVENUE

30
206 S LAXORE ST
< 1/8 **ANAHEIM, CA 92804**
1 ft.

EDR Hist Auto **1015314147**
N/A

EDR Historical Auto Stations:

Relative: Name: SONNYS AUTO UPHOLSTERY
Higher Year: 2001
 Address: 206 S LAXORE ST
Actual: Name: SONNYS AUTO UPHOLSTERY
81 ft. Year: 2004
 Address: 206 S LAXORE ST

A31 **SPARKS-RAINS L.F. (GFELLER/BRACAMONTE)**
2925 WEST LINCOLN AVENUE
< 1/8 **ANAHEIM, CA**
1 ft.

RGA LF **S114733007**
N/A

Site 8 of 9 in cluster A

Relative: RGA LF:
Higher 1995 SPARKS-RAINS L.F. (GFELLER/BRACAMONTE) 2925 WEST LINCOLN AVENUE
Actual:
83 ft.

MAP FINDINGS

Map ID
Direction
Distance
Elevation

Site

Database(s)

EDR ID Number
EPA ID Number

A32 **SPARKS / RAINS LF / LINCOLN BEACH**
2925 W LINCOLN AVE
< 1/8 **ANAHEIM, CA 92801**
1 ft.

FINDS **1006836982**
N/A

Site 9 of 9 in cluster A

Relative:
Higher

FINDS:

Actual:
83 ft.

Registry ID: 110013978703
 Environmental Interest/Information System
 AIR EMISSIONS CLASSIFICATION UNKNOWN

B33 **SHELL #101**
101 BEACH BLVD
< 1/8 **ANAHEIM, CA 92801**
1 ft.

LUST **S104791792**
N/A

Site 12 of 38 in cluster B

Relative:
Higher

LUST REG 8:

Actual:
81 ft.

Region: 8
 County: Orange
 Regional Board: Santa Ana Region
 Facility Status: Case Closed
 Case Number: 083001215T
 Local Case Num: Not reported
 Case Type: Aquifer affected
 Substance: Regular Gasoline
 Qty Leaked: Not reported
 Abate Method: Not reported
 Cross Street: LINCOLN
 Enf Type: None Taken
 Funding: Not reported
 How Discovered: Tank Test
 How Stopped: Not reported
 Leak Cause: Other Cause
 Leak Source: Piping
 Global ID: T0605900951
 How Stopped Date: 4/10/1989
 Enter Date: 9/5/1989
 Date Confirmation of Leak Began: 5/3/1989
 Date Preliminary Assessment Began: 7/25/1989
 Discover Date: 4/10/1989
 Enforcement Date: 1/1/1965
 Close Date: 7/18/1997
 Date Prelim Assessment Workplan Submitted: Not reported
 Date Pollution Characterization Began: 2/1/1990
 Date Remediation Plan Submitted: 4/13/1990
 Date Remedial Action Underway: 3/23/1992
 Date Post Remedial Action Monitoring: 3/9/1995
 Enter Date: 9/5/1989
 GW Qualifies: Not reported
 Soil Qualifies: Not reported
 Operator: Not reported
 Facility Contact: Not reported
 Interim: Yes
 Oversight Program: LUST
 Latitude: 33.83217
 Longitude: -117.993708

Map ID
 Direction
 Distance
 Elevation

MAP FINDINGS

Site

Database(s)

EDR ID Number
 EPA ID Number

SHELL #101 (Continued)

S104791792

MTBE Date:	Not reported
Max MTBE GW:	Not reported
MTBE Concentration:	0
Max MTBE Soil:	Not reported
MTBE Fuel:	1
MTBE Tested:	Site NOT Tested for MTBE. Includes Unknown and Not Analyzed.
MTBE Class:	*
Staff:	CAB
Staff Initials:	SW
Lead Agency:	Local Agency
Local Agency:	30011
Hydr Basin #:	COASTAL PLAIN OF ORA
Beneficial:	Not reported
Priority:	Not reported
Cleanup Fund Id:	Not reported
Work Suspended:	Not reported
Summary:	4/8/91 - NPDES PERMIT IS PENDING. 7/27/95 - BENZENE ND IN GROUND WATER. 5/23/96 - NPDES PERMIT RESCINDED (GW 5/95).

E34

**WESTGATE CENTER (SPARKS-RAINS PIT LANDFILL)
 BEACH BLVD. & LINCOLN AVE.
 ANAHEIM, CA 92801**

**LDS S106855368
 N/A**

< 1/8
 1 ft.

Site 1 of 5 in cluster E

**Relative:
 Higher**

LDS:

**Actual:
 83 ft.**

Global Id:	SL0605924235
Latitude:	33.83457
Longitude:	-117.9903
Case Type:	Land Disposal Site
Status:	Completed - Case Closed
Status Date:	06/17/2014
Lead Agency:	SANTA ANA RWQCB (REGION 8)
Caseworker:	JPL
Local Agency:	Not reported
RB Case Number:	Not reported
LOC Case Number:	Not reported
File Location:	Regional Board
Potential Media Affect:	Other Groundwater (uses other than drinking water)
EDR Link ID:	SL0605924235
Potential Contaminants of Concern:	* Volatile Organic Compounds (VOC)
Site History:	The property located at the northeastern corner of the Beach Blvd. and Lincoln Avenue includes the Sparks, Rains, and Anderson Pits landfill. The property is located in the southwest quarter of Section 12, Township 4 South, Range 11, San Bernardino Base and Meridian. The site was a quarry mine for aggregates. After the aggregate was all mined, the property was leased by the County of Orange to be used as a landfill. County of Orange leased the property that included Sparks, Rains, and Anderson pits for a period from 1958 through 1960 for landfill operations. The pits were filled with approximately 500,000 cubic yards of municipal and demolition waste. Sparks and Rains pits were predominantly filled with municipal solid waste, and the Anderson pit was filled with demolition waste. Between 1968 and 1987, the sparks pit was used as a mobile home park until it was abandoned in 1987 due to extreme ground settlement and safety hazards. In June of 2003, Anaheim Redevelopment Agency (ARA) acquired the property which contained the Sparks and Anderson pit landfills

Map ID
 Direction
 Distance
 Elevation

MAP FINDINGS

Site

Database(s)

EDR ID Number
 EPA ID Number

WESTGATE CENTER (SPARKS-RAINS PIT LANDFILL) (Continued)

S106855368

for site development into a shopping center and food court. ARA decided to remediate the site under the Polanco Act which requires site cleanup or contaminant remediation prior to developing the site. ARA is working with the regulatory agencies to cap the site in accordance with the Title 27 and placement of a gas collection system as the remedy for the site. A remedial Action Plan (RAP) was submitted and was conditionally approved. The conditions required the ARA to submit additional reports and design plans for complete the RAP. To date (6-13-11) there has been no development constructed on site. The ARA is in the process of submitting the required plans and designs to have the site developed.

Click here to access the California GeoTracker records for this facility:

B35	UNOCAL #4614	UST	U003949181
	100 BEACH N		N/A
< 1/8	ANAHEIM, CA 92801		
1 ft.			
	Site 13 of 38 in cluster B		

Relative:	UST:			
Higher	Facility ID:	2390		
	Permitting Agency:	Not reported		
Actual:	Latitude:	33.833768		
82 ft.	Longitude:	-117.99171		

E36	AT&T MOBILITY - ANAHEIM-WEST (12157)	FINDS	1016715277
	2960 WEST LINCOLN AVENUE, UNIT H		N/A
< 1/8	ANAHEIM, CA 92804		
1 ft.			
	Site 2 of 5 in cluster E		

Relative:	FINDS:			
Higher	Registry ID:	110057075917		
Actual:	Environmental Interest/Information System			
82 ft.	STATE MASTER			

B37	MOBIL #99-A8Q	RGA LUST	S114653586
	3000 W LINCOLN AVE		N/A
< 1/8	ANAHEIM, CA		
1 ft.			
	Site 14 of 38 in cluster B		

Relative:	RGA LUST:			
Higher	2012	MOBIL #99-A8Q	3000 W LINCOLN AVE	
	2011	MOBIL #99-A8Q	3000 W LINCOLN AVE	
Actual:	2010	MOBIL #99-A8Q	3000 W LINCOLN AVE	
80 ft.	2009	MOBIL #99-A8Q	3000 W LINCOLN AVE	
	2008	MOBIL #99-A8Q	3000 W LINCOLN AVE	

Map ID
Direction
Distance
Elevation

MAP FINDINGS

Site

Database(s)

EDR ID Number
EPA ID Number

B38 **CONOCO PHILLIPS #254614**
100 N BEACH BLVD
< 1/8 **ANAHEIM, CA 92801**
1 ft.

HAZNET **S113129620**
 N/A

Site 15 of 38 in cluster B

Relative:
Higher

HAZNET:

envid: S113129620
Year: 2006
GEPaid: CAL000277258
Contact: DANELLE EICHHORST
Telephone: 2812933723
Mailing Name: Not reported
Mailing Address: 600 N DAIRY ASHFORD-MO 1001
Mailing City,St,Zip: HOUSTON, TX 77079
Gen County: Not reported
TSD EPA ID: CAD982444481
TSD County: Not reported
Waste Category: Aqueous solution with total organic residues less than 10 percent
Disposal Method: Treatment, Tank
Tons: 0.16
Cat Decode: Not reported
Method Decode: Not reported
Facility County: Orange

Actual:
82 ft.

envid: S113129620
Year: 2005
GEPaid: CAL000277258
Contact: DANELLE EICHHORST
Telephone: 2812933723
Mailing Name: Not reported
Mailing Address: 600 N DAIRY ASHFORD-MO 1001
Mailing City,St,Zip: HOUSTON, TX 77079
Gen County: Not reported
TSD EPA ID: CAD982444481
TSD County: Not reported
Waste Category: Aqueous solution with total organic residues less than 10 percent
Disposal Method: Not reported
Tons: 0.72
Cat Decode: Not reported
Method Decode: Not reported
Facility County: Orange

envid: S113129620
Year: 2005
GEPaid: CAL000277258
Contact: DANELLE EICHHORST
Telephone: 2812933723
Mailing Name: Not reported
Mailing Address: 600 N DAIRY ASHFORD-MO 1001
Mailing City,St,Zip: HOUSTON, TX 77079
Gen County: Not reported
TSD EPA ID: CAD982444481
TSD County: Not reported
Waste Category: Aqueous solution with total organic residues less than 10 percent
Disposal Method: Treatment, Tank
Tons: 0.12
Cat Decode: Not reported
Method Decode: Not reported

Map ID
Direction
Distance
Elevation

MAP FINDINGS

Site

Database(s)

EDR ID Number
EPA ID Number

CONOCO PHILLIPS #254614 (Continued)

S113129620

Facility County: Orange

envid: S113129620
Year: 2004
GEPaid: CAL000277258
Contact: DANELLE EICHHORST
Telephone: 2812933723
Mailing Name: Not reported
Mailing Address: 600 N DAIRY ASHFORD-MO 1001
Mailing City,St,Zip: HOUSTON, TX 77079
Gen County: Not reported
TSD EPA ID: CAD982444481
TSD County: Not reported
Waste Category: Aqueous solution with total organic residues less than 10 percent
Disposal Method: Treatment, Tank
Tons: 0.79
Cat Decode: Not reported
Method Decode: Not reported
Facility County: Orange

envid: S113129620
Year: 2004
GEPaid: CAL000277258
Contact: DANELLE EICHHORST
Telephone: 2812933723
Mailing Name: Not reported
Mailing Address: 600 N DAIRY ASHFORD-MO 1001
Mailing City,St,Zip: HOUSTON, TX 77079
Gen County: Not reported
TSD EPA ID: CAD982444481
TSD County: Not reported
Waste Category: Other organic solids
Disposal Method: Recycler
Tons: 0.04
Cat Decode: Not reported
Method Decode: Not reported
Facility County: Orange

[Click this hyperlink](#) while viewing on your computer to access additional CA_HAZNET: detail in the EDR Site Report.

B39

**KIMS 76 STORE #4614
100 N BEACH BLVD
ANAHEIM, CA 92801**

**UST U003948927
N/A**

**< 1/8
1 ft.**

Site 16 of 38 in cluster B

**Relative:
Higher**

UST:
Facility ID: 1005
Permitting Agency: Not reported
Latitude: 33.833768
Longitude: -117.99171

**Actual:
82 ft.**

MAP FINDINGS

Map ID
Direction
Distance
Elevation

Site

Database(s)

EDR ID Number
EPA ID Number

B40 **TOSCO CORPORATION STATION #30688**
100 N BEACH BLVD
< 1/8 **ANAHEIM, CA 92801**
1 ft.

HAZNET **S113074616**
 N/A

Site 17 of 38 in cluster B

Relative:
Higher

HAZNET:

envid: S113074616
Year: 2003

Actual:
82 ft.

GEPaid: CAL000135650
Contact: HAZMAT SPECIALIST
Telephone: 6027284180

Mailing Name: Not reported
Mailing Address: PO BOX 52085
Mailing City,St,Zip: PHOENIX, AZ 850722085

Gen County: Not reported
TSD EPA ID: CAD028409019
TSD County: Not reported

Waste Category: Aqueous solution with total organic residues less than 10 percent
Disposal Method: Treatment, Tank
Tons: 0.31

Cat Decode: Not reported
Method Decode: Not reported
Facility County: Orange

envid: S113074616
Year: 2002
GEPaid: CAL000135650
Contact: HAZMAT SPECIALIST
Telephone: 6027284180

Mailing Name: Not reported
Mailing Address: PO BOX 52085
Mailing City,St,Zip: PHOENIX, AZ 850722085

Gen County: Not reported
TSD EPA ID: CAD028409019
TSD County: Not reported

Waste Category: Unspecified aqueous solution
Disposal Method: Treatment, Tank
Tons: 0.45

Cat Decode: Not reported
Method Decode: Not reported
Facility County: Orange

envid: S113074616
Year: 2001
GEPaid: CAL000135650
Contact: HAZMAT SPECIALIST
Telephone: 6027284180

Mailing Name: Not reported
Mailing Address: PO BOX 52085
Mailing City,St,Zip: PHOENIX, AZ 850722085

Gen County: Not reported
TSD EPA ID: CAD028409019
TSD County: Not reported

Waste Category: Unspecified aqueous solution
Disposal Method: Transfer Station
Tons: 0.22

Cat Decode: Not reported
Method Decode: Not reported

Map ID
Direction
Distance
Elevation

MAP FINDINGS

Site

Database(s)

EDR ID Number
EPA ID Number

TOSCO CORPORATION STATION #30688 (Continued)

S113074616

Facility County: Orange

envid: S113074616
Year: 2000
GEPAID: CAL000135650
Contact: HAZMAT SPECIALIST
Telephone: 6027284180
Mailing Name: Not reported
Mailing Address: PO BOX 52085
Mailing City,St,Zip: PHOENIX, AZ 850722085
Gen County: Not reported
TSD EPA ID: CAT080013352
TSD County: Not reported
Waste Category: Aqueous solution with total organic residues less than 10 percent
Disposal Method: Recycler
Tons: 0.17
Cat Decode: Not reported
Method Decode: Not reported
Facility County: Orange

envid: S113074616
Year: 1999
GEPAID: CAL000135650
Contact: TOSCO MARKETING
Telephone: 6027284180
Mailing Name: Not reported
Mailing Address: P O BOX 52085
Mailing City,St,Zip: PHOENIX, AZ 850722085
Gen County: Not reported
TSD EPA ID: CAD028409019
TSD County: Not reported
Waste Category: Not reported
Disposal Method: Transfer Station
Tons: .0000
Cat Decode: Not reported
Method Decode: Not reported
Facility County: Orange

[Click this hyperlink](#) while viewing on your computer to access
3 additional CA_HAZNET: record(s) in the EDR Site Report.

B41

**UNOCAL SERVICE STATION #4614
100 NORTH BEACH BLVD
ANAHEIM, CA 92801**

**HAZNET S113040473
N/A**

< 1/8
1 ft.

Site 18 of 38 in cluster B

**Relative:
Higher**

HAZNET:
envid: S113040473
Year: 2003
GEPAID: CAL000046469
Contact: CHRISTOPHER Z HILL
Telephone: 7144286802
Mailing Name: Not reported
Mailing Address: PO BOX 25376
Mailing City,St,Zip: SANTA ANA, CA 927995376
Gen County: Not reported
TSD EPA ID: CAT080013352

**Actual:
82 ft.**

Map ID
Direction
Distance
Elevation

MAP FINDINGS

Site

Database(s)

EDR ID Number
EPA ID Number

UNOCAL SERVICE STATION #4614 (Continued)

S113040473

TSD County: Not reported
Waste Category: Oil/water separation sludge
Disposal Method: Recycler
Tons: 0.66
Cat Decode: Not reported
Method Decode: Not reported
Facility County: Orange

envid: S113040473
Year: 1997
GEPaid: CAL000046469
Contact: UNION OIL COMPANY OF CALIFORNI
Telephone: 7144286560
Mailing Name: Not reported
Mailing Address: PO BOX 25376
Mailing City,St,Zip: SANTA ANA, CA 927995376
Gen County: Not reported
TSD EPA ID: CAD028409019
TSD County: Not reported
Waste Category: Aqueous solution with total organic residues less than 10 percent
Disposal Method: Treatment, Tank
Tons: .2126
Cat Decode: Not reported
Method Decode: Not reported
Facility County: Orange

envid: S113040473
Year: 1996
GEPaid: CAL000046469
Contact: UNION OIL COMPANY OF CALIFORNI
Telephone: 7144286560
Mailing Name: Not reported
Mailing Address: PO BOX 25376
Mailing City,St,Zip: SANTA ANA, CA 927995376
Gen County: Not reported
TSD EPA ID: CAD028409019
TSD County: Not reported
Waste Category: Aqueous solution with total organic residues less than 10 percent
Disposal Method: Treatment, Tank
Tons: .3418
Cat Decode: Not reported
Method Decode: Not reported
Facility County: Orange

envid: S113040473
Year: 1995
GEPaid: CAL000046469
Contact: UNION OIL COMPANY OF CALIFORNI
Telephone: 7144286560
Mailing Name: Not reported
Mailing Address: PO BOX 25376
Mailing City,St,Zip: SANTA ANA, CA 927995376
Gen County: Not reported
TSD EPA ID: CAD028409019
TSD County: Not reported
Waste Category: Aqueous solution with total organic residues less than 10 percent
Disposal Method: Treatment, Tank

Map ID
Direction
Distance
Elevation

MAP FINDINGS

Site

Database(s)

EDR ID Number
EPA ID Number

UNOCAL SERVICE STATION #4614 (Continued)

S113040473

Tons: .4170
Cat Decode: Not reported
Method Decode: Not reported
Facility County: Orange

envid: S113040473
Year: 1993
GEPAID: CAL000046469
Contact: UNION OIL COMPANY OF CALIFORNI
Telephone: 7144286560
Mailing Name: Not reported
Mailing Address: PO BOX 25376
Mailing City,St,Zip: SANTA ANA, CA 927995376
Gen County: Not reported
TSD EPA ID: CAD028409019
TSD County: Not reported
Waste Category: Aqueous solution with total organic residues less than 10 percent
Disposal Method: Not reported
Tons: 4.16999999999
Cat Decode: Not reported
Method Decode: Not reported
Facility County: Orange

[Click this hyperlink](#) while viewing on your computer to access
2 additional CA_HAZNET: record(s) in the EDR Site Report.

E42

**DAVIS E L DUMP
NE CORNER LINCOLN AVE/BEACH BL.
ANAHEIM, CA 92801**

**SEMS 1000262134
CAD980498513**

< 1/8
1 ft.

Site 3 of 5 in cluster E

**Relative:
Higher**

SEMS:
Site ID: 901748
EPA ID: CAD980498513
Federal Facility: N
NPL: Not on the NPL
Non NPL Status: NFRAP-Site does not qualify for the NPL based on existing information

**Actual:
83 ft.**

Following information was gathered from the prior CERCLIS update completed in 10/2013:

Site ID: 0901748
EPA ID: CAD980498513
Facility County: ORANGE
Short Name: DAVIS E L DUMP
Congressional District: 38
IFMS ID: 095E
SMSA Number: 0360
USGC Hydro Unit: 18070201
Federal Facility: Not a Federal Facility
DMNSN Number: 0.00000
Site Orphan Flag: N
RCRA ID: Not reported
USGS Quadrangle: Not reported
Site Init By Prog: Not reported
NFRAP Flag: Not reported
Parent ID: Not reported
RST Code: Not reported
EPA Region: 09

Map ID
Direction
Distance
Elevation

MAP FINDINGS

Site

Database(s)

EDR ID Number
EPA ID Number

DAVIS E L DUMP (Continued)

1000262134

Classification: Not reported
Site Settings Code: Not reported
NPL Status: Not on the NPL
DMNSN Unit Code: Not reported
RBRAC Code: Not reported
RResp Fed Agency Code: Not reported
Non NPL Status: Site Reassessment Start Needed
Non NPL Status Date: 05/18/94
Site Fips Code: 06059
CC Concurrence Date: / /
CC Concurrence FY: Not reported
Alias EPA ID: Not reported
Site FUDS Flag: Not reported

CERCLIS Site Contact Name(s):

Contact ID: 13003854.00000
Contact Name: Leslie Ramirez
Contact Tel: (415) 972-3978
Contact Title: Site Assessment Manager (SAM)
Contact Email: Not reported

Contact ID: 13003858.00000
Contact Name: Sharon Murray
Contact Tel: (415) 972-4250
Contact Title: Site Assessment Manager (SAM)
Contact Email: Not reported

Contact ID: 13004003.00000
Contact Name: Carl Brickner
Contact Tel: Not reported
Contact Title: Site Assessment Manager (SAM)
Contact Email: Not reported

CERCLIS Site Alias Name(s):

Alias ID: 101
Alias Name: E L DAVIS DUMP
Alias Address: 1 BLOCK N OF LINCOLN AVE
ANAHEIM, CA 92801
Alias Comments: Not reported
Site Description: Envirostor - Yes

CERCLIS Assessment History:

Action Code: 001
Action: DISCOVERY
Date Started: / /
Date Completed: 09/01/80
Priority Level: Not reported
Operable Unit: SITEWIDE
Primary Responsibility: EPA Fund-Financed
Planning Status: Not reported
Urgency Indicator: Not reported
Action Anomaly: Not reported

Action Code: 001
Action: PRELIMINARY ASSESSMENT

Map ID
 Direction
 Distance
 Elevation

MAP FINDINGS

Site

Database(s)

EDR ID Number
 EPA ID Number

DAVIS E L DUMP (Continued)

1000262134

Date Started: 09/01/85
 Date Completed: 01/01/86
 Priority Level: Higher priority for further assessment
 Operable Unit: SITEWIDE
 Primary Responsibility: State, Fund Financed
 Planning Status: Not reported
 Urgency Indicator: Not reported
 Action Anomaly: Not reported

Action Code: 001
 Action: SITE INSPECTION
 Date Started: / /
 Date Completed: 12/01/86
 Priority Level: Higher priority for further assessment
 Operable Unit: SITEWIDE
 Primary Responsibility: EPA Fund-Financed
 Planning Status: Not reported
 Urgency Indicator: Not reported
 Action Anomaly: Not reported

Action Code: 002
 Action: SITE INSPECTION
 Date Started: / /
 Date Completed: 06/28/90
 Priority Level: Low priority for further assessment
 Operable Unit: SITEWIDE
 Primary Responsibility: EPA Fund-Financed
 Planning Status: Not reported
 Urgency Indicator: Not reported
 Action Anomaly: Not reported

B43

**SPARKS PIT
 NE CORNER LINCOLN AVE & BEACH
 ANAHEIM, CA**

WMUDS/SWAT

**S103442592
 N/A**

**< 1/8
 1 ft.**

Site 19 of 38 in cluster B

**Relative:
 Higher**

WMUDS/SWAT:

Edit Date: 19950705
 Complexity: Not reported
 Primary Waste: Not reported
 Primary Waste Type: Not reported
 Secondary Waste: Not reported
 Secondary Waste Type: Not reported
 Base Meridian: SB
 NPID: Not reported
 Tonnage: 0
 Regional Board ID: Not reported
 Municipal Solid Waste: False
 Superorder: False
 Open To Public: False
 Waste List: False
 Agency Type: Not reported
 Agency Name: ORANGE COUNTY
 Agency Department: DIRECTOR, WASTE MANAGEMENT PRO

**Actual:
 82 ft.**

Map ID
Direction
Distance
Elevation

MAP FINDINGS

Site

Database(s)

EDR ID Number
EPA ID Number

SPARKS PIT (Continued)

S103442592

Agency Address: 720 FLOWERE, SUITE 400
Agency City,St,Zip: SANTA ANA 92701
Agency Contact: SUZANNE MCCLANAHAN
Agency Telephone: 7148344114
Land Owner Name: COUNTY OF ORANGE
Land Owner Address: 1200 NORTH MAIN STREET
Land Owner City,St,Zip: SANTA ANA, CA 92701
Land Owner Contact: SUZANNE MCCLANAHAN
Land Owner Phone: 7145684160
Region: 8
Facility Type: Not reported
Facility Description: Not reported
Facility Telephone: Not reported
SWAT Facility Name: ORANGE COUNTY SPARKS PIT
Primary SIC: Not reported
Secondary SIC: Not reported
Comments: Not reported
Last Facility Editors: BIHBIHBIH
Waste Discharge System: False
Solid Waste Assessment Test Program: True
Toxic Pits Cleanup Act Program: False
Resource Conservation Recovery Act: False
Department of Defence: False
Solid Waste Assessment Test Program: COUNTY OF ORANGE
Threat to Water Quality: Not reported
Sub Chapter 15: False
Regional Board Project Officer: GSR
Number of WMUDS at Facility: 1
Section Range: 04S11W12
RCRA Facility: Not reported
Waste Discharge Requirements: Not reported
Self-Monitoring Rept. Frequency: Not reported
Waste Discharge System ID: 8 300011NUR
Solid Waste Information ID: Not reported

B44

**MOBIL #99-A8Q
3000 W LINCOLN AVE
ANAHEIM, CA 92801**

**LUST S109284497
N/A**

**< 1/8
1 ft.**

Site 20 of 38 in cluster B

**Relative:
Higher**

LUST:

**Actual:
81 ft.**

Region: STATE
Global Id: T0605901504
Latitude: 33.831957355
Longitude: -117.993644
Case Type: LUST Cleanup Site
Status: Open - Verification Monitoring
Status Date: 01/25/2011
Lead Agency: SANTA ANA RWQCB (REGION 8)
Case Worker: RS
Local Agency: ANAHEIM CITY
RB Case Number: 083002015T
LOC Case Number: Not reported
File Location: Regional Board
Potential Media Affect: Aquifer used for drinking water supply
Potential Contaminants of Concern: Gasoline
Site History: The persistence of benzene in the deeper aquifer and the occurrence

Map ID
Direction
Distance
Elevation

MAP FINDINGS

Site

Database(s)

EDR ID Number
EPA ID Number

MOBIL #99-A8Q (Continued)

S109284497

of high concentrations of mtbe in offsite wells are two complications at this site.

[Click here to access the California GeoTracker records for this facility:](#)

Contact:

Global Id: T0605901504
Contact Type: Local Agency Caseworker
Contact Name: RALPH MCCAFFREY
Organization Name: ANAHEIM CITY
Address: 201 S. ANAHEIM BLVD. MS 601
City: ANAHEIM
Email: rmccaffrey@anaheim.net
Phone Number: Not reported

Global Id: T0605901504
Contact Type: Regional Board Caseworker
Contact Name: ROSE SCOTT
Organization Name: SANTA ANA RWQCB (REGION 8)
Address: 3737 MAIN STREET, SUITE 500
City: RIVERSIDE
Email: rscott@waterboards.ca.gov
Phone Number: 9513206375

Status History:

Global Id: T0605901504
Status: Open - Case Begin Date
Status Date: 08/14/1991

Global Id: T0605901504
Status: Open - Site Assessment
Status Date: 08/14/1991

Global Id: T0605901504
Status: Open - Site Assessment
Status Date: 10/12/1992

Global Id: T0605901504
Status: Open - Site Assessment
Status Date: 08/04/1994

Global Id: T0605901504
Status: Open - Remediation
Status Date: 09/30/1994

Global Id: T0605901504
Status: Open - Remediation
Status Date: 11/01/1995

Global Id: T0605901504
Status: Open - Remediation
Status Date: 05/22/2000

Global Id: T0605901504
Status: Open - Remediation
Status Date: 07/05/2000

Map ID
Direction
Distance
Elevation

MAP FINDINGS

Site

Database(s)

EDR ID Number
EPA ID Number

MOBIL #99-A8Q (Continued)

S109284497

Global Id: T0605901504
Status: Open - Verification Monitoring
Status Date: 07/31/2006

Global Id: T0605901504
Status: Open - Site Assessment
Status Date: 08/13/2007

Global Id: T0605901504
Status: Open - Verification Monitoring
Status Date: 01/25/2011

Regulatory Activities:

Global Id: T0605901504
Action Type: ENFORCEMENT
Date: 07/30/2008
Action: Verbal Enforcement

Global Id: T0605901504
Action Type: ENFORCEMENT
Date: 06/26/2008
Action: Verbal Enforcement

Global Id: T0605901504
Action Type: Other
Date: 02/02/1992
Action: Leak Stopped

Global Id: T0605901504
Action Type: RESPONSE
Date: 03/30/2005
Action: Monitoring Report - Quarterly

Global Id: T0605901504
Action Type: RESPONSE
Date: 01/30/2012
Action: Monitoring Report - Quarterly

Global Id: T0605901504
Action Type: ENFORCEMENT
Date: 07/10/2008
Action: Site Visit / Inspection / Sampling

Global Id: T0605901504
Action Type: ENFORCEMENT
Date: 01/08/2009
Action: Technical Correspondence / Assistance / Other

Global Id: T0605901504
Action Type: RESPONSE
Date: 07/01/2005
Action: Monitoring Report - Quarterly

Global Id: T0605901504
Action Type: RESPONSE
Date: 10/31/2005
Action: Monitoring Report - Quarterly

Map ID
Direction
Distance
Elevation

MAP FINDINGS

Site

Database(s)

EDR ID Number
EPA ID Number

MOBIL #99-A8Q (Continued)

S109284497

Global Id:	T0605901504
Action Type:	RESPONSE
Date:	06/30/2012
Action:	Monitoring Report - Quarterly
Global Id:	T0605901504
Action Type:	RESPONSE
Date:	04/30/2012
Action:	Monitoring Report - Quarterly
Global Id:	T0605901504
Action Type:	ENFORCEMENT
Date:	07/27/2009
Action:	File Review - Closure
Global Id:	T0605901504
Action Type:	Other
Date:	02/28/1992
Action:	Leak Reported
Global Id:	T0605901504
Action Type:	RESPONSE
Date:	07/30/2006
Action:	Monitoring Report - Quarterly
Global Id:	T0605901504
Action Type:	RESPONSE
Date:	10/30/2006
Action:	Request for Closure
Global Id:	T0605901504
Action Type:	RESPONSE
Date:	12/22/2006
Action:	Other Report / Document
Global Id:	T0605901504
Action Type:	RESPONSE
Date:	01/30/2013
Action:	Request for Closure - Regulator Responded
Global Id:	T0605901504
Action Type:	ENFORCEMENT
Date:	07/01/2002
Action:	* No Action
Global Id:	T0605901504
Action Type:	ENFORCEMENT
Date:	03/10/2003
Action:	* Verbal Communication
Global Id:	T0605901504
Action Type:	ENFORCEMENT
Date:	12/30/2002
Action:	Staff Letter
Global Id:	T0605901504
Action Type:	ENFORCEMENT

Map ID
Direction
Distance
Elevation

MAP FINDINGS

Site

Database(s)

EDR ID Number
EPA ID Number

MOBIL #99-A8Q (Continued)

S109284497

Date: 07/29/2009
Action: Staff Letter

Global Id: T0605901504
Action Type: ENFORCEMENT
Date: 03/02/2010
Action: File Review - Closure

Global Id: T0605901504
Action Type: RESPONSE
Date: 04/22/2007
Action: Soil and Water Investigation Workplan

Global Id: T0605901504
Action Type: RESPONSE
Date: 01/31/2014
Action: Site Investigation Workplan - Regulator Responded

Global Id: T0605901504
Action Type: ENFORCEMENT
Date: 03/28/2014
Action: Meeting

Global Id: T0605901504
Action Type: ENFORCEMENT
Date: 11/29/2006
Action: Staff Letter

Global Id: T0605901504
Action Type: RESPONSE
Date: 10/30/2007
Action: Monitoring Report - Quarterly

Global Id: T0605901504
Action Type: RESPONSE
Date: 09/30/2007
Action: Other Report / Document

Global Id: T0605901504
Action Type: RESPONSE
Date: 10/10/2016
Action: Well Destruction Workplan - Regulator Responded

Global Id: T0605901504
Action Type: ENFORCEMENT
Date: 11/03/2005
Action: * No Action

Global Id: T0605901504
Action Type: ENFORCEMENT
Date: 07/05/2005
Action: * No Action

Global Id: T0605901504
Action Type: ENFORCEMENT
Date: 03/21/2006
Action: Staff Letter

Map ID
Direction
Distance
Elevation

MAP FINDINGS

Site

Database(s)

EDR ID Number
EPA ID Number

MOBIL #99-A8Q (Continued)

S109284497

Global Id:	T0605901504
Action Type:	ENFORCEMENT
Date:	10/05/2016
Action:	Email Correspondence
Global Id:	T0605901504
Action Type:	ENFORCEMENT
Date:	11/23/2015
Action:	File review
Global Id:	T0605901504
Action Type:	RESPONSE
Date:	10/30/2002
Action:	Monitoring Report - Quarterly
Global Id:	T0605901504
Action Type:	ENFORCEMENT
Date:	01/10/2007
Action:	Meeting
Global Id:	T0605901504
Action Type:	ENFORCEMENT
Date:	01/11/2007
Action:	Site Visit / Inspection / Sampling
Global Id:	T0605901504
Action Type:	ENFORCEMENT
Date:	03/21/2007
Action:	Staff Letter
Global Id:	T0605901504
Action Type:	ENFORCEMENT
Date:	01/10/2007
Action:	Verbal Enforcement
Global Id:	T0605901504
Action Type:	ENFORCEMENT
Date:	07/01/2006
Action:	File review
Global Id:	T0605901504
Action Type:	ENFORCEMENT
Date:	08/10/2011
Action:	Meeting
Global Id:	T0605901504
Action Type:	ENFORCEMENT
Date:	10/07/2010
Action:	File review
Global Id:	T0605901504
Action Type:	RESPONSE
Date:	10/31/2006
Action:	Other Report / Document
Global Id:	T0605901504
Action Type:	ENFORCEMENT

Map ID
Direction
Distance
Elevation

MAP FINDINGS

Site

Database(s)

EDR ID Number
EPA ID Number

MOBIL #99-A8Q (Continued)

S109284497

Date: 11/29/2006
Action: Staff Letter

Global Id: T0605901504
Action Type: ENFORCEMENT
Date: 03/01/2016
Action: Staff Letter

Global Id: T0605901504
Action Type: ENFORCEMENT
Date: 03/01/2016
Action: Email Correspondence

Global Id: T0605901504
Action Type: RESPONSE
Date: 04/24/2003
Action: Other Report / Document

Global Id: T0605901504
Action Type: RESPONSE
Date: 04/05/2003
Action: Soil and Water Investigation Report

Global Id: T0605901504
Action Type: RESPONSE
Date: 09/30/2014
Action: Soil and Water Investigation Report

Global Id: T0605901504
Action Type: RESPONSE
Date: 01/30/2015
Action: Monitoring Report - Semi-Annually

Global Id: T0605901504
Action Type: ENFORCEMENT
Date: 11/20/2007
Action: Staff Letter

Global Id: T0605901504
Action Type: RESPONSE
Date: 07/30/2002
Action: Monitoring Report - Quarterly

Global Id: T0605901504
Action Type: RESPONSE
Date: 01/30/2003
Action: Monitoring Report - Quarterly

Global Id: T0605901504
Action Type: RESPONSE
Date: 04/30/2003
Action: Monitoring Report - Quarterly

Global Id: T0605901504
Action Type: RESPONSE
Date: 07/30/2015
Action: Monitoring Report - Semi-Annually

Map ID
 Direction
 Distance
 Elevation

MAP FINDINGS

Site

Database(s)

EDR ID Number
 EPA ID Number

MOBIL #99-A8Q (Continued)

S109284497

Global Id: T0605901504
 Action Type: ENFORCEMENT
 Date: 01/15/2013
 Action: File Review - Closure

Global Id: T0605901504
 Action Type: Other
 Date: 08/14/1991
 Action: Leak Discovery

B45

**MOBIL #99-A8Q
 3000 LINCOLN AVE
 ANAHEIM, CA 92801**

**LUST S103943475
 N/A**

< 1/8
 1 ft.

Site 21 of 38 in cluster B

**Relative:
 Higher**

LUST REG 8:

Region: 8
 County: Orange
 Regional Board: Santa Ana Region
 Facility Status: Remediation Plan
 Case Number: 083002015T
 Local Case Num: Not reported
 Case Type: Aquifer affected
 Substance: Gasoline
 Qty Leaked: Not reported
 Abate Method: FPVEASGT
 Cross Street: BEACH
 Enf Type: VER
 Funding: Not reported
 How Discovered: Not reported
 How Stopped: Not reported
 Leak Cause: Not reported
 Leak Source: Not reported
 Global ID: T0605901504
 How Stopped Date: Not reported
 Enter Date: 3/30/1992
 Date Confirmation of Leak Began: 8/14/1991
 Date Preliminary Assessment Began: Not reported
 Discover Date: 8/14/1991
 Enforcement Date: Not reported
 Close Date: Not reported
 Date Prelim Assessment Workplan Submitted: 10/12/1992
 Date Pollution Characterization Began: 8/4/1994
 Date Remediation Plan Submitted: 5/22/2000
 Date Remedial Action Underway: 11/1/1995
 Date Post Remedial Action Monitoring: Not reported
 Enter Date: 3/30/1992
 GW Qualifies: =
 Soil Qualifies: ND
 Operator: Not reported
 Facility Contact: Not reported
 Interim: Yes
 Oversight Program: LUST
 Latitude: 33.83195736
 Longitude: -117.993644
 MTBE Date: 8/18/1999

**Actual:
 81 ft.**

Map ID
 Direction
 Distance
 Elevation

MAP FINDINGS

Site

Database(s)

EDR ID Number
 EPA ID Number

MOBIL #99-A8Q (Continued)

S103943475

Max MTBE GW:	18000
MTBE Concentration:	1
Max MTBE Soil:	2
MTBE Fuel:	1
MTBE Tested:	MTBE Detected. Site tested for MTBE & MTBE detected
MTBE Class:	A
Staff:	RS
Staff Initials:	RM
Lead Agency:	Regional Board
Local Agency:	30011
Hydr Basin #:	COASTAL PLAIN OF ORA
Beneficial:	Not reported
Priority:	Not reported
Cleanup Fund Id:	Not reported
Work Suspended:	Not reported
Summary:	RAP PROPOSES VAPOR EXTRACTION, AIR SPARGING AND PUMP AND TREAT FOR THE SOIL AND THE UPPER AND LOWER GW AQUIFERS. AIR STRIPPING WILL BE USED TO TREAT THE GROUNDWATER.

C46

**PHOTO MAKERS, INC
 3014 W LINCOLN AVE
 ANAHEIM, CA 90804**

**HAZNET S113092130
 N/A**

< 1/8
 1 ft.

Site 8 of 9 in cluster C

**Relative:
 Higher**

HAZNET:
 envid: S113092130
 Year: 1998
 GEPAID: CAL000175000
 Contact: PHOTO MAKERS INC
 Telephone: 7149942284
 Mailing Name: Not reported
 Mailing Address: 6481 ORANGETHORPE AVE #20
 Mailing City,St,Zip: BUENA PARK, CA 906201368
 Gen County: Not reported
 TSD EPA ID: CAD981402522
 TSD County: Not reported
 Waste Category: Photochemicals/photoprocessing waste
 Disposal Method: Recycler
 Tons: .0250
 Cat Decode: Not reported
 Method Decode: Not reported
 Facility County: Orange

**Actual:
 79 ft.**

envid: S113092130
 Year: 1997
 GEPAID: CAL000175000
 Contact: PHOTO MAKERS INC
 Telephone: 7149942284
 Mailing Name: Not reported
 Mailing Address: 6481 ORANGETHORPE AVE #20
 Mailing City,St,Zip: BUENA PARK, CA 906201368
 Gen County: Not reported
 TSD EPA ID: CAD981402522
 TSD County: Not reported
 Waste Category: Not reported
 Disposal Method: Recycler
 Tons: .0000

Map ID
Direction
Distance
Elevation

MAP FINDINGS

Site

Database(s)

EDR ID Number
EPA ID Number

PHOTO MAKERS, INC (Continued)

S113092130

Cat Decode: Not reported
Method Decode: Not reported
Facility County: Orange

envid: S113092130
Year: 1997
GEPaid: CAL000175000
Contact: PHOTO MAKERS INC
Telephone: 7149942284
Mailing Name: Not reported
Mailing Address: 6481 ORANGETHORPE AVE #20
Mailing City,St,Zip: BUENA PARK, CA 906201368
Gen County: Not reported
TSD EPA ID: CAD981402522
TSD County: Not reported
Waste Category: Photochemicals/photoprocessing waste
Disposal Method: Recycler
Tons: .0648
Cat Decode: Not reported
Method Decode: Not reported
Facility County: Orange

envid: S113092130
Year: 1996
GEPaid: CAL000175000
Contact: PHOTO MAKERS INC
Telephone: 7149942284
Mailing Name: Not reported
Mailing Address: 6481 ORANGETHORPE AVE #20
Mailing City,St,Zip: BUENA PARK, CA 906201368
Gen County: Not reported
TSD EPA ID: CAD981402522
TSD County: Not reported
Waste Category: Metal sludge (Alkaline solution (pH >= 12.5) with metals)
Disposal Method: Recycler
Tons: .0535
Cat Decode: Not reported
Method Decode: Not reported
Facility County: Orange

E47

**APOLLO PRINTING & GRAPHICS
2960 W LINCOLN AVE STE C
ANAHEIM, CA 92801**

**HAZNET S113037916
N/A**

**< 1/8
1 ft.**

Site 4 of 5 in cluster E

**Relative:
Higher**

HAZNET:
envid: S113037916
Year: 2008
GEPaid: CAL000040657
Contact: KEN RATANJEE
Telephone: 7145273122
Mailing Name: Not reported
Mailing Address: 2960 W LINCOLN AVE STE C
Mailing City,St,Zip: ANAHEIM, CA 928010000
Gen County: Not reported
TSD EPA ID: CAD981402522
TSD County: Not reported

**Actual:
82 ft.**

Map ID
Direction
Distance
Elevation

MAP FINDINGS

Site

Database(s)

EDR ID Number
EPA ID Number

APOLLO PRINTING & GRAPHICS (Continued)

S113037916

Waste Category: Photochemicals/photoprocessing waste
Disposal Method: Metals Recovery Including Retoring,Smelting,Chemicals,Ect
Tons: 0.2502
Cat Decode: Not reported
Method Decode: Not reported
Facility County: Orange

envid: S113037916
Year: 2008
GEPaid: CAL000040657
Contact: KEN RATANJEE
Telephone: 7145273122
Mailing Name: Not reported
Mailing Address: 2960 W LINCOLN AVE STE C
Mailing City,St,Zip: ANAHEIM, CA 928010000
Gen County: Not reported
TSD EPA ID: CAD981402522
TSD County: Not reported

Waste Category: Photochemicals/photoprocessing waste
Disposal Method: Metals Recovery Including Retoring,Smelting,Chemicals,Ect
Tons: 0.2502
Cat Decode: Not reported
Method Decode: Not reported
Facility County: Orange

envid: S113037916
Year: 2008
GEPaid: CAL000040657
Contact: KEN RATANJEE
Telephone: 7145273122
Mailing Name: Not reported
Mailing Address: 2960 W LINCOLN AVE STE C
Mailing City,St,Zip: ANAHEIM, CA 928010000
Gen County: Not reported
TSD EPA ID: ARD981057870
TSD County: Not reported

Waste Category: Unspecified organic liquid mixture
Disposal Method: Fuel Blending Prior To Energy Recovery At Another Site
Tons: 0.374
Cat Decode: Not reported
Method Decode: Not reported
Facility County: Orange

envid: S113037916
Year: 2008
GEPaid: CAL000040657
Contact: KEN RATANJEE
Telephone: 7145273122
Mailing Name: Not reported
Mailing Address: 2960 W LINCOLN AVE STE C
Mailing City,St,Zip: ANAHEIM, CA 928010000
Gen County: Not reported
TSD EPA ID: ARD981057870
TSD County: Not reported

Waste Category: Unspecified organic liquid mixture
Disposal Method: Fuel Blending Prior To Energy Recovery At Another Site
Tons: 0.374

Map ID
Direction
Distance
Elevation

MAP FINDINGS

Site

Database(s)

EDR ID Number
EPA ID Number

APOLLO PRINTING & GRAPHICS (Continued)

S113037916

Cat Decode: Not reported
Method Decode: Not reported
Facility County: Orange

envid: S113037916
Year: 2007
GEPaid: CAL000040657
Contact: KEN RATANJEE
Telephone: 7145273122
Mailing Name: Not reported
Mailing Address: 2960 W LINCOLN AVE STE C
Mailing City,St,Zip: ANAHEIM, CA 928010000
Gen County: Not reported
TSD EPA ID: ARD981057870
TSD County: Not reported
Waste Category: Unspecified organic liquid mixture
Disposal Method: Fuel Blending Prior To Energy Recovery At Another Site
Tons: 1.3
Cat Decode: Not reported
Method Decode: Not reported
Facility County: Orange

[Click this hyperlink](#) while viewing on your computer to access 43 additional CA_HAZNET: record(s) in the EDR Site Report.

B48

**MOBIL OIL
100 S BEACH BL
ANAHEIM, CA 92804**

< 1/8
1 ft.

Site 22 of 38 in cluster B

**LUST U001578690
SWEEPS UST N/A
HIST UST
HAZNET**

**Relative:
Higher**

LUST:
Region: STATE
Global Id: T0605900202
Latitude: 33.831954
Longitude: -117.993226
Case Type: LUST Cleanup Site
Status: Completed - Case Closed
Status Date: 09/29/2004
Lead Agency: SANTA ANA RWQCB (REGION 8)
Case Worker: RS
Local Agency: ANAHEIM CITY
RB Case Number: 083000261T
LOC Case Number: Not reported
File Location: Not reported
Potential Media Affect: Aquifer used for drinking water supply
Potential Contaminants of Concern: Gasoline
Site History: Not reported

**Actual:
81 ft.**

Click here to access the California GeoTracker records for this facility:

Contact:
Global Id: T0605900202
Contact Type: Local Agency Caseworker
Contact Name: RALPH MCCAFFREY
Organization Name: ANAHEIM CITY
Address: 201 S. ANAHEIM BLVD. MS 601
City: ANAHEIM

Map ID
Direction
Distance
Elevation

MAP FINDINGS

Site

Database(s)

EDR ID Number
EPA ID Number

MOBIL OIL (Continued)

U001578690

Email: rmccaffrey@anaheim.net
Phone Number: Not reported

Global Id: T0605900202
Contact Type: Regional Board Caseworker
Contact Name: ROSE SCOTT
Organization Name: SANTA ANA RWQCB (REGION 8)
Address: 3737 MAIN STREET, SUITE 500
City: RIVERSIDE
Email: rscott@waterboards.ca.gov
Phone Number: 9513206375

Status History:

Global Id: T0605900202
Status: Open - Case Begin Date
Status Date: 02/28/1986

Global Id: T0605900202
Status: Open - Remediation
Status Date: 11/10/1986

Global Id: T0605900202
Status: Open - Site Assessment
Status Date: 12/13/1988

Global Id: T0605900202
Status: Completed - Case Closed
Status Date: 04/16/1996

Global Id: T0605900202
Status: Open - Reopen Case
Status Date: 07/05/2000

Global Id: T0605900202
Status: Open - Site Assessment
Status Date: 01/31/2001

Global Id: T0605900202
Status: Open - Site Assessment
Status Date: 04/05/2001

Global Id: T0605900202
Status: Open - Site Assessment
Status Date: 05/09/2001

Global Id: T0605900202
Status: Open - Verification Monitoring
Status Date: 07/01/2002

Global Id: T0605900202
Status: Completed - Case Closed
Status Date: 09/29/2004

Regulatory Activities:

Global Id: T0605900202
Action Type: ENFORCEMENT

Map ID
Direction
Distance
Elevation

MAP FINDINGS

Site

Database(s)

EDR ID Number
EPA ID Number

MOBIL OIL (Continued)

U001578690

Date: 11/13/2008
Action: File review

Global Id: T0605900202
Action Type: ENFORCEMENT
Date: 11/20/2008
Action: Staff Letter

Global Id: T0605900202
Action Type: ENFORCEMENT
Date: 08/26/2008
Action: Verbal Enforcement

Global Id: T0605900202
Action Type: Other
Date: 02/28/1986
Action: Leak Stopped

Global Id: T0605900202
Action Type: ENFORCEMENT
Date: 07/10/2008
Action: Site Visit / Inspection / Sampling

Global Id: T0605900202
Action Type: Other
Date: 08/02/2000
Action: Leak Reported

Global Id: T0605900202
Action Type: ENFORCEMENT
Date: 07/02/2002
Action: * No Action

Global Id: T0605900202
Action Type: ENFORCEMENT
Date: 12/30/2002
Action: Staff Letter

Global Id: T0605900202
Action Type: ENFORCEMENT
Date: 09/29/2004
Action: Closure/No Further Action Letter

Global Id: T0605900202
Action Type: ENFORCEMENT
Date: 06/22/2004
Action: Notification - Preclosure

Global Id: T0605900202
Action Type: RESPONSE
Date: 07/30/2002
Action: Monitoring Report - Quarterly

Global Id: T0605900202
Action Type: RESPONSE
Date: 04/30/2003
Action: Monitoring Report - Quarterly

Map ID
Direction
Distance
Elevation

MAP FINDINGS

Site

Database(s)

EDR ID Number
EPA ID Number

MOBIL OIL (Continued)

U001578690

Global Id: T0605900202
Action Type: RESPONSE
Date: 04/24/2003
Action: Other Report / Document

Global Id: T0605900202
Action Type: RESPONSE
Date: 03/12/2003
Action: Other Report / Document

Global Id: T0605900202
Action Type: RESPONSE
Date: 03/05/2003
Action: Soil and Water Investigation Report

Global Id: T0605900202
Action Type: ENFORCEMENT
Date: 03/10/2003
Action: * Verbal Communication

Global Id: T0605900202
Action Type: ENFORCEMENT
Date: 02/27/2003
Action: * Verbal Communication

Global Id: T0605900202
Action Type: ENFORCEMENT
Date: 02/27/2003
Action: File review

Global Id: T0605900202
Action Type: Other
Date: 02/28/1986
Action: Leak Discovery

Global Id: T0605900202
Action Type: RESPONSE
Date: 01/30/2003
Action: Monitoring Report - Quarterly

Global Id: T0605900202
Action Type: RESPONSE
Date: 10/30/2002
Action: Monitoring Report - Quarterly

SWEEPS UST:

Status: Active
Comp Number: 4520
Number: 1
Board Of Equalization: 44-000400
Referral Date: 08-14-92
Action Date: 08-14-92
Created Date: 12-31-88
Owner Tank Id: 11-031-1
SWRCB Tank Id: 30-011-004520-000001
Tank Status: A

Map ID
Direction
Distance
Elevation

MAP FINDINGS

Site

Database(s)

EDR ID Number
EPA ID Number

MOBIL OIL (Continued)

U001578690

Capacity: 10000
Active Date: 08-14-92
Tank Use: M.V. FUEL
STG: P
Content: REG UNLEADED
Number Of Tanks: 5

Status: Active
Comp Number: 4520
Number: 1
Board Of Equalization: 44-000400
Referral Date: 08-14-92
Action Date: 08-14-92
Created Date: 12-31-88
Owner Tank Id: 11-031-2
SWRCB Tank Id: 30-011-004520-000002
Tank Status: A
Capacity: 10000
Active Date: 08-14-92
Tank Use: M.V. FUEL
STG: P
Content: REG UNLEADED
Number Of Tanks: Not reported

Status: Active
Comp Number: 4520
Number: 1
Board Of Equalization: 44-000400
Referral Date: 08-14-92
Action Date: 08-14-92
Created Date: 12-31-88
Owner Tank Id: 11-031-3
SWRCB Tank Id: 30-011-004520-000003
Tank Status: A
Capacity: 10000
Active Date: 08-14-92
Tank Use: M.V. FUEL
STG: P
Content: REG UNLEADED
Number Of Tanks: Not reported

Status: Active
Comp Number: 4520
Number: 1
Board Of Equalization: 44-000400
Referral Date: 08-14-92
Action Date: 08-14-92
Created Date: 12-31-88
Owner Tank Id: 11-031-4
SWRCB Tank Id: 30-011-004520-000004
Tank Status: A
Capacity: 10000
Active Date: 08-14-92
Tank Use: M.V. FUEL
STG: P
Content: REG UNLEADED
Number Of Tanks: Not reported

Map ID
Direction
Distance
Elevation

MAP FINDINGS

Site

Database(s)

EDR ID Number
EPA ID Number

MOBIL OIL (Continued)

U001578690

Status: Active
Comp Number: 4520
Number: 1
Board Of Equalization: 44-000400
Referral Date: 08-14-92
Action Date: 08-14-92
Created Date: 12-31-88
Owner Tank Id: 11-031-5
SWRCB Tank Id: 30-011-004520-000005
Tank Status: A
Capacity: 10000
Active Date: 08-14-92
Tank Use: M.V. FUEL
STG: P
Content: DIESEL
Number Of Tanks: Not reported

HIST UST:

File Number: 0002EB67
URL: <http://geotracker.waterboards.ca.gov/ustpdfs/pdf/0002EB67.pdf>
Region: STATE
Facility ID: 00000039174
Facility Type: Gas Station
Other Type: Not reported
Contact Name: SAME
Telephone: 7149959660
Owner Name: MOBIL OIL CORP
Owner Address: 612 S. FLOWER ST
Owner City,St,Zip: LOS ANGELES, CA 90017
Total Tanks: 0005

Tank Num: 001
Container Num: 2
Year Installed: Not reported
Tank Capacity: 00012000
Tank Used for: PRODUCT
Type of Fuel: UNLEADED
Container Construction Thickness: Not reported
Leak Detection: Stock Inventor

Tank Num: 002
Container Num: 3
Year Installed: Not reported
Tank Capacity: 00012000
Tank Used for: PRODUCT
Type of Fuel: REGULAR
Container Construction Thickness: Not reported
Leak Detection: Stock Inventor

Tank Num: 003
Container Num: 4
Year Installed: 1982
Tank Capacity: 00012000
Tank Used for: PRODUCT
Type of Fuel: PREMIUM
Container Construction Thickness: Not reported
Leak Detection: Stock Inventor

Map ID
Direction
Distance
Elevation

MAP FINDINGS

Site

Database(s)

EDR ID Number
EPA ID Number

MOBIL OIL (Continued)

U001578690

Tank Num: 004
Container Num: 1
Year Installed: Not reported
Tank Capacity: 00000280
Tank Used for: WASTE
Type of Fuel: WASTE OIL
Container Construction Thickness: Not reported
Leak Detection: Stock Inventor

Tank Num: 005
Container Num: 5
Year Installed: Not reported
Tank Capacity: 00010000
Tank Used for: PRODUCT
Type of Fuel: DIESEL
Container Construction Thickness: Not reported
Leak Detection: Stock Inventor

[Click here for Geo Tracker PDF:](#)

HAZNET:

envid: U001578690
Year: 2015
GEPaid: CAL000369666
Contact: TONYA PICENO
Telephone: 9512705104
Mailing Name: Not reported
Mailing Address: 255 E RINCON ST STE 100
Mailing City,St,Zip: CORONA, CA 928790000
Gen County: Orange
TSD EPA ID: CAT080013352
TSD County: Los Angeles
Waste Category: Aqueous solution with total organic residues less than 10 percent
Disposal Method: Other Recovery Of Reclamation For Reuse Including Acid Regeneration,
Organics Recovery Ect
Tons: 0.0042
Cat Decode: Aqueous solution with total organic residues less than 10 percent
Method Decode: Other Recovery Of Reclamation For Reuse Including Acid Regeneration,
Organics Recovery Ect
Facility County: Orange

envid: U001578690
Year: 2014
GEPaid: CAL000369666
Contact: TONYA PICENO
Telephone: 9512705104
Mailing Name: Not reported
Mailing Address: 255 E RINCON ST STE 100
Mailing City,St,Zip: CORONA, CA 928790000
Gen County: Orange
TSD EPA ID: CAD099452708
TSD County: Los Angeles
Waste Category: Waste oil and mixed oil
Disposal Method: Other Recovery Of Reclamation For Reuse Including Acid Regeneration,
Organics Recovery Ect
Tons: 0.342
Cat Decode: Not reported

Map ID
Direction
Distance
Elevation

MAP FINDINGS

Site

Database(s)

EDR ID Number
EPA ID Number

MOBIL OIL (Continued)

U001578690

Method Decode: Not reported
Facility County: Orange

envid: U001578690
Year: 2014
GEPaid: CAL000369666
Contact: TONYA PICENO
Telephone: 9512705104
Mailing Name: Not reported
Mailing Address: 255 E RINCON ST STE 100
Mailing City,St,Zip: CORONA, CA 928790000
Gen County: Orange
TSD EPA ID: CAT080013352
TSD County: Los Angeles
Waste Category: Aqueous solution with total organic residues less than 10 percent
Disposal Method: Other Recovery Of Reclamation For Reuse Including Acid Regeneration, Organics Recovery Ect

Tons: 0.126
Cat Decode: Not reported
Method Decode: Not reported
Facility County: Orange

envid: U001578690
Year: 2013
GEPaid: CAL000369666
Contact: TONYA PICENO/MADELYN MANJARREZ
Telephone: 9512705104
Mailing Name: Not reported
Mailing Address: 255 E RINCON ST STE 100
Mailing City,St,Zip: CORONA, CA 928790000
Gen County: Orange
TSD EPA ID: NVT330010000
TSD County: 99
Waste Category: Not reported
Disposal Method: Landfill Or Surface Impoundment That Will Be Closed As Landfill(To Include On-Site Treatment And/Or Stabilization)

Tons: 0.0375
Cat Decode: Not reported
Method Decode: Not reported
Facility County: Not reported

E49

**SPARKS-RAINS PIT LANDFILL (INACTIVE)
BEACH BLVD. & LINCOLN AVE.
ANAHEIM, CA 92801**

**DEED S109286390
LDS N/A**

**< 1/8
1 ft.**

Site 5 of 5 in cluster E

**Relative:
Higher**

DEED:
Envirostor ID: L10009310765
Area: Not reported
Sub Area: Not reported
Site Type: LANDFILL
Status: Not reported
Agency: SWRCB
Covenant Uploaded: Y
Deed Date(s): 10/14/2008

**Actual:
83 ft.**

Map ID
Direction
Distance
Elevation

MAP FINDINGS

Site

Database(s)

EDR ID Number
EPA ID Number

SPARKS-RAINS PIT LANDFILL (INACTIVE) (Continued)

S109286390

LDS:

Global Id: L10002687404
Latitude: 33.83478
Longitude: -117.9903
Case Type: Land Disposal Site
Status: Open - Closed/with Monitoring
Status Date: 07/01/2010
Lead Agency: SANTA ANA RWQCB (REGION 8)
Caseworker: JPL
Local Agency: Not reported
RB Case Number: 8 303619001
LOC Case Number: Not reported
File Location: Regional Board
Potential Media Affect: Not reported
EDR Link ID: L10002687404
Potential Contaminants of Concern: Not reported

Site History: The property located at the northeastern corner of the Beach Blvd. and Lincoln Avenue includes the Sparks, Rains, and Anderson Pits landfill. The property is located in the southwest quarter of Section 12, Township 4 South, Range 11, San Bernardino Base and Meridian. The site was a quarry mine for aggregates. After the aggregate was all mined, the property was leased by the County of Orange to be used as a landfill. County of Orange leased the property that included Sparks, Rains, and Anderson pits for a period from 1958 through 1960 for landfill operations. The pits were filled with approximately 500,000 cubic yards of municipal and demolition waste. Sparks and Rains pits were predominantly filled with municipal solid waste, and the Anderson pit was filled with demolition waste. Between 1968 and 1987, the sparks pit was used as a mobile home park until it was abandoned in 1987 due to extreme ground settlement and safety hazards. In June of 2003, Anaheim Redevelopment Agency (ARA) acquired the property which contained the Sparks and Anderson pit landfills for site development into a shopping center and food court. ARA decided to remediate the site under the Polanco Act which requires site cleanup or contaminant remediation prior to developing the site. ARA is working with the regulatory agencies to cap the site in accordance with the Title 27 and placement of a gas collection system as the remedy for the site. A remedial Action Plan (RAP) was submitted and was conditionally approved. The conditions required the ARA to submit additional reports and design plans for complete the RAP. To date (6-13-11) there has been no development constructed on site. The ARA is in the process of submitting the required plans and designs to have the site developed. DISPOSAL STATION #18- SPARKS PIT HISTORICAL SUMMARY The site is located north of Lincoln Avenue and east of Beach Boulevard in Anaheim. The Sparkes family owned the 11-acre westerly section of the disposal station, and the Rains family owned the 7 -acre easterly section. Dates of Operation and Closure The County operated the refuse disposal station from 1958 to 1960. The County entered into separate but concurrent leases with the Sparkes and the Rains to operate a Class II/III sanitary landfill for the benefit of residents and businesses in the surrounding area. Size and Types of Waste The approximately 18-acre site was constructed as a disposal station on a former sand and gravel pit. Approximately 500,000 cubic yards of municipal solid waste and construction debris was deposited. No liquid or hazardous wastes are known to have been disposed at this site. History Prior to 1940 A citrus orchard

Map ID
Direction
Distance
Elevation

MAP FINDINGS

Site

Database(s)

EDR ID Number
EPA ID Number

SPARKS-RAINS PIT LANDFILL (INACTIVE) (Continued)

S109286390

occupied site. 1940-1950 Site was operated as a sand and gravel pit. 1956 City Council granted variance for use of Sparks Pit as a refuse disposal station. 1957 City Council granted variance for use of Rains Pit as a refuse disposal station. 1958-1960 Under lease agreements with the property owners, County operated site as local refuse disposal station, accepting municipal solid waste from an approximate 5-mile radius of site. 1960 County ceased operations, closed the disposal station and placed a three-foot soil cover on site. 1962 County terminated leases and returned site to Sparkes and Rains. 1964-1985 City approved mobile home park use for Sparks property. Carports and parking lot for the Richmond Apartments, constructed between 1978 and 1979, occupy the southern portion of the Rains property. City also approved permits for Ridgeway Apartment complex located south of Sparkes property. 1987 County installed groundwater monitoring well MW-6. 1990 County installed groundwater monitoring wells MW-1 and MW-2 in compliance with water Solid Waste Assessment Test (SWAT) requirements. 1991 Property owner installed 3 groundwater monitoring wells used as part of water SWAT investigations. Results detected low concentrations of volatile organic compounds (VOCs) in shallow groundwater wells. 1996 County installed 3 deep wells to investigate whether VOCs impacted the deep aquifer. No contamination detected in the 3 deep wells, indicating site had no effect on deep aquifer. 1998 The Regional Water Quality Control Board (RWQCB) approved abandonment of deep wells MW-7A, MW-8 and MW-9. 1999-2000 No activity. 2001 The Anaheim Redevelopment Agency (ARA) secured a Federal EPA Brownfields Grant and completed an environmental assessment of site in conjunction with a proposed commercial redevelopment project (Westgate), including former Sparkes and Rains sites. The Anaheim City Council authorized the ARA to enter into an agreement to assume property interest in site. ARA conferred with County and other regulatory agencies as site development materialized. 2002 LEA and RWQCB completed environmental review of the development project. City approved a General Plan Amendment, zone change and Conditional Use Permit (CUP) contingent upon ARA obtaining a Development and a Disposition Agreement negotiated with developer. 2003 ARA proposed upgrades on Sparkes site to current regulatory standards necessary for commercial development. Based on their interpretation of the Polanco Redevelopment Act, they asserted the County is responsible for the upgrades and asked for a Remedial Action Plan (RAP) to be prepared by the County. County submitted draft RAP pursuant to ARA's demand, but it was summarily rejected by the ARA. The ARA moved forward with the preparation of their own RAP. The RWQCB issued Notice of Violations (NOV) to ARA for storm water ponding on the site. ARA submitted a grading plan to the LEA and RWQCB. LEA advised the ARA that a clay cap for the site was not acceptable. 2004 Project developer (Zelman Development) announced plans to acquire site from ARA prior to construction; Developer to be named on RWQCB Waste Disposal Requirements (WDR). ARA proposed upgrades on Rains site to regulatory standards for commercial development. County submitted a baseline historical groundwater monitoring report to the RWQCB at their request. The LEA issued a Notice and Order (N&O) to Rains owner to remediate off-site migration of methane gas along northern and southern boundaries of site. The County received copies of ARA's Draft RAP for the site. The Public comment period on the Draft RAP was extended to September 20, 2004 at RWQCB request. County provided comments on the draft RAP, and the ARA issued a Final RAP. RWQCB allowed a 90- day period for comments on

Map ID
Direction
Distance
Elevation

MAP FINDINGS

Site

Database(s)

EDR ID Number
EPA ID Number

SPARKS-RAINS PIT LANDFILL (INACTIVE) (Continued)

S109286390

this proposed final RAP. 2005 The LEA approved the Corrective Action Plan (CAP) submitted by the Rains owner to remediate methane exceedances by proposing to install landfill gas (LFG) control system on the Rains site. The RWQCB extended deadline to provide comments on the Final RAP to April 04, 2005. The ARA installed 2 groundwater monitoring wells to replace wells damaged during ARA grading operations. 2006 LFG collection and venting system installed on Rains site operational. The Rains property was sold to NNT Properties, LLC and Westgate Investment Group, LLC. NNT Properties, LLC also owns the Richmondte Apartment Complex including parking lot underlain by waste. The LEA issued N&O to the new Rains owner for methane exceeding regulatory limits. The Rains owner installed 4 additional extraction wells in southern portion of site near the apartment complex, but they were not connected to the LFG collection and control system 2007 LEA evaluated all available options to enforce State regulations on Rains owner after several attempts in reminding owner to install laterals to connect the 4 extraction wells to the existing LFG remedial system. LEA issued Notice of Violations (NOV) for ongoing inadequate site security and for probes to be free of blockage and obstructions. 2008 LEA issued Notice of Violations (NOV) for ongoing inadequate site security and for probes to be free of blockage and obstructions. In exchange for indemnification from environmental liability and no further involvement at the Sparkes site, the County entered into a settlement agreement with the ARA. T 2009-2010 LEA approved the Operations, Monitoring, and Maintenance Plan (LTMOP) submitted by the ARA. Soil surcharging is currently underway to prepare the site for environmental control system construction and final cover. LEA monthly reports revealed methane in excess of regulatory limits over several months. The LEA is reviewing landfill system basis of design documentation developed for the site. The LEA monitors the site on monthly basis. Current Owner : Sparks Portion: City of Anaheim; Rains Portion: Sinh Nguyen and Tina Tran, NNT Properties, LLC and Westgate Investment Group, LLC. Current Land Use Open space; ARA purchased Sparks property for their Westgate Development Project. Environmental Control Measures: System I - A passive LFG vent system installed by the property owner in 1979 located on the easterly portion of site. System II - Late 1983 or early 1984 an active LFG extraction system installed by Ponderosa Homes around the northeast perimeter of the Sparks-Rains Pit properties in conjunction with construction of the Ponderosa Homes project located in Buena Park just north of the sites. City of Anaheim conducts quarterly methane gas monitoring of the northern boundary of Sparks and Rains Pit sites, and performs postclosure groundwater monitoring and site maintenance under Board Order No. R8-2013-0010.

[Click here to access the California GeoTracker records for this facility:](#)

Global Id: L10009310765
Latitude: 33.83479
Longitude: -117.9896
Case Type: Land Disposal Site
Status: Open - Closed/with Monitoring
Status Date: 07/01/2010
Lead Agency: SANTA ANA RWQCB (REGION 8)

Map ID
 Direction
 Distance
 Elevation

MAP FINDINGS

Site

Database(s)

EDR ID Number
 EPA ID Number

SPARKS-RAINS PIT LANDFILL (INACTIVE) (Continued)

S109286390

Caseworker: JPL
 Local Agency: Not reported
 RB Case Number: 8 303257N01
 LOC Case Number: Not reported
 File Location: Regional Board
 Potential Media Affect: Not reported
 EDR Link ID: L10009310765
 Potential Contaminants of Concern: Not reported
 Site History:

The property is located at the northeastern corner of the Beach Blvd. and Lincoln Avenue which includes the Sparks, Rains, and Anderson Pits landfill. The property is located in the southwest quarter of Section 12, Township 4 South, Range 11, San Bernardino Base and Meridian. The site was a quarry mine for aggregates. After the aggregate was all mined, the property was leased by the County of Orange to be used as a landfill. County of Orange leased the property that included Sparks, Rains, and Anderson pits for a period from 1958 through 1960 for landfill operations. The pits were filled with approximately 500,000 cubic yards of municipal and demolition waste. Sparks and Rains pits were predominantly filled with municipal solid waste, and the Anderson pit was filled with demolition waste. The Rains Pit landfill was owned by Mr. Richard Brachomonte who sold the property to Westgate Investment Group (WIG) ARA through a contract with WIG is spearheading the development of Rains Pit Landfill into a self storage yard. The site requires remediation prior to reuse of the site. The remediation includes a Title 27 cap and gas collection system. A remedial Action Plan (RAP) was submitted and was conditionally approved. The conditions required the ARA to submit additional reports and design plans for complete the RAP. To date (6-13-11) there has been no development constructed on site. The ARA, on behalf of the WIG, is in the process of submitting the required plans and designs to have the site developed. For more information on Rains Pit Landfill, go to LANDFILL, SPARKS-RAINS PIT (Global ID# L10002687404) in GeoTracker. Postclosure maintenance at Sparks and Rains Pit Landfills are now regulated under Board Order No. R8-2013-0010.

[Click here to access the California GeoTracker records for this facility:](#)

B50

**TAZ 76
 100 N BEACH BLVD
 ANAHEIM, CA 92801**

**SWEEPS UST S101588942
 HIST UST N/A
 CA FID UST
 HAZNET**

< 1/8
 1 ft.

Site 23 of 38 in cluster B

**Relative:
 Higher**

SWEEPS UST:
 Status: Active
 Comp Number: 2390
 Number: 1
 Board Of Equalization: 44-001057
 Referral Date: 08-25-92
 Action Date: 08-25-92
 Created Date: 12-31-88
 Owner Tank Id: 4614-11
 SWRCB Tank Id: 30-011-002390-000001
 Tank Status: A
 Capacity: 12000
 Active Date: 08-25-92

**Actual:
 82 ft.**

Map ID
Direction
Distance
Elevation

MAP FINDINGS

Site

Database(s)

EDR ID Number
EPA ID Number

TAZ 76 (Continued)

S101588942

Tank Use: M.V. FUEL
STG: P
Content: REG UNLEADED
Number Of Tanks: 3

Status: Active
Comp Number: 2390
Number: 1
Board Of Equalization: 44-001057
Referral Date: 08-25-92
Action Date: 08-25-92
Created Date: 12-31-88
Owner Tank Id: 4614-22
SWRCB Tank Id: 30-011-002390-000002
Tank Status: A
Capacity: 12000
Active Date: 08-25-92
Tank Use: M.V. FUEL
STG: P
Content: REG UNLEADED
Number Of Tanks: Not reported

Status: Active
Comp Number: 2390
Number: 1
Board Of Equalization: 44-001057
Referral Date: 08-25-92
Action Date: 08-25-92
Created Date: 12-31-88
Owner Tank Id: 4614-33
SWRCB Tank Id: 30-011-002390-000003
Tank Status: A
Capacity: 12000
Active Date: 08-25-92
Tank Use: M.V. FUEL
STG: P
Content: DIESEL
Number Of Tanks: Not reported

HIST UST:

File Number: 0002D681
URL: <http://geotracker.waterboards.ca.gov/ustpdfs/pdf/0002D681.pdf>
Region: Not reported
Facility ID: Not reported
Facility Type: Not reported
Other Type: Not reported
Contact Name: Not reported
Telephone: Not reported
Owner Name: Not reported
Owner Address: Not reported
Owner City,St,Zip: Not reported
Total Tanks: Not reported

Tank Num: Not reported
Container Num: Not reported
Year Installed: Not reported
Tank Capacity: Not reported

Map ID
Direction
Distance
Elevation

MAP FINDINGS

Site

Database(s)

EDR ID Number
EPA ID Number

TAZ 76 (Continued)

S101588942

Tank Used for: Not reported
Type of Fuel: Not reported
Container Construction Thickness: Not reported
Leak Detection: Not reported

[Click here for Geo Tracker PDF:](#)

CA FID UST:

Facility ID: 30000502
Regulated By: UTNKA
Regulated ID: Not reported
Cortese Code: Not reported
SIC Code: Not reported
Facility Phone: 7148213999
Mail To: Not reported
Mailing Address: 911 W WILSHIRE BLVD
Mailing Address 2: Not reported
Mailing City,St,Zip: ANAHEIM 92801
Contact: Not reported
Contact Phone: Not reported
DUNS Number: Not reported
NPDES Number: Not reported
EPA ID: Not reported
Comments: Not reported
Status: Active

HAZNET:

envid: S101588942
Year: 2015
GEPaid: CAL000386063
Contact: ANWAR HOSSAIN
Telephone: 9492120804
Mailing Name: Not reported
Mailing Address: 100 N BEACH BLVD
Mailing City,St,Zip: ANAHEIM, CA 92801
Gen County: Orange
TSD EPA ID: NMD002208627
TSD County: 99
Waste Category: Oxygenated solvents (acetone, butanol, ethyl acetate, etc.)
Disposal Method: Storage, Bulking, And/Or Transfer Off Site--No Treatment/Recovery (H010-H129) Or (H131-H135)
Tons: 0.0055
Cat Decode: Oxygenated solvents (acetone, butanol, ethyl acetate, etc.)
Method Decode: Storage, Bulking, And/Or Transfer Off Site--No Treatment/Recovery (H010-H129) Or (H131-H135)
Facility County: Orange

Map ID
 Direction
 Distance
 Elevation

MAP FINDINGS

Site

Database(s)

EDR ID Number
 EPA ID Number

B51 **DAVIS, J.L.** **WMUDS/SWAT** **S103442629**
< 1/8 **LINCOLN & BEACH BLVD** **N/A**
1 ft. **ANAHEIM, CA**

Site 24 of 38 in cluster B

Relative: Higher	WMUDS/SWAT:	
	Edit Date:	Not reported
	Complexity:	Not reported
Actual: 81 ft.	Primary Waste:	Not reported
	Primary Waste Type:	Not reported
	Secondary Waste:	Not reported
	Secondary Waste Type:	Not reported
	Base Meridian:	Not reported
	NPID:	Not reported
	Tonnage:	0
	Regional Board ID:	Not reported
	Municipal Solid Waste:	False
	Superorder:	False
	Open To Public:	False
	Waste List:	False
	Agency Type:	Not reported
	Agency Name:	J.L. DAVIS
	Agency Department:	Not reported
	Agency Address:	Not reported
	Agency City,St,Zip:	Not reported
	Agency Contact:	Not reported
	Agency Telephone:	Not reported
	Land Owner Name:	Not reported
	Land Owner Address:	Not reported
	Land Owner City,St,Zip:	CA
	Land Owner Contact:	Not reported
	Land Owner Phone:	Not reported
	Region:	8
	Facility Type:	Not reported
	Facility Description:	Not reported
	Facility Telephone:	Not reported
	SWAT Facility Name:	Not reported
	Primary SIC:	Not reported
	Secondary SIC:	Not reported
	Comments:	Not reported
	Last Facility Editors:	Not reported
	Waste Discharge System:	False
	Solid Waste Assessment Test Program:	True
	Toxic Pits Cleanup Act Program:	False
	Resource Conservation Recovery Act:	False
	Department of Defence:	False
	Solid Waste Assessment Test Program:	J.L. DAVIS
	Threat to Water Quality:	Not reported
	Sub Chapter 15:	False
	Regional Board Project Officer:	MA
	Number of WMUDS at Facility:	1
	Section Range:	Not reported
	RCRA Facility:	Not reported
	Waste Discharge Requirements:	Not reported
	Self-Monitoring Rept. Frequency:	Not reported
	Waste Discharge System ID:	8 300065NUR
	Solid Waste Information ID:	Not reported

MAP FINDINGS

Map ID
Direction
Distance
Elevation

Site

Database(s)

EDR ID Number
EPA ID Number

F52

< 1/8
1 ft.

MOBIL #18-031
100 S BEACH BLVD
ANAHEIM, CA

RGA LUST **S114652893**
N/A

Site 1 of 5 in cluster F

Relative:
Higher

RGA LUST:

2012	MOBIL #18-031	100 S BEACH BLVD
2011	MOBIL #18-031	100 S BEACH BLVD
2010	MOBIL #18-031	100 S BEACH BLVD
2009	MOBIL #18-031	100 S BEACH BLVD
2008	MOBIL #18-031	100 S BEACH BLVD

Actual:
82 ft.

F53

< 1/8
1 ft.

DAVIS E L DUMP
LINCOLN AVENUE AND BEACH BOULEVARD
ANAHEIM, CA 92805

ENVIROSTOR **S118353704**
N/A

Site 2 of 5 in cluster F

Relative:
Higher

ENVIROSTOR:

Facility ID: 30490105
 Status: Refer: RWQCB
 Status Date: 08/04/2015
 Site Code: Not reported
 Site Type: Evaluation
 Site Type Detailed: Evaluation
 Acres: 25
 NPL: NO
 Regulatory Agencies: CITY OF ANAHEIM
 Lead Agency: CITY OF ANAHEIM
 Program Manager: Eileen Mananian
 Supervisor: Emad Yemut
 Division Branch: Cleanup Cypress
 Assembly: 65
 Senate: 29
 Special Program: EPA - PASI
 Restricted Use: NO
 Site Mgmt Req: NONE SPECIFIED
 Funding: Not reported
 Latitude: 33.83166
 Longitude: -117.9933
 APN: NONE SPECIFIED
 Past Use: LANDFILL - HAZARDOUS WASTE
 Potential COC: Benzene Methane Vinyl chloride
 Confirmed COC: Benzene Methane Vinyl chloride
 Potential Description: SOIL, SV
 Alias Name: E L DAVIS DUMP
 Alias Type: Alternate Name
 Alias Name: CAD980498513
 Alias Type: EPA Identification Number
 Alias Name: 30490105
 Alias Type: Envirostor ID Number

Actual:
81 ft.

Completed Info:

Completed Area Name: PROJECT WIDE
 Completed Sub Area Name: Not reported
 Completed Document Type: PA/SI Reassessment
 Completed Date: 04/24/2009
 Comments: Reassessment completed by DTSC and approved by EPA

Map ID
 Direction
 Distance
 Elevation

MAP FINDINGS

Site

Database(s)

EDR ID Number
 EPA ID Number

DAVIS E L DUMP (Continued)

S118353704

Completed Area Name: PROJECT WIDE
 Completed Sub Area Name: Not reported
 Completed Document Type: Site Screening
 Completed Date: 04/12/1995
 Comments: NFA FOR DTSC.

Completed Area Name: PROJECT WIDE
 Completed Sub Area Name: Not reported
 Completed Document Type: * Discovery
 Completed Date: 05/15/1990
 Comments: Facility identified via EPA FIT SSI Reassessment.

Completed Area Name: PROJECT WIDE
 Completed Sub Area Name: Not reported
 Completed Document Type: PA/SI Reassessment
 Completed Date: 06/01/2015
 Comments: Not reported

Future Area Name: Not reported
 Future Sub Area Name: Not reported
 Future Document Type: Not reported
 Future Due Date: Not reported
 Schedule Area Name: Not reported
 Schedule Sub Area Name: Not reported
 Schedule Document Type: Not reported
 Schedule Due Date: Not reported
 Schedule Revised Date: Not reported

B54 SHELL (0222-2408)
101 BEACH N
ANAHEIM, CA 92801
 < 1/8
 1 ft.
Site 25 of 38 in cluster B

UST U003783449
N/A

Relative: UST:
Higher Facility ID: 5264
 Permitting Agency: Not reported
Actual: Latitude: 33.8323692583416
81 ft. Longitude: -117.993915081024

B55 UNOCAL #4614
100 N BEACH BLVD
ANAHEIM, CA
 < 1/8
 1 ft.
Site 26 of 38 in cluster B

RGA LUST S114711190
N/A

Relative: RGA LUST:
Higher 2012 UNOCAL #4614 100 N BEACH BLVD
 2011 UNOCAL #4614 100 N BEACH BLVD
Actual: 2010 UNOCAL #4614 100 N BEACH BLVD
82 ft. 2009 UNOCAL #4614 100 N BEACH BLVD
 2008 UNOCAL #4614 100 N BEACH BLVD

MAP FINDINGS

Map ID			EDR ID Number
Direction			EPA ID Number
Distance			
Elevation	Site	Database(s)	

B56	STATION #4614 100 N BEACH BLVD ANAHEIM, CA 92801	HIST UST	U001578569 N/A
< 1/8 1 ft.			

Site 27 of 38 in cluster B

Relative: Higher	HIST UST: File Number: Not reported URL: Not reported Region: STATE Facility ID: 00000043702 Facility Type: Gas Station Other Type: Not reported Contact Name: WILLIAM E. HORNEMAN Telephone: 7148270260 Owner Name: UNION OIL COMPANY OF CALIFORNI Owner Address: 1450 FRAZEE ROAD Owner City,St,Zip: SAN DIEGO, CA 92108 Total Tanks: 0001 Tank Num: 001 Container Num: 4614-00 Year Installed: 1960 Tank Capacity: 00000000 Tank Used for: WASTE Type of Fuel: Not reported Container Construction Thickness: 6 Leak Detection: Visual		
Actual: 82 ft.			

B57	TAZ 76 100 N BEACH BLVD ANAHEIM, CA 92801	FINDS	1016427532 N/A
< 1/8 1 ft.			

Site 28 of 38 in cluster B

Relative: Higher	FINDS: Registry ID: 110055774185 Environmental Interest/Information System STATE MASTER		
Actual: 82 ft.			

B58	LANDFILL,RAINS PIT BEACH & LINCOLN ANAHEIM, CA	WMUDS/SWAT	S104384530 N/A
< 1/8 1 ft.			

Site 29 of 38 in cluster B

Relative: Higher	WMUDS/SWAT: Edit Date: Not reported Complexity: Not reported Primary Waste: SLDWST Primary Waste Type: Nonhazardous Solid Wastes/Influent or Solid Wastes that contain nonhazardous putrescible and non putrescible solid, semisolid, and liquid wastes (E.G., garbage, trash, refuse, paper, demolition and construction wastes, manure, vegetable or animal solid and semisolid waste).		
Actual: 81 ft.			

Map ID
Direction
Distance
Elevation

MAP FINDINGS

Site

Database(s)

EDR ID Number
EPA ID Number

LANDFILL,RAINS PIT (Continued)

S104384530

Secondary Waste: Not reported
Secondary Waste Type: Not reported
Base Meridian: Not reported
NPID: Not reported
Tonnage: 0
Regional Board ID: Not reported
Municipal Solid Waste: False
Superorder: False
Open To Public: False
Waste List: False
Agency Type: Private
Agency Name: BRACHAMONTE, RICHARD
Agency Department: Not reported
Agency Address: 141 N. RIDGEMONT
Agency City,St,Zip: ANAHEIM CA 92081
Agency Contact: DAVE LOWRY - OCIWMD
Agency Telephone: 7149862391
Land Owner Name: Not reported
Land Owner Address: Not reported
Land Owner City,St,Zip: Not reported
Land Owner Contact: Not reported
Land Owner Phone: Not reported
Region: 8
Facility Type: Solid Waste Site-Class III - Landfills for non hazardous solid wastes.
Facility Description: Not reported
Facility Telephone: 7149862391
SWAT Facility Name: Not reported
Primary SIC: Not reported
Secondary SIC: Not reported
Comments: Not reported
Last Facility Editors: Not reported
Waste Discharge System: True
Solid Waste Assessment Test Program: False
Toxic Pits Cleanup Act Program: False
Resource Conservation Recovery Act: False
Department of Defence: False
Solid Waste Assessment Test Program: Not reported
Threat to Water Quality: Not reported
Sub Chapter 15: True
Regional Board Project Officer: Not reported
Number of WMUDS at Facility: 0
Section Range: Not reported
RCRA Facility: No
Waste Discharge Requirements: A
Self-Monitoring Rept. Frequency: Not reported
Waste Discharge System ID: 8 303257N01
Solid Waste Information ID: Not reported

Map ID
Direction
Distance
Elevation

MAP FINDINGS

EDR ID Number
EPA ID Number

Map ID	Direction	Distance	Elevation	Site	Database(s)	EDR ID Number	EPA ID Number
F59				MOBIL SERVICE STATION #11-031 100 SOUTH BEACH BOULEVARD ANAHEIM, CA	RGA LUST	S114654417	N/A
< 1/8			1 ft.	Site 3 of 5 in cluster F			
Relative:				Higher			
				1992 MOBIL SERVICE STATION #11-031 100 SOUTH BEACH BOULEVARD			
Actual:			82 ft.				
B60				G & M OIL CO #160 100 N BEACH BLVD ANAHEIM, CA 92801	HAZNET	S113151195	N/A
< 1/8			1 ft.	Site 30 of 38 in cluster B			
Relative:				Higher			
				HAZNET:			
				envid: S113151195			
				Year: 2011			
Actual:			82 ft.	GEPaid: CAL000328529			
				Contact: ANDREA MUNOZ, COMPLIANCE MANAGER			
				Telephone: 7143754700			
				Mailing Name: Not reported			
				Mailing Address: 16868 A ST			
				Mailing City,St,Zip: HUNTINGTON BEACH, CA 926474831			
				Gen County: Not reported			
				TSD EPA ID: CAD981696420			
				TSD County: Not reported			
				Waste Category: Other organic solids			
				Disposal Method: Storage, Bulking, And/Or Transfer Off Site--No Treatment/Reovery (H010-H129) Or (H131-H135)			
				Tons: 0.04			
				Cat Decode: Not reported			
				Method Decode: Not reported			
				Facility County: Orange			
				envid: S113151195			
				Year: 2010			
				GEPaid: CAL000328529			
				Contact: LIZ SAMANO-GOFF			
				Telephone: 7143754700			
				Mailing Name: Not reported			
				Mailing Address: 16868 A LANE			
				Mailing City,St,Zip: HUNTINGTON BEACH, CA 926474831			
				Gen County: Not reported			
				TSD EPA ID: CAD981696420			
				TSD County: Not reported			
				Waste Category: Unspecified oil-containing waste			
				Disposal Method: Storage, Bulking, And/Or Transfer Off Site--No Treatment/Reovery (H010-H129) Or (H131-H135)			
				Tons: 0.0417			
				Cat Decode: Not reported			
				Method Decode: Not reported			
				Facility County: Orange			
				envid: S113151195			
				Year: 2010			
				GEPaid: CAL000328529			
				Contact: LIZ SAMANO-GOFF			
				Telephone: 7143754700			
				Mailing Name: Not reported			

Map ID
Direction
Distance
Elevation

MAP FINDINGS

Site

Database(s)

EDR ID Number
EPA ID Number

G & M OIL CO #160 (Continued)

S113151195

Mailing Address: 16868 A LANE
Mailing City,St,Zip: HUNTINGTON BEACH, CA 926474831
Gen County: Not reported
TSD EPA ID: CAD981696420
TSD County: Not reported
Waste Category: Other organic solids
Disposal Method: Storage, Bulking, And/Or Transfer Off Site--No Treatment/Reovery
(H010-H129) Or (H131-H135)
Tons: 0.09
Cat Decode: Not reported
Method Decode: Not reported
Facility County: Orange

envid: S113151195
Year: 2009
GEPaid: CAL000328529
Contact: JIM SMITH
Telephone: 7143754700
Mailing Name: Not reported
Mailing Address: 16868 A ST
Mailing City,St,Zip: HUNTINGTON BEACH, CA 926474831
Gen County: Not reported
TSD EPA ID: CAD981696420
TSD County: Not reported
Waste Category: Other organic solids
Disposal Method: Storage, Bulking, And/Or Transfer Off Site--No Treatment/Reovery
(H010-H129) Or (H131-H135)
Tons: 0.055
Cat Decode: Not reported
Method Decode: Not reported
Facility County: Orange

envid: S113151195
Year: 2009
GEPaid: CAL000328529
Contact: JIM SMITH
Telephone: 7143754700
Mailing Name: Not reported
Mailing Address: 16868 A ST
Mailing City,St,Zip: HUNTINGTON BEACH, CA 926474831
Gen County: Not reported
TSD EPA ID: CAD981696420
TSD County: Not reported
Waste Category: Aqueous solution with total organic residues less than 10 percent
Disposal Method: Storage, Bulking, And/Or Transfer Off Site--No Treatment/Reovery
(H010-H129) Or (H131-H135)
Tons: 0.063
Cat Decode: Not reported
Method Decode: Not reported
Facility County: Orange

[Click this hyperlink](#) while viewing on your computer to access
1 additional CA_HAZNET: record(s) in the EDR Site Report.

Map ID
 Direction
 Distance
 Elevation

MAP FINDINGS

Database(s) EDR ID Number
 EPA ID Number

B61 **UNOCAL #4614** **LUST** **S103943455**
< 1/8 **100 BEACH BLVD** **N/A**
1 ft. **ANAHEIM, CA 92801**

Site 31 of 38 in cluster B

Relative: Higher	LUST REG 8:	
	Region:	8
	County:	Orange
	Regional Board:	Santa Ana Region
Actual: 82 ft.	Facility Status:	Remedial action (cleanup) Underway
	Case Number:	083001710T
	Local Case Num:	Not reported
	Case Type:	Aquifer affected
	Substance:	Waste Oil
	Qty Leaked:	Not reported
	Abate Method:	EDFPVEPT
	Cross Street:	Not reported
	Enf Type:	None Taken
	Funding:	Not reported
	How Discovered:	Not reported
	How Stopped:	Not reported
	Leak Cause:	Not reported
	Leak Source:	Not reported
	Global ID:	T0605901296
	How Stopped Date:	Not reported
	Enter Date:	7/20/1991
	Date Confirmation of Leak Began:	Not reported
	Date Preliminary Assessment Began:	11/1/1991
	Discover Date:	Not reported
	Enforcement Date:	Not reported
	Close Date:	Not reported
	Date Prelim Assessment Workplan Submitted:	7/29/1991
	Date Pollution Characterization Began:	2/20/2004
	Date Remediation Plan Submitted:	5/26/2004
	Date Remedial Action Underway:	2/1/2005
	Date Post Remedial Action Monitoring:	Not reported
	Enter Date:	7/20/1991
	GW Qualifies:	=
	Soil Qualifies:	=
	Operator:	Not reported
	Facility Contact:	Not reported
	Interim:	Not reported
	Oversite Program:	LUST
	Latitude:	33.832164
	Longitude:	-117.993233
	MTBE Date:	10/31/2001
	Max MTBE GW:	15000
	MTBE Concentration:	11
	Max MTBE Soil:	850
	MTBE Fuel:	0
	MTBE Tested:	MTBE Detected. Site tested for MTBE & MTBE detected
	MTBE Class:	*
	Staff:	NOM
	Staff Initials:	RM
	Lead Agency:	Regional Board
	Local Agency:	30011
	Hydr Basin #:	COASTAL PLAIN OF ORA
	Beneficial:	Not reported

Map ID
Direction
Distance
Elevation

MAP FINDINGS

Site

Database(s)

EDR ID Number
EPA ID Number

UNOCAL #4614 (Continued)

S103943455

Priority: Not reported
Cleanup Fund Id: Not reported
Work Suspended: Not reported
Summary: THE VES STARTED 3/16/99. ALSO REMEDIATIONG GW USING A MOBILE DUAL-PHASE UNIT.

B62

**EDR Hist Auto 1015119022
N/A**

**< 1/8
1 ft.**

**100 N BEACH BLVD
ANAHEIM, CA 92801**

Site 32 of 38 in cluster B

**Relative:
Higher**

EDR Historical Auto Stations:
Name: ANAHEIM UNION 76
Year: 2003
Address: 100 N BEACH BLVD

**Actual:
82 ft.**

F63

**HAZNET S113043595
N/A**

**< 1/8
1 ft.**

**EXXONMOBIL OIL CORPORATION #12692
100 SOUTH BEACH BLVD
ANAHEIM, CA 92804**

Site 4 of 5 in cluster F

**Relative:
Higher**

HAZNET:
envid: S113043595
Year: 2009
GEPaid: CAL000056235
Contact: DONNA HYMES/WASTE COORDINATOR
Telephone: 6104308151
Mailing Name: Not reported
Mailing Address: 882 S MATLACK ST STE C
Mailing City,St,Zip: WEST CHESTER, PA 770600000
Gen County: Not reported
TSD EPA ID: TXD077603371
TSD County: Not reported
Waste Category: Hydrocarbon solvents (benzene, hexane, Stoddard, Etc.)
Disposal Method: Storage, Bulking, And/Or Transfer Off Site--No Treatment/Reovery
(H010-H129) Or (H131-H135)
Tons: 0.104
Cat Decode: Not reported
Method Decode: Not reported
Facility County: Orange

**Actual:
82 ft.**

envid: S113043595
Year: 2009
GEPaid: CAL000056235
Contact: DONNA HYMES/WASTE COORDINATOR
Telephone: 6104308151
Mailing Name: Not reported
Mailing Address: 882 S MATLACK ST STE C
Mailing City,St,Zip: WEST CHESTER, PA 770600000
Gen County: Not reported
TSD EPA ID: TXD077603371
TSD County: Not reported
Waste Category: Hydrocarbon solvents (benzene, hexane, Stoddard, Etc.)
Disposal Method: Storage, Bulking, And/Or Transfer Off Site--No Treatment/Reovery
(H010-H129) Or (H131-H135)

Map ID
Direction
Distance
Elevation

MAP FINDINGS

Site

Database(s)

EDR ID Number
EPA ID Number

EXXONMOBIL OIL CORPORATION #12692 (Continued)

S113043595

Tons: 0.104
Cat Decode: Not reported
Method Decode: Not reported
Facility County: Orange

envid: S113043595
Year: 2009
GEPaid: CAL000056235
Contact: DONNA HYMES/WASTE COORDINATOR
Telephone: 6104308151
Mailing Name: Not reported
Mailing Address: 882 S MATLACK ST STE C
Mailing City,St,Zip: WEST CHESTER, PA 770600000
Gen County: Not reported
TSD EPA ID: TXD077603371
TSD County: Not reported
Waste Category: Hydrocarbon solvents (benzene, hexane, Stoddard, Etc.)
Disposal Method: Storage, Bulking, And/Or Transfer Off Site--No Treatment/Reovery (H010-H129) Or (H131-H135)

Tons: 0.104
Cat Decode: Not reported
Method Decode: Not reported
Facility County: Orange

envid: S113043595
Year: 2009
GEPaid: CAL000056235
Contact: DONNA HYMES/WASTE COORDINATOR
Telephone: 6104308151
Mailing Name: Not reported
Mailing Address: 882 S MATLACK ST STE C
Mailing City,St,Zip: WEST CHESTER, PA 770600000
Gen County: Not reported
TSD EPA ID: TXD077603371
TSD County: Not reported
Waste Category: Hydrocarbon solvents (benzene, hexane, Stoddard, Etc.)
Disposal Method: Storage, Bulking, And/Or Transfer Off Site--No Treatment/Reovery (H010-H129) Or (H131-H135)

Tons: 0.104
Cat Decode: Not reported
Method Decode: Not reported
Facility County: Orange

envid: S113043595
Year: 2008
GEPaid: CAL000056235
Contact: DONNA HYMES/WASTE COORDINATOR
Telephone: 6104308151
Mailing Name: Not reported
Mailing Address: 882 S MATLACK ST STE C
Mailing City,St,Zip: WEST CHESTER, PA 770600000
Gen County: Not reported
TSD EPA ID: CAD028409019
TSD County: Not reported
Waste Category: Aqueous solution with total organic residues 10 percent or more
Disposal Method: Discharge To Sewer/Potw Or Npdes(With Prior Storage--With Or Without Treatment)

Map ID
Direction
Distance
Elevation

MAP FINDINGS

Site

Database(s)

EDR ID Number
EPA ID Number

EXXONMOBIL OIL CORPORATION #12692 (Continued)

S113043595

Tons: 0.4587
Cat Decode: Not reported
Method Decode: Not reported
Facility County: Orange

[Click this hyperlink](#) while viewing on your computer to access 111 additional CA_HAZNET: record(s) in the EDR Site Report.

B64

UNION OIL SERVICE STATION

LUST U001578583
HIST UST N/A

**100 N BEACH
ANAHEIM, CA 92801**

< 1/8
1 ft.

Site 33 of 38 in cluster B

**Relative:
Higher**

LUST:

**Actual:
82 ft.**

Region: STATE
Global Id: T0605901296
Latitude: 33.832164
Longitude: -117.993233
Case Type: LUST Cleanup Site
Status: Open - Verification Monitoring
Status Date: 05/22/2012
Lead Agency: SANTA ANA RWQCB (REGION 8)
Case Worker: NOM
Local Agency: Not reported
RB Case Number: 083001710T
LOC Case Number: Not reported
File Location: Regional Board
Potential Media Affect: Aquifer used for drinking water supply
Potential Contaminants of Concern: Waste Oil / Motor / Hydraulic / Lubricating
Site History: .

Click here to access the California GeoTracker records for this facility:

Contact:

Global Id: T0605901296
Contact Type: Regional Board Caseworker
Contact Name: NANCY OLSON-MARTIN
Organization Name: SANTA ANA RWQCB (REGION 8)
Address: 3737 MAIN STREET, SUITE 500
City: RIVERSIDE
Email: nolson-martin@waterboards.ca.gov
Phone Number: Not reported

Status History:

Global Id: T0605901296
Status: Open - Case Begin Date
Status Date: 07/29/1991

Global Id: T0605901296
Status: Open - Site Assessment
Status Date: 07/29/1991

Global Id: T0605901296
Status: Open - Site Assessment
Status Date: 11/01/1991

Global Id: T0605901296

Map ID
Direction
Distance
Elevation

MAP FINDINGS

Site

Database(s)

EDR ID Number
EPA ID Number

UNION OIL SERVICE STATION (Continued)

U001578583

Status:	Open - Site Assessment
Status Date:	06/27/1994
Global Id:	T0605901296
Status:	Open - Remediation
Status Date:	11/07/1994
Global Id:	T0605901296
Status:	Open - Remediation
Status Date:	03/16/1999
Global Id:	T0605901296
Status:	Open - Remediation
Status Date:	10/25/2001
Global Id:	T0605901296
Status:	Open - Remediation
Status Date:	12/04/2001
Global Id:	T0605901296
Status:	Open - Site Assessment
Status Date:	04/01/2002
Global Id:	T0605901296
Status:	Open - Site Assessment
Status Date:	06/02/2003
Global Id:	T0605901296
Status:	Open - Remediation
Status Date:	07/18/2003
Global Id:	T0605901296
Status:	Open - Remediation
Status Date:	11/13/2003
Global Id:	T0605901296
Status:	Open - Remediation
Status Date:	01/22/2004
Global Id:	T0605901296
Status:	Open - Site Assessment
Status Date:	02/20/2004
Global Id:	T0605901296
Status:	Open - Remediation
Status Date:	04/29/2004
Global Id:	T0605901296
Status:	Open - Remediation
Status Date:	05/26/2004
Global Id:	T0605901296
Status:	Open - Remediation
Status Date:	06/02/2004
Global Id:	T0605901296
Status:	Open - Remediation

Map ID
Direction
Distance
Elevation

MAP FINDINGS

Site

Database(s)

EDR ID Number
EPA ID Number

UNION OIL SERVICE STATION (Continued)

U001578583

Status Date:	07/25/2004
Global Id:	T0605901296
Status:	Open - Remediation
Status Date:	10/26/2004
Global Id:	T0605901296
Status:	Open - Remediation
Status Date:	02/01/2005
Global Id:	T0605901296
Status:	Open - Remediation
Status Date:	04/28/2005
Global Id:	T0605901296
Status:	Open - Remediation
Status Date:	08/09/2005
Global Id:	T0605901296
Status:	Open - Remediation
Status Date:	10/20/2005
Global Id:	T0605901296
Status:	Open - Remediation
Status Date:	02/10/2006
Global Id:	T0605901296
Status:	Open - Site Assessment
Status Date:	02/27/2006
Global Id:	T0605901296
Status:	Open - Remediation
Status Date:	05/03/2006
Global Id:	T0605901296
Status:	Open - Remediation
Status Date:	07/25/2006
Global Id:	T0605901296
Status:	Open - Remediation
Status Date:	11/01/2006
Global Id:	T0605901296
Status:	Open - Remediation
Status Date:	01/29/2007
Global Id:	T0605901296
Status:	Open - Remediation
Status Date:	04/27/2007
Global Id:	T0605901296
Status:	Open - Remediation
Status Date:	08/02/2007
Global Id:	T0605901296
Status:	Open - Remediation
Status Date:	11/09/2007

Map ID
Direction
Distance
Elevation

MAP FINDINGS

Site

Database(s)

EDR ID Number
EPA ID Number

UNION OIL SERVICE STATION (Continued)

U001578583

Global Id: T0605901296
Status: Open - Remediation
Status Date: 02/01/2008

Global Id: T0605901296
Status: Open - Remediation
Status Date: 04/25/2008

Global Id: T0605901296
Status: Open - Verification Monitoring
Status Date: 05/22/2012

Regulatory Activities:

Global Id: T0605901296
Action Type: ENFORCEMENT
Date: 08/28/2007
Action: Staff Letter

Global Id: T0605901296
Action Type: ENFORCEMENT
Date: 11/20/2008
Action: Staff Letter

Global Id: T0605901296
Action Type: Other
Date: 08/30/1989
Action: Leak Stopped

Global Id: T0605901296
Action Type: RESPONSE
Date: 02/27/2004
Action: Monitoring Report - Quarterly

Global Id: T0605901296
Action Type: RESPONSE
Date: 10/30/2004
Action: Monitoring Report - Quarterly

Global Id: T0605901296
Action Type: RESPONSE
Date: 10/30/2004
Action: Remedial Progress Report

Global Id: T0605901296
Action Type: RESPONSE
Date: 05/30/2004
Action: CAP/RAP - Final Remediation / Design Plan

Global Id: T0605901296
Action Type: RESPONSE
Date: 05/30/2004
Action: Monitoring Report - Quarterly

Global Id: T0605901296
Action Type: RESPONSE
Date: 04/30/2005
Action: Remedial Progress Report

Map ID
Direction
Distance
Elevation

MAP FINDINGS

Site

Database(s)

EDR ID Number
EPA ID Number

UNION OIL SERVICE STATION (Continued)

U001578583

Global Id:	T0605901296
Action Type:	RESPONSE
Date:	07/30/2004
Action:	Monitoring Report - Quarterly
Global Id:	T0605901296
Action Type:	RESPONSE
Date:	07/13/2011
Action:	Verbal Communication
Global Id:	T0605901296
Action Type:	RESPONSE
Date:	04/30/2011
Action:	Other Report / Document
Global Id:	T0605901296
Action Type:	RESPONSE
Date:	04/19/2012
Action:	Verbal Communication
Global Id:	T0605901296
Action Type:	RESPONSE
Date:	07/30/2011
Action:	Remedial Progress Report
Global Id:	T0605901296
Action Type:	RESPONSE
Date:	07/30/2011
Action:	Other Report / Document
Global Id:	T0605901296
Action Type:	RESPONSE
Date:	10/30/2011
Action:	Monitoring Report - Semi-Annually
Global Id:	T0605901296
Action Type:	RESPONSE
Date:	10/30/2011
Action:	Remedial Progress Report
Global Id:	T0605901296
Action Type:	RESPONSE
Date:	01/09/2012
Action:	Remedial Progress Report
Global Id:	T0605901296
Action Type:	REMEDIATION
Date:	07/02/2001
Action:	Pump & Treat (P&T) Groundwater
Global Id:	T0605901296
Action Type:	ENFORCEMENT
Date:	12/10/2008
Action:	Verbal Enforcement
Global Id:	T0605901296
Action Type:	ENFORCEMENT

Map ID
Direction
Distance
Elevation

MAP FINDINGS

Site

Database(s)

EDR ID Number
EPA ID Number

UNION OIL SERVICE STATION (Continued)

U001578583

Date: 06/19/2013
Action: Meeting

Global Id: T0605901296
Action Type: RESPONSE
Date: 04/26/2005
Action: Monitoring Report - Quarterly

Global Id: T0605901296
Action Type: RESPONSE
Date: 12/07/2005
Action: Soil and Water Investigation Report

Global Id: T0605901296
Action Type: RESPONSE
Date: 08/09/2005
Action: Remedial Progress Report

Global Id: T0605901296
Action Type: RESPONSE
Date: 08/09/2005
Action: Other Report / Document

Global Id: T0605901296
Action Type: RESPONSE
Date: 08/09/2005
Action: Monitoring Report - Quarterly

Global Id: T0605901296
Action Type: RESPONSE
Date: 05/31/2006
Action: Soil and Water Investigation Report

Global Id: T0605901296
Action Type: RESPONSE
Date: 12/07/2005
Action: Soil and Water Investigation Report

Global Id: T0605901296
Action Type: RESPONSE
Date: 02/10/2006
Action: Remedial Progress Report

Global Id: T0605901296
Action Type: RESPONSE
Date: 10/30/2005
Action: Monitoring Report - Quarterly

Global Id: T0605901296
Action Type: RESPONSE
Date: 10/30/2005
Action: Remedial Progress Report

Global Id: T0605901296
Action Type: RESPONSE
Date: 04/19/2012
Action: Other Report / Document

Map ID
Direction
Distance
Elevation

MAP FINDINGS

Site

Database(s)

EDR ID Number
EPA ID Number

UNION OIL SERVICE STATION (Continued)

U001578583

Global Id: T0605901296
Action Type: RESPONSE
Date: 01/19/2012
Action: Monitoring Report - Semi-Annually

Global Id: T0605901296
Action Type: RESPONSE
Date: 04/30/2012
Action: Remedial Progress Report

Global Id: T0605901296
Action Type: RESPONSE
Date: 05/09/2012
Action: Verbal Communication

Global Id: T0605901296
Action Type: RESPONSE
Date: 07/30/2012
Action: Other Report / Document

Global Id: T0605901296
Action Type: RESPONSE
Date: 07/30/2012
Action: Remedial Progress Report

Global Id: T0605901296
Action Type: RESPONSE
Date: 09/13/2016
Action: Email Correspondence

Global Id: T0605901296
Action Type: ENFORCEMENT
Date: 07/31/2009
Action: Staff Letter

Global Id: T0605901296
Action Type: ENFORCEMENT
Date: 07/13/2009
Action: Staff Letter

Global Id: T0605901296
Action Type: Other
Date: 08/08/1991
Action: Leak Reported

Global Id: T0605901296
Action Type: RESPONSE
Date: 05/30/2006
Action: Remedial Progress Report

Global Id: T0605901296
Action Type: RESPONSE
Date: 05/30/2006
Action: Monitoring Report - Quarterly

Global Id: T0605901296
Action Type: RESPONSE

Map ID
Direction
Distance
Elevation

MAP FINDINGS

Site

Database(s)

EDR ID Number
EPA ID Number

UNION OIL SERVICE STATION (Continued)

U001578583

Date: 01/30/2007
Action: Remedial Progress Report

Global Id: T0605901296
Action Type: RESPONSE
Date: 01/30/2007
Action: Monitoring Report - Quarterly

Global Id: T0605901296
Action Type: RESPONSE
Date: 06/01/0730
Action: Remedial Progress Report

Global Id: T0605901296
Action Type: RESPONSE
Date: 07/30/2006
Action: Monitoring Report - Quarterly

Global Id: T0605901296
Action Type: RESPONSE
Date: 02/27/2006
Action: Soil and Water Investigation Workplan

Global Id: T0605901296
Action Type: RESPONSE
Date: 11/01/2006
Action: Remedial Progress Report

Global Id: T0605901296
Action Type: RESPONSE
Date: 11/01/2006
Action: Monitoring Report - Quarterly

Global Id: T0605901296
Action Type: RESPONSE
Date: 10/29/2012
Action: Well Installation Workplan

Global Id: T0605901296
Action Type: RESPONSE
Date: 10/31/2012
Action: Remedial Progress Report

Global Id: T0605901296
Action Type: RESPONSE
Date: 10/31/2012
Action: Monitoring Report - Quarterly

Global Id: T0605901296
Action Type: ENFORCEMENT
Date: 10/25/2005
Action: * No Action

Global Id: T0605901296
Action Type: ENFORCEMENT
Date: 08/30/2002
Action: * No Action

Map ID
Direction
Distance
Elevation

MAP FINDINGS

Site

Database(s)

EDR ID Number
EPA ID Number

UNION OIL SERVICE STATION (Continued)

U001578583

Global Id: T0605901296
Action Type: ENFORCEMENT
Date: 08/01/2002
Action: * No Action

Global Id: T0605901296
Action Type: ENFORCEMENT
Date: 04/28/2003
Action: * No Action

Global Id: T0605901296
Action Type: ENFORCEMENT
Date: 04/29/2003
Action: * No Action

Global Id: T0605901296
Action Type: ENFORCEMENT
Date: 12/11/2002
Action: File review

Global Id: T0605901296
Action Type: ENFORCEMENT
Date: 04/22/2003
Action: Staff Letter

Global Id: T0605901296
Action Type: ENFORCEMENT
Date: 10/18/2002
Action: File review

Global Id: T0605901296
Action Type: ENFORCEMENT
Date: 01/06/2004
Action: Staff Letter

Global Id: T0605901296
Action Type: ENFORCEMENT
Date: 03/12/2003
Action: * No Action

Global Id: T0605901296
Action Type: ENFORCEMENT
Date: 07/21/2003
Action: * No Action

Global Id: T0605901296
Action Type: ENFORCEMENT
Date: 12/19/2003
Action: * No Action

Global Id: T0605901296
Action Type: ENFORCEMENT
Date: 05/13/2004
Action: * No Action

Global Id: T0605901296
Action Type: ENFORCEMENT

Map ID
Direction
Distance
Elevation

MAP FINDINGS

Site

Database(s)

EDR ID Number
EPA ID Number

UNION OIL SERVICE STATION (Continued)

U001578583

Date: 02/02/2010
Action: File review

Global Id: T0605901296
Action Type: ENFORCEMENT
Date: 02/26/2010
Action: Staff Letter

Global Id: T0605901296
Action Type: ENFORCEMENT
Date: 02/03/2010
Action: Staff Letter

Global Id: T0605901296
Action Type: ENFORCEMENT
Date: 10/03/2014
Action: Meeting

Global Id: T0605901296
Action Type: RESPONSE
Date: 04/30/2007
Action: Remedial Progress Report

Global Id: T0605901296
Action Type: RESPONSE
Date: 06/22/2007
Action: Risk Assessment Report

Global Id: T0605901296
Action Type: RESPONSE
Date: 07/30/2007
Action: Remedial Progress Report

Global Id: T0605901296
Action Type: RESPONSE
Date: 08/30/2007
Action: Monitoring Report - Quarterly

Global Id: T0605901296
Action Type: RESPONSE
Date: 04/22/2013
Action: Verbal Communication

Global Id: T0605901296
Action Type: RESPONSE
Date: 05/01/2013
Action: Monitoring Report - Quarterly

Global Id: T0605901296
Action Type: RESPONSE
Date: 12/18/2012
Action: Conceptual Site Model - Regulator Responded

Global Id: T0605901296
Action Type: RESPONSE
Date: 09/17/2014
Action: Email Correspondence - Regulator Responded

Map ID
Direction
Distance
Elevation

MAP FINDINGS

Site

Database(s)

EDR ID Number
EPA ID Number

UNION OIL SERVICE STATION (Continued)

U001578583

Global Id:	T0605901296
Action Type:	RESPONSE
Date:	05/14/2014
Action:	Respond to Petition - Regulator Responded
Global Id:	T0605901296
Action Type:	RESPONSE
Date:	06/26/2014
Action:	Correspondence - Regulator Responded
Global Id:	T0605901296
Action Type:	RESPONSE
Date:	10/30/2015
Action:	Monitoring Report - Semi-Annually - Regulator Responded
Global Id:	T0605901296
Action Type:	ENFORCEMENT
Date:	11/14/2003
Action:	* No Action
Global Id:	T0605901296
Action Type:	ENFORCEMENT
Date:	06/18/2003
Action:	Staff Letter
Global Id:	T0605901296
Action Type:	ENFORCEMENT
Date:	11/16/2004
Action:	* No Action
Global Id:	T0605901296
Action Type:	ENFORCEMENT
Date:	10/10/2003
Action:	Staff Letter
Global Id:	T0605901296
Action Type:	ENFORCEMENT
Date:	10/09/2003
Action:	* No Action
Global Id:	T0605901296
Action Type:	ENFORCEMENT
Date:	03/16/2004
Action:	Staff Letter
Global Id:	T0605901296
Action Type:	ENFORCEMENT
Date:	02/05/2004
Action:	* No Action
Global Id:	T0605901296
Action Type:	ENFORCEMENT
Date:	07/08/2004
Action:	* No Action
Global Id:	T0605901296
Action Type:	ENFORCEMENT

Map ID
Direction
Distance
Elevation

MAP FINDINGS

Site

Database(s)

EDR ID Number
EPA ID Number

UNION OIL SERVICE STATION (Continued)

U001578583

Date: 02/02/2005
Action: * No Action

Global Id: T0605901296
Action Type: ENFORCEMENT
Date: 09/10/2004
Action: Staff Letter

Global Id: T0605901296
Action Type: ENFORCEMENT
Date: 06/08/2004
Action: Staff Letter

Global Id: T0605901296
Action Type: RESPONSE
Date: 10/30/2008
Action: Preliminary Site Assessment Report

Global Id: T0605901296
Action Type: RESPONSE
Date: 10/30/2008
Action: Monitoring Report - Quarterly

Global Id: T0605901296
Action Type: RESPONSE
Date: 01/30/2010
Action: Remedial Progress Report

Global Id: T0605901296
Action Type: RESPONSE
Date: 10/22/2008
Action: Other Workplan

Global Id: T0605901296
Action Type: RESPONSE
Date: 11/30/2007
Action: Remedial Progress Report

Global Id: T0605901296
Action Type: RESPONSE
Date: 07/10/2007
Action: Other Report / Document

Global Id: T0605901296
Action Type: RESPONSE
Date: 07/10/2007
Action: Other Report / Document

Global Id: T0605901296
Action Type: RESPONSE
Date: 01/30/2008
Action: Monitoring Report - Quarterly

Global Id: T0605901296
Action Type: RESPONSE
Date: 01/30/2008
Action: Remedial Progress Report

Map ID
Direction
Distance
Elevation

MAP FINDINGS

Site

Database(s)

EDR ID Number
EPA ID Number

UNION OIL SERVICE STATION (Continued)

U001578583

Global Id:	T0605901296
Action Type:	RESPONSE
Date:	04/30/2007
Action:	Monitoring Report - Quarterly
Global Id:	T0605901296
Action Type:	RESPONSE
Date:	04/30/2008
Action:	Other Report / Document
Global Id:	T0605901296
Action Type:	RESPONSE
Date:	04/30/2008
Action:	Monitoring Report - Quarterly
Global Id:	T0605901296
Action Type:	RESPONSE
Date:	04/30/2008
Action:	Remedial Progress Report
Global Id:	T0605901296
Action Type:	RESPONSE
Date:	04/18/2013
Action:	Correspondence
Global Id:	T0605901296
Action Type:	RESPONSE
Date:	10/30/2013
Action:	Monitoring Report - Semi-Annually
Global Id:	T0605901296
Action Type:	ENFORCEMENT
Date:	06/02/2004
Action:	* No Action
Global Id:	T0605901296
Action Type:	ENFORCEMENT
Date:	03/11/2005
Action:	* Verbal Communication
Global Id:	T0605901296
Action Type:	ENFORCEMENT
Date:	08/16/2005
Action:	* Verbal Communication
Global Id:	T0605901296
Action Type:	ENFORCEMENT
Date:	04/28/2005
Action:	* Verbal Communication
Global Id:	T0605901296
Action Type:	ENFORCEMENT
Date:	04/29/2005
Action:	* No Action
Global Id:	T0605901296
Action Type:	ENFORCEMENT

Map ID
Direction
Distance
Elevation

MAP FINDINGS

Site

Database(s)

EDR ID Number
EPA ID Number

UNION OIL SERVICE STATION (Continued)

U001578583

Date: 05/17/2006
Action: Technical Correspondence / Assistance / Other

Global Id: T0605901296
Action Type: ENFORCEMENT
Date: 04/25/2006
Action: Verbal Enforcement

Global Id: T0605901296
Action Type: ENFORCEMENT
Date: 08/08/2007
Action: Technical Correspondence / Assistance / Other

Global Id: T0605901296
Action Type: ENFORCEMENT
Date: 01/10/2006
Action: Staff Letter

Global Id: T0605901296
Action Type: ENFORCEMENT
Date: 02/14/2006
Action: * No Action

Global Id: T0605901296
Action Type: ENFORCEMENT
Date: 02/02/2000
Action: Staff Letter

Global Id: T0605901296
Action Type: ENFORCEMENT
Date: 06/13/2006
Action: Staff Letter

Global Id: T0605901296
Action Type: ENFORCEMENT
Date: 04/18/2002
Action: Staff Letter

Global Id: T0605901296
Action Type: ENFORCEMENT
Date: 09/02/1999
Action: Staff Letter

Global Id: T0605901296
Action Type: RESPONSE
Date: 10/15/2009
Action: Monitoring Report - Quarterly

Global Id: T0605901296
Action Type: RESPONSE
Date: 07/30/2008
Action: Monitoring Report - Quarterly

Global Id: T0605901296
Action Type: RESPONSE
Date: 01/30/2009
Action: Monitoring Report - Quarterly

Map ID
Direction
Distance
Elevation

MAP FINDINGS

Site

Database(s)

EDR ID Number
EPA ID Number

UNION OIL SERVICE STATION (Continued)

U001578583

Global Id:	T0605901296
Action Type:	RESPONSE
Date:	01/30/2009
Action:	Other Report / Document
Global Id:	T0605901296
Action Type:	RESPONSE
Date:	01/30/2009
Action:	Remedial Progress Report
Global Id:	T0605901296
Action Type:	RESPONSE
Date:	05/01/2009
Action:	Monitoring Report - Quarterly
Global Id:	T0605901296
Action Type:	RESPONSE
Date:	05/01/2009
Action:	Remedial Progress Report
Global Id:	T0605901296
Action Type:	RESPONSE
Date:	02/13/2009
Action:	Well Destruction Report
Global Id:	T0605901296
Action Type:	RESPONSE
Date:	05/01/2009
Action:	Monitoring Report - Other
Global Id:	T0605901296
Action Type:	RESPONSE
Date:	07/30/2008
Action:	Remedial Progress Report
Global Id:	T0605901296
Action Type:	RESPONSE
Date:	10/15/2009
Action:	Other Report / Document
Global Id:	T0605901296
Action Type:	RESPONSE
Date:	12/30/2003
Action:	Monitoring Report - Quarterly
Global Id:	T0605901296
Action Type:	RESPONSE
Date:	10/26/2004
Action:	Other Report / Document
Global Id:	T0605901296
Action Type:	RESPONSE
Date:	04/30/2003
Action:	Remedial Progress Report
Global Id:	T0605901296
Action Type:	RESPONSE

Map ID
Direction
Distance
Elevation

MAP FINDINGS

Site

Database(s)

EDR ID Number
EPA ID Number

UNION OIL SERVICE STATION (Continued)

U001578583

Date:	01/30/2008
Action:	Other Report / Document
Global Id:	T0605901296
Action Type:	RESPONSE
Date:	03/10/2014
Action:	Correspondence
Global Id:	T0605901296
Action Type:	RESPONSE
Date:	04/11/2014
Action:	Correspondence
Global Id:	T0605901296
Action Type:	RESPONSE
Date:	06/09/2014
Action:	Correspondence
Global Id:	T0605901296
Action Type:	REMEDIATION
Date:	03/16/1999
Action:	Soil Vapor Extraction (SVE)
Global Id:	T0605901296
Action Type:	REMEDIATION
Date:	03/04/2003
Action:	In Situ Physical/Chemical Treatment (other than SVE)
Global Id:	T0605901296
Action Type:	ENFORCEMENT
Date:	03/03/2006
Action:	Staff Letter
Global Id:	T0605901296
Action Type:	ENFORCEMENT
Date:	11/03/2006
Action:	Technical Correspondence / Assistance / Other
Global Id:	T0605901296
Action Type:	ENFORCEMENT
Date:	08/08/2006
Action:	Technical Correspondence / Assistance / Other
Global Id:	T0605901296
Action Type:	ENFORCEMENT
Date:	01/29/2007
Action:	Verbal Communication
Global Id:	T0605901296
Action Type:	ENFORCEMENT
Date:	11/20/2007
Action:	Technical Correspondence / Assistance / Other
Global Id:	T0605901296
Action Type:	ENFORCEMENT
Date:	06/01/2007
Action:	Staff Letter

Map ID
Direction
Distance
Elevation

MAP FINDINGS

Site

Database(s)

EDR ID Number
EPA ID Number

UNION OIL SERVICE STATION (Continued)

U001578583

Global Id:	T0605901296
Action Type:	ENFORCEMENT
Date:	01/19/2007
Action:	File review
Global Id:	T0605901296
Action Type:	ENFORCEMENT
Date:	01/22/2007
Action:	File review
Global Id:	T0605901296
Action Type:	ENFORCEMENT
Date:	12/17/2010
Action:	Staff Letter
Global Id:	T0605901296
Action Type:	ENFORCEMENT
Date:	01/10/2005
Action:	Staff Letter
Global Id:	T0605901296
Action Type:	ENFORCEMENT
Date:	06/12/2001
Action:	Staff Letter
Global Id:	T0605901296
Action Type:	ENFORCEMENT
Date:	01/11/2002
Action:	Staff Letter
Global Id:	T0605901296
Action Type:	ENFORCEMENT
Date:	06/03/2016
Action:	Verbal Enforcement
Global Id:	T0605901296
Action Type:	RESPONSE
Date:	01/30/2010
Action:	Other Report / Document
Global Id:	T0605901296
Action Type:	RESPONSE
Date:	06/30/2009
Action:	Remedial Progress Report
Global Id:	T0605901296
Action Type:	RESPONSE
Date:	08/03/2009
Action:	Monitoring Report - Quarterly
Global Id:	T0605901296
Action Type:	RESPONSE
Date:	07/20/2009
Action:	Other Report / Document
Global Id:	T0605901296
Action Type:	RESPONSE

Map ID
Direction
Distance
Elevation

MAP FINDINGS

Site

Database(s)

EDR ID Number
EPA ID Number

UNION OIL SERVICE STATION (Continued)

U001578583

Date:	07/29/2009
Action:	Correspondence
Global Id:	T0605901296
Action Type:	RESPONSE
Date:	10/30/2005
Action:	Other Report / Document
Global Id:	T0605901296
Action Type:	RESPONSE
Date:	08/25/2010
Action:	Soil and Water Investigation Workplan
Global Id:	T0605901296
Action Type:	RESPONSE
Date:	03/30/2010
Action:	Correspondence
Global Id:	T0605901296
Action Type:	RESPONSE
Date:	02/24/2010
Action:	Correspondence
Global Id:	T0605901296
Action Type:	RESPONSE
Date:	11/01/2012
Action:	Other Workplan
Global Id:	T0605901296
Action Type:	RESPONSE
Date:	05/12/2010
Action:	Well Destruction Report
Global Id:	T0605901296
Action Type:	RESPONSE
Date:	05/03/2010
Action:	Remedial Progress Report
Global Id:	T0605901296
Action Type:	RESPONSE
Date:	05/03/2010
Action:	Monitoring Report - Semi-Annually
Global Id:	T0605901296
Action Type:	RESPONSE
Date:	04/01/2010
Action:	Correspondence
Global Id:	T0605901296
Action Type:	RESPONSE
Date:	05/03/2010
Action:	Other Report / Document
Global Id:	T0605901296
Action Type:	RESPONSE
Date:	04/30/2014
Action:	Monitoring Report - Semi-Annually

Map ID
Direction
Distance
Elevation

MAP FINDINGS

Site

Database(s)

EDR ID Number
EPA ID Number

UNION OIL SERVICE STATION (Continued)

U001578583

Global Id:	T0605901296
Action Type:	RESPONSE
Date:	10/30/2014
Action:	Monitoring Report - Other
Global Id:	T0605901296
Action Type:	RESPONSE
Date:	04/30/2015
Action:	Monitoring Report - Other
Global Id:	T0605901296
Action Type:	ENFORCEMENT
Date:	07/12/2007
Action:	Verbal Communication
Global Id:	T0605901296
Action Type:	ENFORCEMENT
Date:	07/13/2007
Action:	Verbal Enforcement
Global Id:	T0605901296
Action Type:	ENFORCEMENT
Date:	11/28/2007
Action:	Staff Letter
Global Id:	T0605901296
Action Type:	ENFORCEMENT
Date:	02/06/2008
Action:	Technical Correspondence / Assistance / Other
Global Id:	T0605901296
Action Type:	ENFORCEMENT
Date:	04/27/2007
Action:	Technical Correspondence / Assistance / Other
Global Id:	T0605901296
Action Type:	ENFORCEMENT
Date:	05/29/2007
Action:	Technical Correspondence / Assistance / Other
Global Id:	T0605901296
Action Type:	ENFORCEMENT
Date:	12/28/2011
Action:	Staff Letter
Global Id:	T0605901296
Action Type:	ENFORCEMENT
Date:	02/23/2012
Action:	Meeting
Global Id:	T0605901296
Action Type:	ENFORCEMENT
Date:	12/11/2000
Action:	Staff Letter
Global Id:	T0605901296
Action Type:	ENFORCEMENT

Map ID
Direction
Distance
Elevation

MAP FINDINGS

Site

Database(s)

EDR ID Number
EPA ID Number

UNION OIL SERVICE STATION (Continued)

U001578583

Date:	01/10/2006
Action:	Staff Letter
Global Id:	T0605901296
Action Type:	ENFORCEMENT
Date:	03/15/1999
Action:	Staff Letter
Global Id:	T0605901296
Action Type:	ENFORCEMENT
Date:	06/30/2010
Action:	Staff Letter
Global Id:	T0605901296
Action Type:	ENFORCEMENT
Date:	04/19/2001
Action:	Staff Letter
Global Id:	T0605901296
Action Type:	ENFORCEMENT
Date:	03/15/2016
Action:	Email Correspondence
Global Id:	T0605901296
Action Type:	RESPONSE
Date:	03/30/2003
Action:	Monitoring Report - Quarterly
Global Id:	T0605901296
Action Type:	RESPONSE
Date:	01/30/2003
Action:	Remedial Progress Report
Global Id:	T0605901296
Action Type:	RESPONSE
Date:	01/30/2003
Action:	Other Report / Document
Global Id:	T0605901296
Action Type:	RESPONSE
Date:	12/30/2002
Action:	Monitoring Report - Quarterly
Global Id:	T0605901296
Action Type:	RESPONSE
Date:	07/30/2004
Action:	Remedial Progress Report
Global Id:	T0605901296
Action Type:	RESPONSE
Date:	08/30/2002
Action:	Monitoring Report - Quarterly
Global Id:	T0605901296
Action Type:	RESPONSE
Date:	08/01/2002
Action:	Monitoring Report - Quarterly

Map ID
Direction
Distance
Elevation

MAP FINDINGS

Site

Database(s)

EDR ID Number
EPA ID Number

UNION OIL SERVICE STATION (Continued)

U001578583

Global Id:	T0605901296
Action Type:	RESPONSE
Date:	04/30/2003
Action:	Monitoring Report - Quarterly
Global Id:	T0605901296
Action Type:	RESPONSE
Date:	10/13/2014
Action:	Clean Up Fund - 5-Year Review Summary
Global Id:	T0605901296
Action Type:	ENFORCEMENT
Date:	02/26/2008
Action:	Verbal Communication
Global Id:	T0605901296
Action Type:	ENFORCEMENT
Date:	05/01/2008
Action:	Verbal Communication
Global Id:	T0605901296
Action Type:	ENFORCEMENT
Date:	05/09/2008
Action:	Verbal Communication
Global Id:	T0605901296
Action Type:	ENFORCEMENT
Date:	03/12/2003
Action:	* No Action
Global Id:	T0605901296
Action Type:	ENFORCEMENT
Date:	05/15/2002
Action:	Meeting
Global Id:	T0605901296
Action Type:	ENFORCEMENT
Date:	05/15/2008
Action:	Technical Correspondence / Assistance / Other
Global Id:	T0605901296
Action Type:	ENFORCEMENT
Date:	05/07/2012
Action:	Staff Letter
Global Id:	T0605901296
Action Type:	Other
Date:	08/30/1989
Action:	Leak Discovery
Global Id:	T0605901296
Action Type:	RESPONSE
Date:	05/19/2003
Action:	Other Report / Document
Global Id:	T0605901296
Action Type:	RESPONSE

Map ID
Direction
Distance
Elevation

MAP FINDINGS

Site

Database(s)

EDR ID Number
EPA ID Number

UNION OIL SERVICE STATION (Continued)

U001578583

Date: 02/20/2004
Action: Soil and Water Investigation Workplan

Global Id: T0605901296
Action Type: RESPONSE
Date: 04/30/2004
Action: Remedial Progress Report

Global Id: T0605901296
Action Type: RESPONSE
Date: 06/16/2003
Action: Soil and Water Investigation Workplan

Global Id: T0605901296
Action Type: RESPONSE
Date: 04/30/2004
Action: Other Report / Document

Global Id: T0605901296
Action Type: RESPONSE
Date: 07/30/2003
Action: Monitoring Report - Quarterly

Global Id: T0605901296
Action Type: RESPONSE
Date: 07/30/2003
Action: Remedial Progress Report

Global Id: T0605901296
Action Type: RESPONSE
Date: 01/30/2004
Action: Monitoring Report - Quarterly

Global Id: T0605901296
Action Type: RESPONSE
Date: 01/30/2004
Action: Remedial Progress Report

Global Id: T0605901296
Action Type: RESPONSE
Date: 06/30/2010
Action: Correspondence

Global Id: T0605901296
Action Type: RESPONSE
Date: 08/04/2010
Action: Remedial Progress Report

Global Id: T0605901296
Action Type: RESPONSE
Date: 09/30/2010
Action: Monitoring Report - Semi-Annually

Global Id: T0605901296
Action Type: RESPONSE
Date: 10/07/2010
Action: Correspondence

Map ID
Direction
Distance
Elevation

MAP FINDINGS

Site

Database(s)

EDR ID Number
EPA ID Number

UNION OIL SERVICE STATION (Continued)

U001578583

Global Id:	T0605901296
Action Type:	RESPONSE
Date:	12/02/2010
Action:	Site Assessment Report
Global Id:	T0605901296
Action Type:	RESPONSE
Date:	11/01/2010
Action:	Other Report / Document
Global Id:	T0605901296
Action Type:	RESPONSE
Date:	11/01/2010
Action:	Remedial Progress Report
Global Id:	T0605901296
Action Type:	ENFORCEMENT
Date:	02/20/2007
Action:	Verbal Communication
Global Id:	T0605901296
Action Type:	ENFORCEMENT
Date:	09/10/2012
Action:	Staff Letter
Global Id:	T0605901296
Action Type:	ENFORCEMENT
Date:	07/01/2013
Action:	Staff Letter
Global Id:	T0605901296
Action Type:	RESPONSE
Date:	11/30/2003
Action:	Remedial Progress Report
Global Id:	T0605901296
Action Type:	RESPONSE
Date:	09/02/2004
Action:	Soil and Water Investigation Report
Global Id:	T0605901296
Action Type:	RESPONSE
Date:	09/10/2003
Action:	Monitoring Report - Quarterly
Global Id:	T0605901296
Action Type:	RESPONSE
Date:	02/01/2005
Action:	Remedial Progress Report
Global Id:	T0605901296
Action Type:	RESPONSE
Date:	06/30/2012
Action:	Well Installation Report
Global Id:	T0605901296
Action Type:	RESPONSE

Map ID
Direction
Distance
Elevation

MAP FINDINGS

Site

Database(s)

EDR ID Number
EPA ID Number

UNION OIL SERVICE STATION (Continued)

U001578583

Date: 01/30/2011
Action: Remedial Progress Report

Global Id: T0605901296
Action Type: RESPONSE
Date: 05/31/2012
Action: Correspondence

Global Id: T0605901296
Action Type: RESPONSE
Date: 07/31/2012
Action: Other Report / Document

Global Id: T0605901296
Action Type: RESPONSE
Date: 01/30/2011
Action: Other Report / Document

Global Id: T0605901296
Action Type: RESPONSE
Date: 02/28/2011
Action: Monitoring Report - Semi-Annually

Global Id: T0605901296
Action Type: RESPONSE
Date: 04/08/2011
Action: Correspondence

Global Id: T0605901296
Action Type: RESPONSE
Date: 04/30/2011
Action: Remedial Progress Report

Global Id: T0605901296
Action Type: RESPONSE
Date: 04/01/2011
Action: Correspondence

Global Id: T0605901296
Action Type: RESPONSE
Date: 04/30/2016
Action: Monitoring Report - Semi-Annually

HIST UST:

File Number: 0002EFA9
URL: <http://geotracker.waterboards.ca.gov/ustpdfs/pdf/0002EFA9.pdf>
Region: STATE
Facility ID: 00000017892
Facility Type: Gas Station
Other Type: Not reported
Contact Name: WILLIAM E. HORNEMAN
Telephone: 7148270260
Owner Name: UNION OIL COMPANY OF CALIF.
Owner Address: 123 CAMINO DELA REINA
Owner City,St,Zip: SAN DIEGO, CA 92108
Total Tanks: 0003

Map ID
Direction
Distance
Elevation

MAP FINDINGS

Site

Database(s)

EDR ID Number
EPA ID Number

UNION OIL SERVICE STATION (Continued)

U001578583

Tank Num: 001
Container Num: 4614-34
Year Installed: 1960
Tank Capacity: 00000280
Tank Used for: WASTE
Type of Fuel: WASTE OIL
Container Construction Thickness: Not reported
Leak Detection: None

Tank Num: 002
Container Num: 4614-22
Year Installed: 1983
Tank Capacity: 00012000
Tank Used for: PRODUCT
Type of Fuel: PREMIUM
Container Construction Thickness: Not reported
Leak Detection: Stock Inventor, 10

Tank Num: 003
Container Num: 4614-11
Year Installed: 1983
Tank Capacity: 00012000
Tank Used for: PRODUCT
Type of Fuel: UNLEADED
Container Construction Thickness: Not reported
Leak Detection: Stock Inventor, 10

[Click here for Geo Tracker PDF:](#)

F65

< 1/8
1 ft.

**100 S BEACH BLVD
ANAHEIM, CA 92804**

Site 5 of 5 in cluster F

**EDR Hist Auto 1015119261
N/A**

**Relative:
Higher**

EDR Historical Auto Stations:

**Actual:
82 ft.**

Name: ANAHEIM MOBIL
Year: 1999
Address: 100 S BEACH BLVD

Name: ANAHEIM MOBIL
Year: 2002
Address: 100 S BEACH BLVD

Name: ANAHEIM MOBIL
Year: 2003
Address: 100 S BEACH BLVD

Name: ANAHEIM MOBIL
Year: 2004
Address: 100 S BEACH BLVD

Name: ANAHEIM MOBIL
Year: 2008
Address: 100 S BEACH BLVD

Name: ANAHEIM MOBIL
Year: 2009

Map ID
 Direction
 Distance
 Elevation

MAP FINDINGS

Site

Database(s)

EDR ID Number
 EPA ID Number

(Continued)

1015119261

Address: 100 S BEACH BLVD
 Name: ANAHEIM MOBIL
 Year: 2010
 Address: 100 S BEACH BLVD
 Name: ANAHEIM MOBILE
 Year: 2011
 Address: 100 S BEACH BLVD
 Name: MOBIL
 Year: 2012
 Address: 100 S BEACH BLVD

G66

**WEST ANAHEIM MEDICAL CENTER
 3033 W ORANGE AVE
 ANAHEIM, CA 92804**

**UST U003784504
 N/A**

< 1/8
 1 ft.

Site 1 of 7 in cluster G

**Relative:
 Lower**

UST:
 Facility ID: 4818
 Permitting Agency: Not reported
 Latitude: 33.8269199
 Longitude: -117.99358

**Actual:
 74 ft.**

H67

**WINSTON TIRE CO. #33
 222 NORTH BEACH BLVD
 ANAHEIM, CA 92801**

**HAZNET S113169282
 N/A**

< 1/8
 1 ft.

Site 1 of 3 in cluster H

**Relative:
 Higher**

HAZNET:
 envid: S113169282
 Year: 2000
 GEPAID: CAL930644025
 Contact: ANNE GAUTHIER
 Telephone: 8189721200
 Mailing Name: Not reported
 Mailing Address: 900 W ALAMEDA AVE
 Mailing City,St,Zip: BURBANK, CA 915062802
 Gen County: Not reported
 TSD EPA ID: CAT080013352
 TSD County: Not reported
 Waste Category: Unspecified aqueous solution
 Disposal Method: Recycler
 Tons: 4.58
 Cat Decode: Not reported
 Method Decode: Not reported
 Facility County: Orange

**Actual:
 82 ft.**

envid: S113169282
 Year: 1999
 GEPAID: CAL930644025
 Contact: OLIVER & WINSTON
 Telephone: 8189721200

Map ID
Direction
Distance
Elevation

MAP FINDINGS

Site

Database(s)

EDR ID Number
EPA ID Number

WINSTON TIRE CO. #33 (Continued)

S113169282

Mailing Name: Not reported
Mailing Address: 900 W ALAMEDA AVE
Mailing City,St,Zip: BURBANK, CA 915062802
Gen County: Not reported
TSD EPA ID: CAT080013352
TSD County: Not reported
Waste Category: Aqueous solution with total organic residues 10 percent or more
Disposal Method: Recycler
Tons: .2085
Cat Decode: Not reported
Method Decode: Not reported
Facility County: Orange

envid: S113169282
Year: 1999
GEPaid: CAL930644025
Contact: OLIVER & WINSTON
Telephone: 8189721200
Mailing Name: Not reported
Mailing Address: 900 W ALAMEDA AVE
Mailing City,St,Zip: BURBANK, CA 915062802
Gen County: Not reported
TSD EPA ID: CAT000613893
TSD County: Not reported
Waste Category: Aqueous solution with total organic residues less than 10 percent
Disposal Method: Transfer Station
Tons: .0875
Cat Decode: Not reported
Method Decode: Not reported
Facility County: Orange

envid: S113169282
Year: 1998
GEPaid: CAL930644025
Contact: OLIVER & WINSTON
Telephone: 8189721200
Mailing Name: Not reported
Mailing Address: 900 W ALAMEDA AVE
Mailing City,St,Zip: BURBANK, CA 915062802
Gen County: Not reported
TSD EPA ID: CAT080013352
TSD County: Not reported
Waste Category: Aqueous solution with total organic residues 10 percent or more
Disposal Method: Recycler
Tons: .4586
Cat Decode: Not reported
Method Decode: Not reported
Facility County: Orange

envid: S113169282
Year: 1997
GEPaid: CAL930644025
Contact: OLIVER & WINSTON
Telephone: 8189721200
Mailing Name: Not reported
Mailing Address: 900 W ALAMEDA AVE
Mailing City,St,Zip: BURBANK, CA 915062802

Map ID
Direction
Distance
Elevation

MAP FINDINGS

Site

Database(s)

EDR ID Number
EPA ID Number

WINSTON TIRE CO. #33 (Continued)

S113169282

Gen County: Not reported
TSD EPA ID: CAT080013352
TSD County: Not reported
Waste Category: Aqueous solution with total organic residues 10 percent or more
Disposal Method: Recycler
Tons: .4378
Cat Decode: Not reported
Method Decode: Not reported
Facility County: Orange

[Click this hyperlink](#) while viewing on your computer to access
1 additional CA_HAZNET: record(s) in the EDR Site Report.

H68

**ANAHEIM REDEVELOPMENT AGENCY
222 N BEACH BLVD
ANAHEIM, CA 92801**

**HAZNET S112964519
N/A**

< 1/8
1 ft.

Site 2 of 3 in cluster H

**Relative:
Higher**

HAZNET:

envid: S112964519
Year: 2007

**Actual:
82 ft.**

GEPaid: CAC002621490
Contact: STEPHEN STOEWER/PROJ MGR
Telephone: 7147654338
Mailing Name: Not reported
Mailing Address: 201 S ANAHEIM BLVD STE 1003
Mailing City,St,Zip: ANAHEIM, CA 92805
Gen County: Not reported
TSD EPA ID: CAD981696420
TSD County: Not reported
Waste Category: Waste oil and mixed oil
Disposal Method: Storage, Bulking, And/Or Transfer Off Site--No Treatment/Reovery (H010-H129) Or (H131-H135)
Tons: 0.95
Cat Decode: Not reported
Method Decode: Not reported
Facility County: Orange

69

**YVETTE LIZARDI
2959 W ACADEMY AVE
ANAHEIM, CA 92804**

**HAZNET S113792183
N/A**

< 1/8
1 ft.

HAZNET:

**Relative:
Lower**

envid: S113792183
Year: 2012

**Actual:
77 ft.**

GEPaid: CAC002710530
Contact: YVETTE LIZARDI
Telephone: 7148214993
Mailing Name: Not reported
Mailing Address: 2959 W ACADEMY AVE
Mailing City,St,Zip: ANAHEIM, CA 928042038
Gen County: Orange
TSD EPA ID: AZC950823111
TSD County: 99

Map ID
 Direction
 Distance
 Elevation

MAP FINDINGS

Site

Database(s)

EDR ID Number
 EPA ID Number

YVETTE LIZARDI (Continued)

S113792183

Waste Category: Not reported
 Disposal Method: Landfill Or Surface Impoundment That Will Be Closed As Landfill(To Include On-Site Treatment And/Or Stabilization)
 Tons: 0.4
 Cat Decode: Not reported
 Method Decode: Not reported
 Facility County: Orange

70

LANDFILL

**LDS S117351989
 N/A**

**< 1/8
 1 ft.**

ANAHEIM, CA

LDS:

**Relative:
 Higher**

**Actual:
 83 ft.**

Global Id: T10000006367
 Latitude: 33.83467
 Longitude: -117.9903
 Case Type: Land Disposal Site
 Status: Completed - Case Closed
 Status Date: 12/12/2014
 Lead Agency: SANTA ANA RWQCB (REGION 8)
 Caseworker: JPL
 Local Agency: Not reported
 RB Case Number: 8 303619001
 LOC Case Number: Not reported
 File Location: Not reported
 Potential Media Affect: Other Groundwater (uses other than drinking water), Soil, Soil Vapor
 EDR Link ID: T10000006367
 Potential Contaminants of Concern: Other Chlorinated Hydrocarbons
 Site History: Not reported

[Click here to access the California GeoTracker records for this facility:](#)

171

**WESTGATE RETAIL CTR
 200 NORTH BEACH BLVD
 ANAHEIM, CA 92801**

**NPDES S111293176
 N/A**

**< 1/8
 1 ft.**

Site 1 of 3 in cluster I

**Relative:
 Higher**

**Actual:
 82 ft.**

NPDES:
 Npdes Number: CAS000002
 Facility Status: Active
 Agency Id: 0
 Region: 8
 Regulatory Measure Id: 207722
 Order No: 2009-0009-DWQ
 Regulatory Measure Type: Enrollee
 Place Id: Not reported
 WDID: 8 30C321062
 Program Type: Construction
 Adoption Date Of Regulatory Measure: Not reported
 Effective Date Of Regulatory Measure: 04/16/2003
 Expiration Date Of Regulatory Measure: Not reported
 Termination Date Of Regulatory Measure: Not reported

Map ID
Direction
Distance
Elevation

MAP FINDINGS

Site

Database(s)

EDR ID Number
EPA ID Number

WESTGATE RETAIL CTR (Continued)

S111293176

Discharge Name:	Anaheim Redevelopment Westgate Investments Group
Discharge Address:	201 S Anaheim Blvd Ste 1003
Discharge City:	Anaheim
Discharge State:	California
Discharge Zip:	92805
RECEIVED DATE:	Not reported
PROCESSED DATE:	Not reported
STATUS CODE NAME:	Not reported
STATUS DATE:	Not reported
PLACE SIZE:	Not reported
PLACE SIZE UNIT:	Not reported
FACILITY CONTACT NAME:	Not reported
FACILITY CONTACT TITLE:	Not reported
FACILITY CONTACT PHONE:	Not reported
FACILITY CONTACT PHONE EXT:	Not reported
FACILITY CONTACT EMAIL:	Not reported
OPERATOR NAME:	Not reported
OPERATOR ADDRESS:	Not reported
OPERATOR CITY:	Not reported
OPERATOR STATE:	Not reported
OPERATOR ZIP:	Not reported
OPERATOR CONTACT NAME:	Not reported
OPERATOR CONTACT TITLE:	Not reported
OPERATOR CONTACT PHONE:	Not reported
OPERATOR CONTACT PHONE EXT:	Not reported
OPERATOR CONTACT EMAIL:	Not reported
OPERATOR TYPE:	Not reported
DEVELOPER NAME:	Not reported
DEVELOPER ADDRESS:	Not reported
DEVELOPER CITY:	Not reported
DEVELOPER STATE:	Not reported
DEVELOPER ZIP:	Not reported
DEVELOPER CONTACT NAME:	Not reported
DEVELOPER CONTACT TITLE:	Not reported
CONSTYPE LINEAR UTILITY IND:	Not reported
EMERGENCY PHONE NO:	Not reported
EMERGENCY PHONE EXT:	Not reported
CONSTYPE ABOVE GROUND IND:	Not reported
CONSTYPE BELOW GROUND IND:	Not reported
CONSTYPE CABLE LINE IND:	Not reported
CONSTYPE COMM LINE IND:	Not reported
CONSTYPE COMMERTIAL IND:	Not reported
CONSTYPE ELECTRICAL LINE IND:	Not reported
CONSTYPE GAS LINE IND:	Not reported
CONSTYPE INDUSTRIAL IND:	Not reported
CONSTYPE OTHER DESRIPTION:	Not reported
CONSTYPE OTHER IND:	Not reported
CONSTYPE RECONS IND:	Not reported
CONSTYPE RESIDENTIAL IND:	Not reported
CONSTYPE TRANSPORT IND:	Not reported
CONSTYPE UTILITY DESCRIPTION:	Not reported
CONSTYPE UTILITY IND:	Not reported
CONSTYPE WATER SEWER IND:	Not reported
DIR DISCHARGE USWATER IND:	Not reported
RECEIVING WATER NAME:	Not reported
CERTIFIER NAME:	Not reported
CERTIFIER TITLE:	Not reported

Map ID
Direction
Distance
Elevation

MAP FINDINGS

Site

Database(s)

EDR ID Number
EPA ID Number

WESTGATE RETAIL CTR (Continued)

S111293176

CERTIFICATION DATE:	Not reported
PRIMARY SIC:	Not reported
SECONDARY SIC:	Not reported
TERTIARY SIC:	Not reported
Npdes Number:	Not reported
Facility Status:	Not reported
Agency Id:	Not reported
Region:	8
Regulatory Measure Id:	207722
Order No:	Not reported
Regulatory Measure Type:	Construction
Place Id:	Not reported
WDID:	8 30C321062
Program Type:	Not reported
Adoption Date Of Regulatory Measure:	Not reported
Effective Date Of Regulatory Measure:	Not reported
Expiration Date Of Regulatory Measure:	Not reported
Termination Date Of Regulatory Measure:	Not reported
Discharge Name:	Not reported
Discharge Address:	Not reported
Discharge City:	Not reported
Discharge State:	Not reported
Discharge Zip:	Not reported
RECEIVED DATE:	5/9/2008
PROCESSED DATE:	4/16/2003
STATUS CODE NAME:	Active
STATUS DATE:	4/16/2003
PLACE SIZE:	31.21
PLACE SIZE UNIT:	Acres
FACILITY CONTACT NAME:	David Gottlieb
FACILITY CONTACT TITLE:	Proj Mngr
FACILITY CONTACT PHONE:	714-765-4300
FACILITY CONTACT PHONE EXT:	Not reported
FACILITY CONTACT EMAIL:	dgottlieb@anaheim.net
OPERATOR NAME:	Anaheim Redevelopment Westgate Investments Group
OPERATOR ADDRESS:	201 S Anaheim Blvd Ste 1003
OPERATOR CITY:	Anaheim
OPERATOR STATE:	California
OPERATOR ZIP:	92805
OPERATOR CONTACT NAME:	David Gottlieb
OPERATOR CONTACT TITLE:	Proj Mngr
OPERATOR CONTACT PHONE:	714-765-4300
OPERATOR CONTACT PHONE EXT:	Not reported
OPERATOR CONTACT EMAIL:	dgottlieb@anaheim.net
OPERATOR TYPE:	Private Business
DEVELOPER NAME:	Zelman Development Co
DEVELOPER ADDRESS:	515 S Figueroa St Ste 1230
DEVELOPER CITY:	Los Angeles
DEVELOPER STATE:	California
DEVELOPER ZIP:	90071
DEVELOPER CONTACT NAME:	Jerry McKee
DEVELOPER CONTACT TITLE:	Not reported
CONSTYPE LINEAR UTILITY IND:	N
EMERGENCY PHONE NO:	949-412-9036
EMERGENCY PHONE EXT:	Not reported
CONSTYPE ABOVE GROUND IND:	Not reported

Map ID
 Direction
 Distance
 Elevation

MAP FINDINGS

Site

Database(s)

EDR ID Number
 EPA ID Number

WESTGATE RETAIL CTR (Continued)

S111293176

CONSTYPE BELOW GROUND IND:	Not reported
CONSTYPE CABLE LINE IND:	Not reported
CONSTYPE COMM LINE IND:	Not reported
CONSTYPE COMMERTIAL IND:	Y
CONSTYPE ELECTRICAL LINE IND:	Not reported
CONSTYPE GAS LINE IND:	Not reported
CONSTYPE INDUSTRIAL IND:	Not reported
CONSTYPE OTHER DESCRIPTION:	Not reported
CONSTYPE OTHER IND:	Not reported
CONSTYPE RECONS IND:	Not reported
CONSTYPE RESIDENTIAL IND:	Not reported
CONSTYPE TRANSPORT IND:	Not reported
CONSTYPE UTILITY DESCRIPTION:	Not reported
CONSTYPE UTILITY IND:	Not reported
CONSTYPE WATER SEWER IND:	Not reported
DIR DISCHARGE USWATER IND:	N
RECEIVING WATER NAME:	Not reported
CERTIFIER NAME:	Elisa Stipkovich
CERTIFIER TITLE:	Not reported
CERTIFICATION DATE:	19-MAY-10
PRIMARY SIC:	Not reported
SECONDARY SIC:	Not reported
TERTIARY SIC:	Not reported

J72

**BANNER CARPETS
 320 SO BEACH BLVD.
 ANAHEIM, CA 92804**

**HAZNET S112859480
 N/A**

**< 1/8
 1 ft.**

Site 1 of 2 in cluster J

**Relative:
 Higher**

HAZNET:
 envid: S112859480
 Year: 1994
 GEPAID: CAC001007784
 Contact: BANNER CARPETS
 Telephone: 0000000000
 Mailing Name: Not reported
 Mailing Address: 320 SO BEACH BLVD.
 Mailing City,St,Zip: ANAHEIM, CA 928040000
 Gen County: Not reported
 TSD EPA ID: CAD099452708
 TSD County: Not reported
 Waste Category: Tank bottom waste
 Disposal Method: Recycler
 Tons: .6255
 Cat Decode: Not reported
 Method Decode: Not reported
 Facility County: Orange

**Actual:
 78 ft.**

MAP FINDINGS

Map ID
Direction
Distance
Elevation

Site

Database(s)

EDR ID Number
EPA ID Number

J73
< 1/8
1 ft.

GKK WORKS INC
320 S BEACH BLVD
ANAHEIM, CA 92804

HAZNET **S112961060**
N/A

Site 2 of 2 in cluster J

Relative:
Higher

HAZNET:
envid: S112961060
Year: 2007
GEPaid: CAC002616072
Contact: KEVIN SMITH
Telephone: 9494133934
Mailing Name: Not reported
Mailing Address: 2355 MAIN ST STE 220
Mailing City,St,Zip: IRVINE, CA 92614
Gen County: Not reported
TSD EPA ID: CAD982444481
TSD County: Not reported
Waste Category: Off-specification, aged or surplus organics
Disposal Method: Other Treatment
Tons: 0.84
Cat Decode: Not reported
Method Decode: Not reported
Facility County: Orange

Actual:
78 ft.

G74
< 1/8
1 ft.

WEST ANAHEIM MEDICAL CENTER
3033 W ORANGE AVE
ANAHEIM, CA 92804

HAZNET **S113107908**
N/A

Site 2 of 7 in cluster G

Relative:
Lower

HAZNET:
envid: S113107908
Year: 2013
GEPaid: CAL000213081
Contact: DARRELL CHAN, PHARM. D.
Telephone: 7142294028
Mailing Name: Not reported
Mailing Address: 3033 W ORANGE AVE
Mailing City,St,Zip: ANAHEIM, CA 928043156
Gen County: Orange
TSD EPA ID: CAD008364432
TSD County: Los Angeles
Waste Category: Not reported
Disposal Method: Storage, Bulking, And/Or Transfer Off Site--No Treatment/Reovery (H010-H129) Or (H131-H135)
Tons: 0.108
Cat Decode: Not reported
Method Decode: Not reported
Facility County: Not reported

Actual:
74 ft.

envid: S113107908
Year: 2012
GEPaid: CAL000213081
Contact: DARRELL CHAN, PHARM. D.
Telephone: 7142294028
Mailing Name: Not reported
Mailing Address: 3033 W ORANGE AVE
Mailing City,St,Zip: ANAHEIM, CA 928043156
Gen County: Orange

Map ID
Direction
Distance
Elevation

MAP FINDINGS

Site

Database(s)

EDR ID Number
EPA ID Number

WEST ANAHEIM MEDICAL CENTER (Continued)

S113107908

TSD EPA ID: CAD008364432
TSD County: Los Angeles
Waste Category: Not reported
Disposal Method: Fuel Blending Prior To Energy Recovery At Another Site
Tons: 0.1251
Cat Decode: Not reported
Method Decode: Not reported
Facility County: Orange

envid: S113107908
Year: 2011
GEPaid: CAL000213081
Contact: DARRELL CHAN, PHARM. D.
Telephone: 7142294028
Mailing Name: Not reported
Mailing Address: 3033 W ORANGE AVE
Mailing City,St,Zip: ANAHEIM, CA 928043156
Gen County: Not reported
TSD EPA ID: INO000351387
TSD County: Not reported
Waste Category: Liquids with mercury >= 20 Mg./L
Disposal Method: Metals Recovery Including Retoring,Smelting,Chemicals,Ect
Tons: 0.0015
Cat Decode: Not reported
Method Decode: Not reported
Facility County: Orange

envid: S113107908
Year: 2011
GEPaid: CAL000213081
Contact: DARRELL CHAN, PHARM. D.
Telephone: 7142294028
Mailing Name: Not reported
Mailing Address: 3033 W ORANGE AVE
Mailing City,St,Zip: ANAHEIM, CA 928043156
Gen County: Not reported
TSD EPA ID: CAD008364432
TSD County: Not reported
Waste Category: Laboratory waste chemicals
Disposal Method: Storage, Bulking, And/Or Transfer Off Site--No Treatment/Reovery
(H010-H129) Or (H131-H135)
Tons: 0.03
Cat Decode: Not reported
Method Decode: Not reported
Facility County: Orange

envid: S113107908
Year: 2011
GEPaid: CAL000213081
Contact: DARRELL CHAN, PHARM. D.
Telephone: 7142294028
Mailing Name: Not reported
Mailing Address: 3033 W ORANGE AVE
Mailing City,St,Zip: ANAHEIM, CA 928043156
Gen County: Not reported
TSD EPA ID: CAD008364432
TSD County: Not reported

Map ID
Direction
Distance
Elevation

MAP FINDINGS

Site

Database(s)

EDR ID Number
EPA ID Number

WEST ANAHEIM MEDICAL CENTER (Continued)

S113107908

Waste Category: Laboratory waste chemicals
Disposal Method: Storage, Bulking, And/Or Transfer Off Site--No Treatment/Reovery
(H010-H129) Or (H131-H135)
Tons: 0.03
Cat Decode: Not reported
Method Decode: Not reported
Facility County: Orange

[Click this hyperlink](#) while viewing on your computer to access
57 additional CA_HAZNET: record(s) in the EDR Site Report.

I75

**CITY OF ANAHEIM - REDEVELOPMENT AGENCY
200 N BEACH BLVD
ANAHEIM, CA 92801**

**HAZNET S112971220
N/A**

< 1/8
1 ft.

Site 2 of 3 in cluster I

**Relative:
Higher**

HAZNET:

envid: S112971220
Year: 2008

**Actual:
82 ft.**

GEPAID: CAC002631904
Contact: STEPHEN STOEWER
Telephone: 7147654338
Mailing Name: Not reported
Mailing Address: 201 S ANAHEIM BLVD STE 1003
Mailing City,St,Zip: ANAHEIM, CA 928053820
Gen County: Not reported
TSD EPA ID: CAT080013352
TSD County: Not reported
Waste Category: Tank bottom waste
Disposal Method: Other Recovery Of Reclamation For Reuse Including Acid Regeneration,
Organics Recovery Ect
Tons: 0.2085
Cat Decode: Not reported
Method Decode: Not reported
Facility County: Orange

G76

**WEST ANAHEIM MEDICAL CENTER
3033 W ORANGE AVE
ANAHEIM, CA 92884**

**HAZNET S113035213
N/A**

< 1/8
1 ft.

Site 3 of 7 in cluster G

**Relative:
Lower**

HAZNET:

envid: S113035213
Year: 1998

**Actual:
74 ft.**

GEPAID: CAL000034852
Contact: WEST ANAHEIM HOSPITAL LP
Telephone: 7148273000
Mailing Name: Not reported
Mailing Address: 3033 W ORANGE AVE
Mailing City,St,Zip: ANAHEIM, CA 928043156
Gen County: Not reported
TSD EPA ID: CAL000121946
TSD County: Not reported
Waste Category: Photochemicals/photoprocessing waste

Map ID
Direction
Distance
Elevation

MAP FINDINGS

Site

Database(s)

EDR ID Number
EPA ID Number

WEST ANAHEIM MEDICAL CENTER (Continued)

S113035213

Disposal Method: Recycler
Tons: .5085
Cat Decode: Not reported
Method Decode: Not reported
Facility County: Los Angeles

envid: S113035213
Year: 1997
GEPaid: CAL000034852
Contact: WEST ANAHEIM HOSPITAL LP
Telephone: 7148273000
Mailing Name: Not reported
Mailing Address: 3033 W ORANGE AVE
Mailing City,St,Zip: ANAHEIM, CA 928043156
Gen County: Not reported
TSD EPA ID: CAL000121946
TSD County: Not reported
Waste Category: Photochemicals/photoprocessing waste
Disposal Method: Not reported
Tons: .2165
Cat Decode: Not reported
Method Decode: Not reported
Facility County: Los Angeles

envid: S113035213
Year: 1997
GEPaid: CAL000034852
Contact: WEST ANAHEIM HOSPITAL LP
Telephone: 7148273000
Mailing Name: Not reported
Mailing Address: 3033 W ORANGE AVE
Mailing City,St,Zip: ANAHEIM, CA 928043156
Gen County: Not reported
TSD EPA ID: CAL000121946
TSD County: Not reported
Waste Category: Photochemicals/photoprocessing waste
Disposal Method: Recycler
Tons: .5660
Cat Decode: Not reported
Method Decode: Not reported
Facility County: Los Angeles

envid: S113035213
Year: 1997
GEPaid: CAL000034852
Contact: WEST ANAHEIM HOSPITAL LP
Telephone: 7148273000
Mailing Name: Not reported
Mailing Address: 3033 W ORANGE AVE
Mailing City,St,Zip: ANAHEIM, CA 928043156
Gen County: Not reported
TSD EPA ID: UTD069803658
TSD County: Not reported
Waste Category: Photochemicals/photoprocessing waste
Disposal Method: Not reported
Tons: .2165
Cat Decode: Not reported

Map ID
Direction
Distance
Elevation

MAP FINDINGS

Site

Database(s)

EDR ID Number
EPA ID Number

WEST ANAHEIM MEDICAL CENTER (Continued)

S113035213

Method Decode: Not reported
Facility County: Los Angeles

envid: S113035213
Year: 1996
GEPaid: CAL000034852
Contact: WEST ANAHEIM HOSPITAL LP
Telephone: 7148273000
Mailing Name: Not reported
Mailing Address: 3033 W ORANGE AVE
Mailing City,St,Zip: ANAHEIM, CA 928043156
Gen County: Not reported
TSD EPA ID: UTD069803658
TSD County: Not reported
Waste Category: Photochemicals/photoprocessing waste
Disposal Method: Recycler
Tons: .1815
Cat Decode: Not reported
Method Decode: Not reported
Facility County: Los Angeles

[Click this hyperlink](#) while viewing on your computer to access
1 additional CA_HAZNET: record(s) in the EDR Site Report.

B77 MOBIL STATION SS#18-031
100 S BEACH BLVD
ANAHEIM, CA 92804
< 1/8
1 ft.

UST U003940797
N/A

Site 34 of 38 in cluster B

Relative:
Higher

UST:
Facility ID: 1019
Permitting Agency: Not reported
Latitude: 33.8330107
Longitude: -117.9916547

Actual:
81 ft.

K78 NORITAKA KITAJIMA DDS INC
408 S BEACH BLVD STE 104
ANAHEIM, CA 92804
< 1/8
1 ft.

HAZNET S113053307
N/A

Site 1 of 5 in cluster K

Relative:
Higher

HAZNET:
envid: S113053307
Year: 1997
GEPaid: CAL000081947
Contact: Not reported
Telephone: 7148267700
Mailing Name: Not reported
Mailing Address: 408 S BEACH BLVD STE 104
Mailing City,St,Zip: ANAHEIM, CA 928041855
Gen County: Not reported
TSD EPA ID: CAD982446874
TSD County: Not reported
Waste Category: Aqueous solution with total organic residues less than 10 percent
Disposal Method: Transfer Station

Actual:
78 ft.

Map ID
Direction
Distance
Elevation

MAP FINDINGS

Site

Database(s)

EDR ID Number
EPA ID Number

NORITAKA KITAJIMA DDS INC (Continued)

S113053307

Tons: .4170
Cat Decode: Not reported
Method Decode: Not reported
Facility County: Orange

B79

**MOBIL STATION (17-031)
100 BEACH S
ANAHEIM, CA 92804**

**UST U003782905
N/A**

< 1/8
1 ft.

Site 35 of 38 in cluster B

**Relative:
Higher**

UST:
Facility ID: 4520
Permitting Agency: Not reported
Latitude: 33.8330107
Longitude: -117.9916547

**Actual:
81 ft.**

K80

**GATEWAY MED GROUP
408 S BEACH BLVD, #112
ANAHEIM, CA 92804**

**HAZNET S113070848
N/A**

< 1/8
1 ft.

Site 2 of 5 in cluster K

**Relative:
Higher**

HAZNET:
envid: S113070848
Year: 1998
GEPaid: CAL000125377
Contact: GATEWAY MED GROUP
Telephone: 9148218920
Mailing Name: Not reported
Mailing Address: 408 S BEACH BLVD STE 112
Mailing City,St,Zip: ANAHEIM, CA 928041852
Gen County: Not reported
TSD EPA ID: CAL000051063
TSD County: Not reported
Waste Category: Metal sludge (Alkaline solution (pH >= 12.5) with metals)
Disposal Method: Recycler
Tons: .0417
Cat Decode: Not reported
Method Decode: Not reported
Facility County: Orange

**Actual:
78 ft.**

envid: S113070848
Year: 1997
GEPaid: CAL000125377
Contact: GATEWAY MED GROUP
Telephone: 9148218920
Mailing Name: Not reported
Mailing Address: 408 S BEACH BLVD STE 112
Mailing City,St,Zip: ANAHEIM, CA 928041852
Gen County: Not reported
TSD EPA ID: CAD981402522
TSD County: Not reported
Waste Category: Metal sludge (Alkaline solution (pH >= 12.5) with metals)
Disposal Method: Recycler
Tons: .1005

Map ID
Direction
Distance
Elevation

MAP FINDINGS

Site

Database(s)

EDR ID Number
EPA ID Number

GATEWAY MED GROUP (Continued)

S113070848

Cat Decode: Not reported
Method Decode: Not reported
Facility County: Orange

envid: S113070848
Year: 1996
GEPaid: CAL000125377
Contact: GATEWAY MED GROUP
Telephone: 9148218920
Mailing Name: Not reported
Mailing Address: 408 S BEACH BLVD STE 112
Mailing City, St, Zip: ANAHEIM, CA 928041852
Gen County: Not reported
TSD EPA ID: CAD981402522
TSD County: Not reported
Waste Category: Metal sludge (Alkaline solution (pH >= 12.5) with metals)
Disposal Method: Recycler
Tons: .0485
Cat Decode: Not reported
Method Decode: Not reported
Facility County: Orange

K81

**LEHMAN MEDICAL GROUP
408 S BEACH BLVD STE 107
ANAHEIM, CA 92804**

**RCRA-SQG 1000818919
FINDS CAD983648544
ECHO**

< 1/8
1 ft.

Site 3 of 5 in cluster K

**Relative:
Higher**

RCRA-SQG:

**Actual:
78 ft.**

Date form received by agency: 09/15/1992
Facility name: LEHMAN MEDICAL GROUP
Facility address: 408 S BEACH BLVD STE 107
ANAHEIM, CA 92804
EPA ID: CAD983648544
Contact: PATRICK RUTIGLIANO
Contact address: 12828 HARBOR BLVD STE 107
GARDEN GROVE, CA 92640
Contact country: US
Contact telephone: (714) 638-7823
Contact email: Not reported
EPA Region: 09
Classification: Small Small Quantity Generator
Description: Handler: generates more than 100 and less than 1000 kg of hazardous waste during any calendar month and accumulates less than 6000 kg of hazardous waste at any time; or generates 100 kg or less of hazardous waste during any calendar month, and accumulates more than 1000 kg of hazardous waste at any time

Owner/Operator Summary:

Owner/operator name: LEHMAN MEDICAL CORP
Owner/operator address: 12828 HARBOR BLVD
GARDEN GROVE, CA 92640
Owner/operator country: Not reported
Owner/operator telephone: (714) 638-7823
Legal status: Private
Owner/Operator Type: Owner
Owner/Op start date: Not reported

Map ID
Direction
Distance
Elevation

MAP FINDINGS

Site

Database(s)

EDR ID Number
EPA ID Number

LEHMAN MEDICAL GROUP (Continued)

1000818919

Owner/Op end date: Not reported

Handler Activities Summary:

U.S. importer of hazardous waste: No
Mixed waste (haz. and radioactive): No
Recycler of hazardous waste: No
Transporter of hazardous waste: No
Treater, storer or disposer of HW: No
Underground injection activity: No
On-site burner exemption: No
Furnace exemption: No
Used oil fuel burner: No
Used oil processor: No
User oil refiner: No
Used oil fuel marketer to burner: No
Used oil Specification marketer: No
Used oil transfer facility: No
Used oil transporter: No

Violation Status: No violations found

FINDS:

Registry ID: 110002884781

Environmental Interest/Information System

RCRAInfo is a national information system that supports the Resource Conservation and Recovery Act (RCRA) program through the tracking of events and activities related to facilities that generate, transport, and treat, store, or dispose of hazardous waste. RCRAInfo allows RCRA program staff to track the notification, permit, compliance, and corrective action activities required under RCRA.

ECHO:

Envid: 1000818919
Registry ID: 110002884781
DFR URL: http://echo.epa.gov/detailed_facility_report?fid=110002884781

K82 **FAMILY MSO INC**
408 S BEACH BLVD, #107
< 1/8 **ANAHEIM, CA 92804**
1 ft.

HAZNET S113092088
N/A

Site 4 of 5 in cluster K

**Relative:
Higher**

HAZNET:
envid: S113092088
Year: 1996
Actual:
78 ft. GEPAID: CAL000174922
Contact: DR M LAWRENCE RUBINOFF, MD
Telephone: 0000000000
Mailing Name: Not reported
Mailing Address: 180 N RIVERVIEW DR STE 260
Mailing City,St,Zip: ANAHEIM, CA 928084459
Gen County: Not reported
TSD EPA ID: CAT000613976
TSD County: Not reported

Map ID
 Direction
 Distance
 Elevation

MAP FINDINGS

Site

Database(s)

EDR ID Number
 EPA ID Number

FAMILY MSO INC (Continued)

S113092088

Waste Category: Photochemicals/photoprocessing waste
 Disposal Method: Transfer Station
 Tons: .2085
 Cat Decode: Not reported
 Method Decode: Not reported
 Facility County: Orange

B83 **EXXONMOBIL OIL CORP 12692**
100 S BEACH BLVD
< 1/8 ANAHEIM, CA 92804
1 ft.

FINDS 1011917839
ECHO N/A

Site 36 of 38 in cluster B

Relative:
Higher

FINDS:

Registry ID: 110037379609

Actual:
81 ft.

Environmental Interest/Information System

RCRAInfo is a national information system that supports the Resource Conservation and Recovery Act (RCRA) program through the tracking of events and activities related to facilities that generate, transport, and treat, store, or dispose of hazardous waste. RCRAInfo allows RCRA program staff to track the notification, permit, compliance, and corrective action activities required under RCRA.

ECHO:

Envid: 1011917839
 Registry ID: 110037379609
 DFR URL: http://echo.epa.gov/detailed_facility_report?fid=110037379609

H84 **320 N BEACH BLVD, #103**
< 1/8 ANAHEIM, CA 92804
1 ft.

CDL S107532761
N/A

Site 3 of 3 in cluster H

Relative:
Higher

CDL:

Facility ID: 1997-10-118
 Date: 10/25/1997
 Lab Type: Illegal Drug Lab (L) - location where an illegal drug lab was operated or drug lab equipment and/or materials were stored.

Actual:
81 ft.

85 **ALEX VALENCIA**
309 S. BRODER ST
< 1/8 ANAHEIM, CA 92804
1 ft.

HAZNET S118200030
N/A

Relative:
Higher

HAZNET:

envid: S118200030
 Year: 2014
 GEPAID: CAC002758450
 Contact: ALEX VALENCIA
 Telephone: 7149265680

Actual:
79 ft.

Map ID
Direction
Distance
Elevation

MAP FINDINGS

Site

Database(s)

EDR ID Number
EPA ID Number

ALEX VALENCIA (Continued)

S118200030

Mailing Name: Not reported
Mailing Address: 309 S. BRODER ST
Mailing City,St,Zip: ANAHEIM, CA 92804
Gen County: Orange
TSD EPA ID: CAD009007626
TSD County: Los Angeles
Waste Category: Asbestos containing waste
Disposal Method: Landfill Or Surface Impoundment That Will Be Closed As Landfill(To Include On-Site Treatment And/Or Stabilization)
Tons: 0.4
Cat Decode: Not reported
Method Decode: Not reported
Facility County: Orange

K86

**PAUL BHAKTA
420 SO BEACH BLVD
ANAHEIM, CA 92804**

**HAZNET S112876878
N/A**

**< 1/8
1 ft.**

Site 5 of 5 in cluster K

**Relative:
Higher**

HAZNET:
envid: S112876878
Year: 1996

**Actual:
78 ft.**

GEPaid: CAC001239456
Contact: Not reported
Telephone: 0000000000
Mailing Name: Not reported
Mailing Address: 420 SO BEACH BLVD
Mailing City,St,Zip: ANAHEIM, CA 928040000
Gen County: Not reported
TSD EPA ID: CAL000027741
TSD County: Not reported
Waste Category: Asbestos containing waste
Disposal Method: Disposal, Land Fill
Tons: 5.8996
Cat Decode: Not reported
Method Decode: Not reported
Facility County: Orange

87

**BERTHA WORTHLEY
2941 W ROWLAND CIR
ANAHEIM, CA 92804**

**HAZNET S117305876
N/A**

**< 1/8
1 ft.**

**Relative:
Higher**

HAZNET:
envid: S117305876
Year: 2013

**Actual:
79 ft.**

GEPaid: CAC002750778
Contact: BERTHA WORTHLEY
Telephone: 7148276474
Mailing Name: Not reported
Mailing Address: 2941 W ROWLAND CIR
Mailing City,St,Zip: ANAHEIM, CA 928042059
Gen County: Orange
TSD EPA ID: AZC950823111
TSD County: 99

Map ID
 Direction
 Distance
 Elevation

MAP FINDINGS

Site

Database(s)

EDR ID Number
 EPA ID Number

BERTHA WORTHLEY (Continued)

S117305876

Waste Category: Not reported
 Disposal Method: Landfill Or Surface Impoundment That Will Be Closed As Landfill(To Include On-Site Treatment And/Or Stabilization)
 Tons: 0.4
 Cat Decode: Not reported
 Method Decode: Not reported
 Facility County: Not reported

B88 **MOBIL #11-031** **HIST CORTESE** **S102440290**
100 BEACH **N/A**
 < 1/8 **ANAHEIM, CA 92804**

1 ft.

Site 37 of 38 in cluster B

Relative: HIST CORTESE:
Higher Region: CORTESE
 Facility County Code: 30
Actual: Reg By: LTNKA
81 ft. Reg Id: 083000261T

L89 **B&B'S DONUTS** **RGA LUST** **S114579618**
528 BEACH BLVD **N/A**
 < 1/8 **ANAHEIM, CA**

1 ft.

Site 1 of 12 in cluster L

Relative: RGA LUST:
Higher 2007 B&B'S DONUTS 528 BEACH BLVD
 2006 B&B'S DONUTS 528 BEACH BLVD
Actual: 2005 B&B'S DONUTS 528 BEACH BLVD
78 ft. 2003 B&B'S DONUTS 528 BEACH BLVD
 2002 B&B'S DONUTS 528 BEACH BLVD
 2001 B&B'S DONUTS 528 BEACH BLVD

L90 **SAV-ON #9555** **HAZNET** **S113123536**
508 S BEACH BLVD **N/A**
 < 1/8 **ANAHEIM, CA 92804**

1 ft.

Site 2 of 12 in cluster L

Relative: HAZNET:
Higher envid: S113123536
 Year: 2006
Actual: GEPAID: CAL000262936
78 ft. Contact: ERICA FRANSEN
 Telephone: 2083954793
 Mailing Name: Not reported
 Mailing Address: PO Box 20 Dept 72405
 Mailing City,St,Zip: BOISE, ID 83726
 Gen County: Not reported
 TSD EPA ID: CAD008364432
 TSD County: Not reported
 Waste Category: Alkaline solution without metals pH >= 12.5
 Disposal Method: Transfer Station
 Tons: 0.01

Map ID
Direction
Distance
Elevation

MAP FINDINGS

Site

Database(s)

EDR ID Number
EPA ID Number

SAV-ON #9555 (Continued)

S113123536

Cat Decode: Not reported
Method Decode: Not reported
Facility County: Orange

envid: S113123536
Year: 2005
GEPaid: CAL000262936
Contact: ERICA FRANSEN
Telephone: 2083954793
Mailing Name: Not reported
Mailing Address: PO Box 20 Dept 72405
Mailing City,St,Zip: BOISE, ID 83726
Gen County: Not reported
TSD EPA ID: CAD008364432
TSD County: Not reported
Waste Category: Alkaline solution without metals pH >= 12.5
Disposal Method: Transfer Station
Tons: 0.07
Cat Decode: Not reported
Method Decode: Not reported
Facility County: Orange

envid: S113123536
Year: 2005
GEPaid: CAL000262936
Contact: ERICA FRANSEN
Telephone: 2083954793
Mailing Name: Not reported
Mailing Address: PO Box 20 Dept 72405
Mailing City,St,Zip: BOISE, ID 83726
Gen County: Not reported
TSD EPA ID: CAD008364432
TSD County: Not reported
Waste Category: Alkaline solution without metals pH >= 12.5
Disposal Method: Not reported
Tons: 0.01
Cat Decode: Not reported
Method Decode: Not reported
Facility County: Orange

envid: S113123536
Year: 2004
GEPaid: CAL000262936
Contact: ERICA FRANSEN
Telephone: 2083954793
Mailing Name: Not reported
Mailing Address: PO Box 20 Dept 72405
Mailing City,St,Zip: BOISE, ID 83726
Gen County: Not reported
TSD EPA ID: CAD008364432
TSD County: Not reported
Waste Category: Alkaline solution without metals pH >= 12.5
Disposal Method: Not reported
Tons: 0.01
Cat Decode: Not reported
Method Decode: Not reported
Facility County: Orange

Map ID
 Direction
 Distance
 Elevation

MAP FINDINGS

Site

Database(s)

EDR ID Number
 EPA ID Number

SAV-ON #9555 (Continued)

S113123536

envid: S113123536
 Year: 2004
 GEPAID: CAL000262936
 Contact: ERICA FRANSEN
 Telephone: 2083954793
 Mailing Name: Not reported
 Mailing Address: PO Box 20 Dept 72405
 Mailing City,St,Zip: BOISE, ID 83726
 Gen County: Not reported
 TSD EPA ID: CAD008364432
 TSD County: Not reported
 Waste Category: Alkaline solution without metals pH >= 12.5
 Disposal Method: Transfer Station
 Tons: 0.16
 Cat Decode: Not reported
 Method Decode: Not reported
 Facility County: Orange

[Click this hyperlink](#) while viewing on your computer to access
 3 additional CA_HAZNET: record(s) in the EDR Site Report.

L91

**B&B'S DONUTS
 528 BEACH BLVD
 ANAHEIM, CA 92804**

**LUST S104233751
 HIST CORTESE N/A**

< 1/8
 1 ft.

Site 3 of 12 in cluster L

**Relative:
 Higher**

LUST REG 8:
 Region: 8
 County: Orange
 Regional Board: Santa Ana Region
 Facility Status: Post remedial action monitoring
 Case Number: 083003484T
 Local Case Num: Not reported
 Case Type: Aquifer affected
 Substance: Gasoline
 Qty Leaked: Not reported
 Abate Method: Not reported
 Cross Street: Not reported
 Enf Type: Not reported
 Funding: Not reported
 How Discovered: Not reported
 How Stopped: Not reported
 Leak Cause: Not reported
 Leak Source: Not reported
 Global ID: T0605902294
 How Stopped Date: Not reported
 Enter Date: 6/12/1999
 Date Confirmation of Leak Began: 4/27/1999
 Date Preliminary Assessment Began: 3/10/1999
 Discover Date: 3/10/1999
 Enforcement Date: Not reported
 Close Date: Not reported
 Date Prelim Assessment Workplan Submitted: Not reported
 Date Pollution Characterization Began: Not reported
 Date Remediation Plan Submitted: Not reported
 Date Remedial Action Underway: Not reported
 Date Post Remedial Action Monitoring: 8/4/2003

**Actual:
 78 ft.**

Map ID
Direction
Distance
Elevation

MAP FINDINGS

EDR ID Number
EPA ID Number

B&B'S DONUTS (Continued)

S104233751

Enter Date: 6/12/1999
GW Qualifies: <
Soil Qualifies: <
Operator: Not reported
Facility Contact: Not reported
Interim: Not reported
Oversite Program: LUST
Latitude: 33.82524587
Longitude: -117.9931008
MTBE Date: 6/12/1999
Max MTBE GW: 10
MTBE Concentration: 2
Max MTBE Soil: .1
MTBE Fuel: 1
MTBE Tested: MTBE Detected. Site tested for MTBE & MTBE detected
MTBE Class: C
Staff: VJJ
Staff Initials: SW
Lead Agency: Local Agency
Local Agency: 30011
Hydr Basin #: COASTAL PLAIN OF ORA
Beneficial: Not reported
Priority: Not reported
Cleanup Fund Id: Not reported
Work Suspended: Not reported
Summary: Not reported

HIST CORTESE:
Region: CORTESE
Facility County Code: 30
Reg By: LTNKA
Reg Id: 083003484T

L92 CVS STORE NO. 9555 RGA LUST S114608596
528 S BEACH BLVD N/A
ANAHEIM, CA

< 1/8
1 ft.

Site 4 of 12 in cluster L

Relative: RGA LUST:
Higher 2012 CVS STORE NO. 9555 528 S BEACH BLVD
 2011 CVS STORE NO. 9555 528 S BEACH BLVD

Actual:
78 ft.

L93 CVS PHARMACY # 9555 HAZNET S113142397
508 S BEACH BLVD N/A
ANAHEIM, CA 92804

< 1/8
1 ft.

Site 5 of 12 in cluster L

Relative: HAZNET:
Higher envid: S113142397
 Year: 2007
Actual: GEPAID: CAL000306572
78 ft. Contact: KELLY JENNINGS
 Telephone: 9194843685
 Mailing Name: Not reported

Map ID
Direction
Distance
Elevation

MAP FINDINGS

Site

Database(s)

EDR ID Number
EPA ID Number

CVS PHARMACY # 9555 (Continued)

S113142397

Mailing Address: 4020 STIRRUP CREEK DR STE 100
Mailing City,St,Zip: DURHAM, NC 277038998
Gen County: Not reported
TSD EPA ID: CAD008364432
TSD County: Not reported
Waste Category: Alkaline solution without metals pH >= 12.5
Disposal Method: Storage, Bulking, And/Or Transfer Off Site--No Treatment/Reovery (H010-H129) Or (H131-H135)
Tons: 0.07
Cat Decode: Not reported
Method Decode: Not reported
Facility County: Orange

envid: S113142397
Year: 2006
GEPAID: CAL000306572
Contact: JUDITH AUSMUS
Telephone: 9182240440
Mailing Name: Not reported
Mailing Address: 4020 STIRRUP CREEK DR STE 100
Mailing City,St,Zip: DURHAM, NC 277038998
Gen County: Not reported
TSD EPA ID: CAD008364432
TSD County: Not reported
Waste Category: Alkaline solution without metals pH >= 12.5
Disposal Method: Storage, Bulking, And/Or Transfer Off Site--No Treatment/Reovery (H010-H129) Or (H131-H135)
Tons: 0.02
Cat Decode: Not reported
Method Decode: Not reported
Facility County: Orange

envid: S113142397
Year: 2006
GEPAID: CAL000306572
Contact: JUDITH AUSMUS
Telephone: 9182240440
Mailing Name: Not reported
Mailing Address: 4020 STIRRUP CREEK DR STE 100
Mailing City,St,Zip: DURHAM, NC 277038998
Gen County: Not reported
TSD EPA ID: CAD008364432
TSD County: Not reported
Waste Category: Alkaline solution without metals pH >= 12.5
Disposal Method: Transfer Station
Tons: 0.03
Cat Decode: Not reported
Method Decode: Not reported
Facility County: Orange

envid: S113142397
Year: 2006
GEPAID: CAL000306572
Contact: JUDITH AUSMUS
Telephone: 9182240440
Mailing Name: Not reported
Mailing Address: 4020 STIRRUP CREEK DR STE 100

Map ID
 Direction
 Distance
 Elevation

MAP FINDINGS

Site

Database(s)

EDR ID Number
 EPA ID Number

CVS PHARMACY # 9555 (Continued)

S113142397

Mailing City,St,Zip: DURHAM, NC 277038998
 Gen County: Not reported
 TSD EPA ID: CAD008364432
 TSD County: Not reported
 Waste Category: Alkaline solution without metals pH >= 12.5
 Disposal Method: Storage, Bulking, And/Or Transfer Off Site--No Treatment/Reovery (H010-H129) Or (H131-H135)
 Tons: 0.01
 Cat Decode: Not reported
 Method Decode: Not reported
 Facility County: Orange

M94
 < 1/8
 1 ft.

ALPINE-ANAHEIM VACATION PARK
311 N BEACH BLVD
ANAHEIM, CA 92801

HAZNET S112887150
N/A

Site 1 of 4 in cluster M

Relative:
Higher

HAZNET:
 envid: S112887150
 Year: 1997
 GEPAID: CAC001388328
 Contact: ALPINE-ANAHEIM VACATION PARK
 Telephone: 0000000000
 Mailing Name: Not reported
 Mailing Address: 2544 N FRENCH
 Mailing City,St,Zip: SANTA ANA, CA 927060000
 Gen County: Not reported
 TSD EPA ID: CAD009007626
 TSD County: Not reported
 Waste Category: Asbestos containing waste
 Disposal Method: Disposal, Land Fill
 Tons: 1.2642
 Cat Decode: Not reported
 Method Decode: Not reported
 Facility County: Orange

Actual:
81 ft.

L95
 < 1/8
 1 ft.

CVS STORE NO. 9555
510 S BEACH BLVD
ANAHEIM, CA

RGA LUST S114608595
N/A

Site 6 of 12 in cluster L

Relative:
Higher

RGA LUST:
 2010 CVS STORE NO. 9555 510 S BEACH BLVD
 2009 CVS STORE NO. 9555 510 S BEACH BLVD
 2008 CVS STORE NO. 9555 510 S BEACH BLVD

Actual:
78 ft.

Map ID
Direction
Distance
Elevation

MAP FINDINGS

Site

Database(s)

EDR ID Number
EPA ID Number

L96 **FORMER BEL-AIR VALET ONE HOUR CLEANERS**
514 S BEACH BLVD
< 1/8 ANAHEIM, CA 92804
1 ft.

SPILLS 90 **S112285029**
N/A

Site 7 of 12 in cluster L

Relative:
Higher

Spills:

Actual:
78 ft.

Status: OPEN
Contact Name: Not reported
Contact Phone: Not reported
Site ID: G_SL208544041
Secondary ID: Not reported
Cross Street: Not reported
County: ORANGE
Longitude: -117993030
Latitude: 33825381
Elevation: 76

Please Note That Some Slic Data Previously Provided By The State Water Resources Control Board Via The Regional Boards Is Not Currently Provided By The Agency In The New Geotracker Format. To Ensure That Our Data Is As Complete As Possible We Have Retained The Original Regional Boards Slic Records As Well As Loaded All Geotracker Slic Listings. Geotracker Records Are Distinguished By An Initial G At The Start Of The Id.

Lead Agency: SANTA ANA RWQCB (REGION 8)
Regional Board Case Number: SL208544041
Local Agency: Not reported
Local Case Number: Not reported
Case Type: Cleanup Program Site
Status: Open
Status Date: 2000-08-01

Potential Media Affected: Potential Contaminants Of Concern
Not reported

Site History (Blank If Not Reported)
Contact Type: Regional Board Caseworker
Contact Name: MANECK G. CHICHGAR
Organization Name: SANTA ANA RWQCB (REGION 8)
Contact Address: 3737 MAIN STREET, Suite 500
Contact City: RIVERSIDE
Contact Email: mchichgar@waterboards.ca.gov
Contact Phone Number: Not reported

Release Data From The California State Water Resources Control Board Geotracker Slic Database

L97 **CVS PHARMACY # 9555**
510 S BEACH BLVD
< 1/8 ANAHEIM, CA 92804
1 ft.

HAZNET **S113150556**
N/A

Site 8 of 12 in cluster L

Relative:
Higher

HAZNET:

Actual:
78 ft.

envid: S113150556
Year: 2015
GEPaid: CAR000236992
Contact: WENDY BRANT
Telephone: 4017651500
Mailing Name: Not reported
Mailing Address: 1 CVS DR - MC 1160
Mailing City,St,Zip: WOONSOCKET, RI 02895
Gen County: Orange

Map ID
Direction
Distance
Elevation

MAP FINDINGS

Site

Database(s)

EDR ID Number
EPA ID Number

CVS PHARMACY # 9555 (Continued)

S113150556

TSD EPA ID: INR000110197
TSD County: Not reported
Waste Category: Pharmaceutical waste
Disposal Method: Storage, Bulking, And/Or Transfer Off Site--No Treatment/Reovery (H010-H129) Or (H131-H135)
Tons: 0.0135
Cat Decode: Pharmaceutical waste
Method Decode: Storage, Bulking, And/Or Transfer Off Site--No Treatment/Reovery (H010-H129) Or (H131-H135)
Facility County: Orange

envid: S113150556
Year: 2015
GEPaid: CAR000236992
Contact: WENDY BRANT
Telephone: 4017651500
Mailing Name: Not reported
Mailing Address: 1 CVS DR - MC 1160
Mailing City,St,Zip: WOONSOCKET, RI 02895
Gen County: Orange
TSD EPA ID: CAD008364432
TSD County: Los Angeles
Waste Category: Other organic solids
Disposal Method: Storage, Bulking, And/Or Transfer Off Site--No Treatment/Reovery (H010-H129) Or (H131-H135)
Tons: 0.0005
Cat Decode: Other organic solids
Method Decode: Storage, Bulking, And/Or Transfer Off Site--No Treatment/Reovery (H010-H129) Or (H131-H135)
Facility County: Orange

envid: S113150556
Year: 2015
GEPaid: CAR000236992
Contact: WENDY BRANT
Telephone: 4017651500
Mailing Name: Not reported
Mailing Address: 1 CVS DR - MC 1160
Mailing City,St,Zip: WOONSOCKET, RI 02895
Gen County: Orange
TSD EPA ID: CAD008364432
TSD County: Los Angeles
Waste Category: Unspecified solvent mixture
Disposal Method: Storage, Bulking, And/Or Transfer Off Site--No Treatment/Reovery (H010-H129) Or (H131-H135)
Tons: 0.051
Cat Decode: Unspecified solvent mixture
Method Decode: Storage, Bulking, And/Or Transfer Off Site--No Treatment/Reovery (H010-H129) Or (H131-H135)
Facility County: Orange

envid: S113150556
Year: 2015
GEPaid: CAR000236992
Contact: WENDY BRANT
Telephone: 4017651500
Mailing Name: Not reported

Map ID
Direction
Distance
Elevation

MAP FINDINGS

Site

Database(s)

EDR ID Number
EPA ID Number

CVS PHARMACY # 9555 (Continued)

S113150556

Mailing Address: 1 CVS DR - MC 1160
Mailing City,St,Zip: WOONSOCKET, RI 02895
Gen County: Orange
TSD EPA ID: CAD008364432
TSD County: Los Angeles
Waste Category: Off-specification, aged or surplus inorganics
Disposal Method: Storage, Bulking, And/Or Transfer Off Site--No Treatment/Reovery (H010-H129) Or (H131-H135)
Tons: 0.0045
Cat Decode: Off-specification, aged or surplus inorganics
Method Decode: Storage, Bulking, And/Or Transfer Off Site--No Treatment/Reovery (H010-H129) Or (H131-H135)
Facility County: Orange

envid: S113150556
Year: 2015
GEPAID: CAR000236992
Contact: WENDY BRANT
Telephone: 4017651500
Mailing Name: Not reported
Mailing Address: 1 CVS DR - MC 1160
Mailing City,St,Zip: WOONSOCKET, RI 02895
Gen County: Orange
TSD EPA ID: CAD008364432
TSD County: Los Angeles
Waste Category: Alkaline solution without metals pH >= 12.5
Disposal Method: Storage, Bulking, And/Or Transfer Off Site--No Treatment/Reovery (H010-H129) Or (H131-H135)
Tons: 0.0305
Cat Decode: Alkaline solution without metals pH >= 12.5
Method Decode: Storage, Bulking, And/Or Transfer Off Site--No Treatment/Reovery (H010-H129) Or (H131-H135)
Facility County: Orange

[Click this hyperlink](#) while viewing on your computer to access 47 additional CA_HAZNET: record(s) in the EDR Site Report.

L98

**ALBERTSON'S, BEL AIR VALET, ONE HOUR CLEANERS (FORMER)
514 SOUTH BEACH BOULEVARD
ANAHEIM, CA**

**SLIC S106486942
N/A**

< 1/8
1 ft.

Site 9 of 12 in cluster L

**Relative:
Higher**

SLIC:

Region: STATE
Facility Status: Completed - Case Closed
Status Date: 06/05/2001
Global Id: SLT8R0923975
Lead Agency: SANTA ANA RWQCB (REGION 8)
Lead Agency Case Number: Not reported
Latitude: 33.828365
Longitude: -117.992634
Case Type: Cleanup Program Site
Case Worker: Not reported
Local Agency: Not reported
RB Case Number: SLT8R092
File Location: Regional Board
Potential Media Affected: Other Groundwater (uses other than drinking water), Soil

**Actual:
78 ft.**

Map ID
Direction
Distance
Elevation

MAP FINDINGS

Site

Database(s)

EDR ID Number
EPA ID Number

ALBERTSON'S, BEL AIR VALET, ONE HOUR CLEANERS (FORMER) (Continued)

S106486942

Potential Contaminants of Concern: Tetrachloroethylene (PCE), Trichloroethylene (TCE)
Site History: Not reported

[Click here to access the California GeoTracker records for this facility:](#)

L99

**CVS PHARMACY #9555
510 SOUTH BEACH BLVD
ANAHEIM, CA 92804**

**RCRA-LQG
FINDS
ECHO**

**1016140092
CAR000236992**

< 1/8
1 ft.

Site 10 of 12 in cluster L

**Relative:
Higher**

RCRA-LQG:

Date form received by agency: 08/26/2016

Facility name: CVS PHARMACY #9555

Facility address: 510 SOUTH BEACH BLVD
ANAHEIM, CA 92804

EPA ID: CAR000236992

Mailing address: CVS DR
MAIL DROP 23062A
WOONSOCKET, RI 02895

Contact: NICOLE WILKINSON

Contact address: CVS DR MAIL CODE 2340
WOONSOCKET, RI 02895

Contact country: US

Contact telephone: (401) 770-7132

Contact email: NICOLE.WILKINSON@CVSHEALTH.COM

EPA Region: 09

Classification: Large Quantity Generator

Description: Handler: generates 1,000 kg or more of hazardous waste during any calendar month; or generates more than 1 kg of acutely hazardous waste during any calendar month; or generates more than 100 kg of any residue or contaminated soil, waste or other debris resulting from the cleanup of a spill, into or on any land or water, of acutely hazardous waste during any calendar month; or generates 1 kg or less of acutely hazardous waste during any calendar month, and accumulates more than 1 kg of acutely hazardous waste at any time; or generates 100 kg or less of any residue or contaminated soil, waste or other debris resulting from the cleanup of a spill, into or on any land or water, of acutely hazardous waste during any calendar month, and accumulates more than 100 kg of that material at any time

Owner/Operator Summary:

Owner/operator name: GARFIELD BEACH CVS, L.L.C.

Owner/operator address: Not reported

Owner/operator address: Not reported

Owner/operator country: Not reported

Owner/operator telephone: Not reported

Legal status: Private

Owner/Operator Type: Operator

Owner/Op start date: 06/02/2006

Owner/Op end date: Not reported

Owner/operator name: BARCHESTER CALIFORNIA, L.P.

Owner/operator address: RIVERVIEW LN ATTN: JOHN SERAVALLI
DAYTONA BEACH, FL 32118

Owner/operator country: US

Owner/operator telephone: Not reported

Map ID
Direction
Distance
Elevation

MAP FINDINGS

Site

Database(s)

EDR ID Number
EPA ID Number

CVS PHARMACY #9555 (Continued)

1016140092

Legal status: Private
Owner/Operator Type: Owner
Owner/Op start date: 12/07/1998
Owner/Op end date: Not reported

Handler Activities Summary:

U.S. importer of hazardous waste: No
Mixed waste (haz. and radioactive): No
Recycler of hazardous waste: No
Transporter of hazardous waste: No
Treater, storer or disposer of HW: No
Underground injection activity: No
On-site burner exemption: No
Furnace exemption: No
Used oil fuel burner: No
Used oil processor: No
User oil refiner: No
Used oil fuel marketer to burner: No
Used oil Specification marketer: No
Used oil transfer facility: No
Used oil transporter: No

. Waste code: 122
. Waste name: 122

. Waste code: 141
. Waste name: 141

. Waste code: 214
. Waste name: 214

. Waste code: 311
. Waste name: 311

. Waste code: 331
. Waste name: 331

. Waste code: 352
. Waste name: 352

. Waste code: D001
. Waste name: IGNITABLE WASTE

. Waste code: D002
. Waste name: CORROSIVE WASTE

. Waste code: D007
. Waste name: CHROMIUM

. Waste code: D009
. Waste name: MERCURY

. Waste code: D010
. Waste name: SELENIUM

. Waste code: D024
. Waste name: M-CRESOL

Map ID
Direction
Distance
Elevation

MAP FINDINGS

Site

Database(s)

EDR ID Number
EPA ID Number

CVS PHARMACY #9555 (Continued)

1016140092

- . Waste code: P001
- . Waste name: 2H-1-BENZOPYRAN-2-ONE, 4-HYDROXY-3-(3-OXO-1-PHENYLBUTYL)-, & SALTS, WHEN PRESENT AT CONCENTRATIONS GREATER THAN 0.3% (OR) WARFARIN, & SALTS, WHEN PRESENT AT CONCENTRATIONS GREATER THAN 0.3%

- . Waste code: P075
- . Waste name: NICOTINE, & SALTS (OR) PYRIDINE, 3-(1-METHYL-2-PYRROLIDINYL)-,(S)-, & SALTS

- . Waste code: U002
- . Waste name: 2-PROPANONE (I) (OR) ACETONE (I)

- . Waste code: U129
- . Waste name: CYCLOHEXANE, 1,2,3,4,5,6-HEXACHLORO-, (1ALPHA, 2ALPHA, 3BETA, 4ALPHA, 5ALPHA, 6BETA)- (OR) LINDANE

- . Waste code: U165
- . Waste name: NAPHTHALENE

- . Waste code: U205
- . Waste name: SELENIUM SULFIDE (OR) SELENIUM SULFIDE SES2 (R,T)

Historical Generators:

Date form received by agency: 03/25/2014
Site name: CVS PHARMACY #9555
Classification: Large Quantity Generator

- . Waste code: D001
- . Waste name: IGNITABLE WASTE

- . Waste code: D002
- . Waste name: CORROSIVE WASTE

- . Waste code: D004
- . Waste name: ARSENIC

- . Waste code: D005
- . Waste name: BARIUM

- . Waste code: D006
- . Waste name: CADMIUM

- . Waste code: D007
- . Waste name: CHROMIUM

- . Waste code: D008
- . Waste name: LEAD

- . Waste code: D009
- . Waste name: MERCURY

- . Waste code: D010
- . Waste name: SELENIUM

- . Waste code: D011
- . Waste name: SILVER

Map ID
Direction
Distance
Elevation

MAP FINDINGS

Site

Database(s)

EDR ID Number
EPA ID Number

CVS PHARMACY #9555 (Continued)

1016140092

. Waste code: D016
. Waste name: 2,4-D (2,4-DICHLOROPHENOXYACETIC ACID)

. Waste code: D018
. Waste name: BENZENE

. Waste code: D024
. Waste name: M-CRESOL

. Waste code: D027
. Waste name: 1,4-DICHLOROBENZENE

. Waste code: D035
. Waste name: METHYL ETHYL KETONE

. Waste code: D039
. Waste name: TETRACHLOROETHYLENE

. Waste code: P001
. Waste name: 2H-1-BENZOPYRAN-2-ONE, 4-HYDROXY-3-(3-OXO-1-PHENYLBUTYL)-, & SALTS, WHEN PRESENT AT CONCENTRATIONS GREATER THAN 0.3% (OR) WARFARIN, & SALTS, WHEN PRESENT AT CONCENTRATIONS GREATER THAN 0.3%

. Waste code: P012
. Waste name: ARSENIC OXIDE AS2O3 (OR) ARSENIC TRIOXIDE

. Waste code: P075
. Waste name: NICOTINE, & SALTS (OR) PYRIDINE, 3-(1-METHYL-2-PYRROLIDINYL)-,(S)-, & SALTS

. Waste code: P188
. Waste name: BENZOIC ACID, 2-HYDROXY-, COMPD. WITH (3AS-CIS)-1,2,3,3A,8,8A-HEXAHYDRO-1,3A,8-TRIMETHYLPYRROLO[2,3-B]INDOL-5-YL METHYLCARBAMATE ESTER (1:1) (OR) PHYSOSTIGMINE SALICYLATE

. Waste code: U002
. Waste name: 2-PROPANONE (I) (OR) ACETONE (I)

. Waste code: U010
. Waste name: AZIRINO [2',3':3,4]PYRROLO[1,2-A]INDOLE-4,7-DIONE, 6-AMINO-8-[[[(AMINOCARBONYL)OXY]METHYL]-1,1A,2,8,8A,8B-HEXAHYDRO-8A-MET OXY-5-METHYL-, [1AS-(1AALPHA, 8BETA, 8AALPHA, 8BALPHA)]- (OR) MITOMYCIN C

. Waste code: U031
. Waste name: 1-BUTANOL (I) (OR) N-BUTYL ALCOHOL (I)

. Waste code: U034
. Waste name: ACETALDEHYDE, TRICHLORO- (OR) CHLORAL

. Waste code: U035
. Waste name: BENZENE BUTANOIC ACID, 4-[BIS(2-CHLOROETHYL)AMINO]- (OR) CHLORAMBUCIL

. Waste code: U044
. Waste name: CHLOROFORM (OR) METHANE, TRICHLORO-

. Waste code: U058

Map ID
Direction
Distance
Elevation

MAP FINDINGS

Site

Database(s)

EDR ID Number
EPA ID Number

CVS PHARMACY #9555 (Continued)

1016140092

- . Waste name: 2H-1,3,2-OXAZAPHOSPHORIN-2-AMINE, N,N-BIS(2-CHLOROETHYL)TETRAHYDRO-, 2-OXIDE (OR) CYCLOPHOSPHAMIDE
- . Waste code: U059
- . Waste name: 5,12-NAPHTHACENEDIONE, 8-ACETYL-10-[(3-AMINO-2,3,6-TRIDEOXY)-ALPHA-L-LYXO-HEXOPYRANOSYL)OXY]-,8,9,10-TETRAHYDRO-6,8,11-TRIHYDROXY-1-METHOXY-, (8S-CIS)- (OR) DAUNOMYCIN
- . Waste code: U070
- . Waste name: BENZENE, 1,2-DICHLORO- (OR) O-DICHLOROBENZENE
- . Waste code: U072
- . Waste name: BENZENE, 1,4-DICHLORO- (OR) P-DICHLOROBENZENE
- . Waste code: U089
- . Waste name: DIETHYLSTILBESTEROL (OR) PHENOL, 4,4'-(1,2-DIETHYL-1,2-ETHENEDIYL)BIS, (E)-
- . Waste code: U122
- . Waste name: FORMALDEHYDE
- . Waste code: U129
- . Waste name: CYCLOHEXANE, 1,2,3,4,5,6-HEXACHLORO-, (1ALPHA, 2ALPHA, 3BETA, 4ALPHA, 5ALPHA, 6BETA)- (OR) LINDANE
- . Waste code: U132
- . Waste name: HEXACHLOROPHENE (OR) PHENOL, 2,2'-METHYLENEBIS[3,4,6-TRICHLORO-
- . Waste code: U150
- . Waste name: L-PHENYLALANINE, 4-[BIS(2-CHLOROETHYL)AMINO]- (OR) MELPHALAN
- . Waste code: U151
- . Waste name: MERCURY
- . Waste code: U154
- . Waste name: METHANOL (I) (OR) METHYL ALCOHOL (I)
- . Waste code: U165
- . Waste name: NAPHTHALENE
- . Waste code: U188
- . Waste name: PHENOL
- . Waste code: U200
- . Waste name: RESERPINE (OR) YOHIMBAN-16-CARBOXYLIC ACID, 11,17-DIMETHOXY-18-[(3,4,5-TRIMETHOXYBENZOYL)OXY]-, METHYL ESTER, (3BETA, 16BETA, 17ALPHA, 18BETA, 20ALPHA)-
- . Waste code: U201
- . Waste name: 1,3-BENZENEDIOL (OR) RESORCINOL
- . Waste code: U204
- . Waste name: SELENIOS ACID (OR) SELENIUM DIOXIDE
- . Waste code: U205
- . Waste name: SELENIUM SULFIDE (OR) SELENIUM SULFIDE SES2 (R,T)

Map ID
Direction
Distance
Elevation

MAP FINDINGS

Site

Database(s)

EDR ID Number
EPA ID Number

CVS PHARMACY #9555 (Continued)

1016140092

- . Waste code: U206
- . Waste name: D-GLUCOSE, 2-DEOXY-2-[[[(METHYLNITROSOAMINO)-CARBONYL]AMINO]- (OR) GLUCOPYRANOSE, 2-DEOXY-2-(3-METHYL-3-NITROSOUREIDO)-,D- (OR) STREPTOZOTOCIN

- . Waste code: U210
- . Waste name: ETHENE, TETRACHLORO- (OR) TETRACHLOROETHYLENE

- . Waste code: U279
- . Waste name: CARBARYL (OR) 1-NAPHTHALENOL, METHYLCARBAMATE

- . Waste code: U411
- . Waste name: PHENOL, 2-(1-METHYLETHOXY)-, METHYLCARBAMATE (OR) PROPOXUR

Date form received by agency: 03/27/2013

Site name: CVS PHARMACY NO 9555

Classification: Large Quantity Generator

- . Waste code: D001
- . Waste name: IGNITABLE WASTE

- . Waste code: D002
- . Waste name: CORROSIVE WASTE

- . Waste code: D009
- . Waste name: MERCURY

- . Waste code: P001
- . Waste name: 2H-1-BENZOPYRAN-2-ONE, 4-HYDROXY-3-(3-OXO-1-PHENYLBUTYL)-, & SALTS, WHEN PRESENT AT CONCENTRATIONS GREATER THAN 0.3% (OR) WARFARIN, & SALTS, WHEN PRESENT AT CONCENTRATIONS GREATER THAN 0.3%

- . Waste code: P042
- . Waste name: 1,2-BENZENEDIOL, 4-[1-HYDROXY-2-(METHYLAMINO)ETHYL]-, (R)- (OR) EPINEPHRINE

- . Waste code: P075
- . Waste name: NICOTINE, & SALTS (OR) PYRIDINE, 3-(1-METHYL-2-PYRROLIDINYL)-,(S)-, & SALTS

- . Waste code: P081
- . Waste name: 1,2,3-PROPANETRIOL, TRINITRATE (R) (OR) NITROGLYCERINE (R)

Violation Status: No violations found

FINDS:

Registry ID: 110055438682

Environmental Interest/Information System

RCRAInfo is a national information system that supports the Resource Conservation and Recovery Act (RCRA) program through the tracking of events and activities related to facilities that generate, transport, and treat, store, or dispose of hazardous waste. RCRAInfo allows RCRA program staff to track the notification, permit, compliance, and corrective action activities required under RCRA.

STATE MASTER

Map ID
Direction
Distance
Elevation

MAP FINDINGS

Site

Database(s)

EDR ID Number
EPA ID Number

CVS PHARMACY #9555 (Continued)

1016140092

HAZARDOUS WASTE BIENNIAL REPORTER

ECHO:

Envid: 1016140092
Registry ID: 110055438682
DFR URL: http://echo.epa.gov/detailed_facility_report?fid=110055438682

L100

**ACTIVE FAMILY PODIATRY GROUP
515 S BEACH BLVD STE J
ANAHEIM, CA 92804**

**HAZNET S113051458
N/A**

< 1/8
1 ft.

Site 11 of 12 in cluster L

**Relative:
Higher**

HAZNET:
envid: S113051458
Year: 1998
GEPaid: CAL000077593
Contact: SCHILLING MICHAEL C
Telephone: 0000000000
Mailing Name: Not reported
Mailing Address: 515 S BEACH BLVD STE J
Mailing City,St,Zip: ANAHEIM, CA 928041812
Gen County: Not reported
TSD EPA ID: CAL000121946
TSD County: Not reported
Waste Category: Photochemicals/photoprocessing waste
Disposal Method: Recycler
Tons: .0625
Cat Decode: Not reported
Method Decode: Not reported
Facility County: Orange

**Actual:
78 ft.**

envid: S113051458
Year: 1997
GEPaid: CAL000077593
Contact: SCHILLING MICHAEL C
Telephone: 0000000000
Mailing Name: Not reported
Mailing Address: 515 S BEACH BLVD STE J
Mailing City,St,Zip: ANAHEIM, CA 928041812
Gen County: Not reported
TSD EPA ID: CAL000121946
TSD County: Not reported
Waste Category: Photochemicals/photoprocessing waste
Disposal Method: Recycler
Tons: .0500
Cat Decode: Not reported
Method Decode: Not reported
Facility County: Orange

envid: S113051458
Year: 1996
GEPaid: CAL000077593
Contact: SCHILLING MICHAEL C
Telephone: 0000000000
Mailing Name: Not reported

Map ID
 Direction
 Distance
 Elevation

MAP FINDINGS

Site

Database(s)

EDR ID Number
 EPA ID Number

ACTIVE FAMILY PODIATRY GROUP (Continued)

S113051458

Mailing Address: 515 S BEACH BLVD STE J
 Mailing City,St,Zip: ANAHEIM, CA 928041812
 Gen County: Not reported
 TSD EPA ID: CAL000121946
 TSD County: Not reported
 Waste Category: Photochemicals/photoprocessing waste
 Disposal Method: Recycler
 Tons: .0650
 Cat Decode: Not reported
 Method Decode: Not reported
 Facility County: Orange

envid: S113051458
 Year: 1995
 GEPAID: CAL000077593
 Contact: SCHILLING MICHAEL C
 Telephone: 0000000000
 Mailing Name: Not reported
 Mailing Address: 515 S BEACH BLVD STE J
 Mailing City,St,Zip: ANAHEIM, CA 928041812
 Gen County: Not reported
 TSD EPA ID: CAD980887418
 TSD County: Not reported
 Waste Category: Waste oil and mixed oil
 Disposal Method: Recycler
 Tons: .6880
 Cat Decode: Not reported
 Method Decode: Not reported
 Facility County: Orange

G101

**WEST ANAHEIM MEDICAL CENTER
 3033 W ORANGE AVE
 ANAHEIM, CA 92804**

**HAZNET S113146145
 N/A**

< 1/8
 1 ft.

Site 4 of 7 in cluster G

**Relative:
 Lower**

HAZNET:

envid: S113146145
 Year: 2015
 GEPAID: CAL000315953
 Contact: DAVE BEARD
 Telephone: 7142295659
 Mailing Name: Not reported
 Mailing Address: 3033 W ORANGE AVE
 Mailing City,St,Zip: ANAHEIM, CA 928043156
 Gen County: Orange
 TSD EPA ID: CAD008252405
 TSD County: Los Angeles
 Waste Category: Unspecified solvent mixture
 Disposal Method: Fuel Blending Prior To Energy Recovery At Another Site
 Tons: 0.0144
 Cat Decode: Unspecified solvent mixture
 Method Decode: Fuel Blending Prior To Energy Recovery At Another Site
 Facility County: Orange

**Actual:
 74 ft.**

envid: S113146145
 Year: 2015
 GEPAID: CAL000315953

Map ID
Direction
Distance
Elevation

MAP FINDINGS

Site

Database(s)

EDR ID Number
EPA ID Number

WEST ANAHEIM MEDICAL CENTER (Continued)

S113146145

Contact: DAVE BEARD
Telephone: 7142295659
Mailing Name: Not reported
Mailing Address: 3033 W ORANGE AVE
Mailing City,St,Zip: ANAHEIM, CA 928043156
Gen County: Orange
TSD EPA ID: CAD982444481
TSD County: San Bernardino
Waste Category: Aqueous solution with total organic residues less than 10 percent
Disposal Method: Storage, Bulking, And/Or Transfer Off Site--No Treatment/Reovery (H010-H129) Or (H131-H135)
Tons: 0.0126
Cat Decode: Aqueous solution with total organic residues less than 10 percent
Method Decode: Storage, Bulking, And/Or Transfer Off Site--No Treatment/Reovery (H010-H129) Or (H131-H135)
Facility County: Orange

envid: S113146145
Year: 2015
GEPaid: CAL000315953
Contact: DAVE BEARD
Telephone: 7142295659
Mailing Name: Not reported
Mailing Address: 3033 W ORANGE AVE
Mailing City,St,Zip: ANAHEIM, CA 928043156
Gen County: Orange
TSD EPA ID: MOD981123391
TSD County: 99
Waste Category: Laboratory waste chemicals
Disposal Method: Storage, Bulking, And/Or Transfer Off Site--No Treatment/Reovery (H010-H129) Or (H131-H135)
Tons: 0.1251
Cat Decode: Laboratory waste chemicals
Method Decode: Storage, Bulking, And/Or Transfer Off Site--No Treatment/Reovery (H010-H129) Or (H131-H135)
Facility County: Orange

envid: S113146145
Year: 2015
GEPaid: CAL000315953
Contact: DAVE BEARD
Telephone: 7142295659
Mailing Name: Not reported
Mailing Address: 3033 W ORANGE AVE
Mailing City,St,Zip: ANAHEIM, CA 928043156
Gen County: Orange
TSD EPA ID: CAT080013352
TSD County: Los Angeles
Waste Category: Aqueous solution with total organic residues less than 10 percent
Disposal Method: Other Recovery Of Reclamation For Reuse Including Acid Regeneration, Organics Recovery Ect
Tons: 0.693
Cat Decode: Aqueous solution with total organic residues less than 10 percent
Method Decode: Other Recovery Of Reclamation For Reuse Including Acid Regeneration, Organics Recovery Ect
Facility County: Orange

Map ID
Direction
Distance
Elevation

MAP FINDINGS

Site

Database(s)

EDR ID Number
EPA ID Number

WEST ANAHEIM MEDICAL CENTER (Continued)

S113146145

envid: S113146145
Year: 2015
GEPaid: CAL000315953
Contact: DAVE BEARD
Telephone: 7142295659
Mailing Name: Not reported
Mailing Address: 3033 W ORANGE AVE
Mailing City,St,Zip: ANAHEIM, CA 928043156
Gen County: Orange
TSD EPA ID: ARD069748192
TSD County: 99
Waste Category: Laboratory waste chemicals
Disposal Method: Incineration--Thermal Destruction Other Than Use As A Fuel
Tons: 0.01334
Cat Decode: Laboratory waste chemicals
Method Decode: Incineration--Thermal Destruction Other Than Use As A Fuel
Facility County: Orange

[Click this hyperlink](#) while viewing on your computer to access
33 additional CA_HAZNET: record(s) in the EDR Site Report.

1102

CONSENSYS PROPERTY MANAGEMENT CORP
200 N BEACH BLVD
ANAHEIM, CA 92801

HAZNET S112957323
N/A

< 1/8
1 ft.

Site 3 of 3 in cluster I

Relative:
Higher

HAZNET:

Actual:
82 ft.

envid: S112957323
Year: 2006
GEPaid: CAC002609945
Contact: PAULINA RUIZ/X23
Telephone: 7147724400
Mailing Name: Not reported
Mailing Address: 1380 S ANAHEIM BLVD
Mailing City,St,Zip: ANAHEIM, CA 92805
Gen County: Not reported
TSD EPA ID: CAD982444481
TSD County: Not reported
Waste Category: Off-specification, aged or surplus organics
Disposal Method: Storage, Bulking, And/Or Transfer Off Site--No Treatment/Reovery
(H010-H129) Or (H131-H135)
Tons: 1
Cat Decode: Not reported
Method Decode: Not reported
Facility County: Orange

Map ID
Direction
Distance
Elevation

MAP FINDINGS

Site

Database(s)

EDR ID Number
EPA ID Number

L103 **CVS STORE NO. 9555**
528 S BEACH BLVD
< 1/8 **ANAHEIM, CA 92804**
1 ft.

LUST **S109284726**
N/A

Site 12 of 12 in cluster L

Relative:
Higher

LUST:

Actual:
78 ft.

Region: STATE
Global Id: T0605902294
Latitude: 33.825245871
Longitude: -117.9931008
Case Type: LUST Cleanup Site
Status: Completed - Case Closed
Status Date: 11/25/2008
Lead Agency: ANAHEIM CITY
Case Worker: ROW
Local Agency: ANAHEIM CITY
RB Case Number: 083003484T
LOC Case Number: Not reported
File Location: Not reported
Potential Media Affect: Aquifer used for drinking water supply
Potential Contaminants of Concern: Gasoline
Site History: The site address is known as both 510 S. Beach and 528 S. Beach Blvd. in Anaheim. It is the same location. DW 11/25/08

Click here to access the California GeoTracker records for this facility:

Contact:

Global Id: T0605902294
Contact Type: Local Agency Caseworker
Contact Name: RICHARD O. WILSON
Organization Name: ANAHEIM CITY
Address: 201 S. ANAHEIM BLVD. #601
City: ANAHEIM
Email: dwilson@anaheim.net
Phone Number: Not reported

Global Id: T0605902294
Contact Type: Regional Board Caseworker
Contact Name: VALERIE JAHN-BULL
Organization Name: SANTA ANA RWQCB (REGION 8)
Address: 3737 MAIN STREET, SUITE 500
City: RIVERSIDE
Email: vjahn-bull@waterboards.ca.gov
Phone Number: 9517824903

Status History:

Global Id: T0605902294
Status: Open - Case Begin Date
Status Date: 03/10/1999

Global Id: T0605902294
Status: Open - Site Assessment
Status Date: 03/10/1999

Global Id: T0605902294
Status: Open - Site Assessment
Status Date: 04/27/1999

Map ID
 Direction
 Distance
 Elevation

MAP FINDINGS

Site

Database(s)

EDR ID Number
 EPA ID Number

CVS STORE NO. 9555 (Continued)

S109284726

Global Id:	T0605902294
Status:	Open - Verification Monitoring
Status Date:	11/05/2002
Global Id:	T0605902294
Status:	Open - Verification Monitoring
Status Date:	05/23/2003
Global Id:	T0605902294
Status:	Open - Verification Monitoring
Status Date:	08/04/2003
Global Id:	T0605902294
Status:	Open - Verification Monitoring
Status Date:	05/16/2005
Global Id:	T0605902294
Status:	Open - Verification Monitoring
Status Date:	12/08/2005
Global Id:	T0605902294
Status:	Completed - Case Closed
Status Date:	11/25/2008
Regulatory Activities:	
Global Id:	T0605902294
Action Type:	ENFORCEMENT
Date:	11/25/2008
Action:	Closure/No Further Action Letter
Global Id:	T0605902294
Action Type:	Other
Date:	05/03/1999
Action:	Leak Reported
Global Id:	T0605902294
Action Type:	REMEDIATION
Date:	05/30/2001
Action:	Pump & Treat (P&T) Groundwater
Global Id:	T0605902294
Action Type:	Other
Date:	03/10/1999
Action:	Leak Discovery

G104 **HUMANA HOSPITAL**
3033 W ORANGE AVE
< 1/8 **ANAHEIM, CA 92804**
1 ft.

SWEEPS UST **S101619858**
CA FID UST **N/A**

Site 5 of 7 in cluster G

Relative:	SWEEPS UST:	
Lower	Status:	Not reported
	Comp Number:	4818
Actual:	Number:	Not reported
74 ft.	Board Of Equalization:	Not reported

Map ID
Direction
Distance
Elevation

MAP FINDINGS

Site

Database(s)

EDR ID Number
EPA ID Number

HUMANA HOSPITAL (Continued)

S101619858

Referral Date: Not reported
Action Date: Not reported
Created Date: Not reported
Owner Tank Id: Not reported
SWRCB Tank Id: 30-011-004818-000002
Tank Status: Not reported
Capacity: 8000
Active Date: Not reported
Tank Use: PETROLEUM
STG: PRODUCT
Content: TANK IS EMPT
Number Of Tanks: 2

Status: Not reported
Comp Number: 4818
Number: Not reported
Board Of Equalization: Not reported
Referral Date: Not reported
Action Date: Not reported
Created Date: Not reported
Owner Tank Id: Not reported
SWRCB Tank Id: 30-011-004818-000003
Tank Status: Not reported
Capacity: 8000
Active Date: Not reported
Tank Use: PETROLEUM
STG: PRODUCT
Content: TANK IS EMPT
Number Of Tanks: Not reported

Status: Active
Comp Number: 4818
Number: 9
Board Of Equalization: Not reported
Referral Date: 02-11-92
Action Date: 02-11-92
Created Date: 12-31-88
Owner Tank Id: 58
SWRCB Tank Id: 30-011-004818-000001
Tank Status: A
Capacity: 1000
Active Date: Not reported
Tank Use: M.V. FUEL
STG: W
Content: GASHOL
Number Of Tanks: 1

CA FID UST:

Facility ID: 30003045
Regulated By: UTNKA
Regulated ID: Not reported
Cortese Code: Not reported
SIC Code: Not reported
Facility Phone: 7148273000
Mail To: Not reported
Mailing Address: P O BOX 1438 500 W M ST
Mailing Address 2: Not reported

Map ID
 Direction
 Distance
 Elevation

MAP FINDINGS

Site

Database(s)

EDR ID Number
 EPA ID Number

HUMANA HOSPITAL (Continued)

S101619858

Mailing City,St,Zip: ANAHEIM 92804
 Contact: Not reported
 Contact Phone: Not reported
 DUNs Number: Not reported
 NPDES Number: Not reported
 EPA ID: Not reported
 Comments: Not reported
 Status: Active

G105
 < 1/8
 1 ft.

HUMANA HOSPITAL-WEST ANAHEIM
3033 W ORANGE AVE
ANAHEIM, CA 92804
 Site 6 of 7 in cluster G

HIST UST **U001578685**
N/A

Relative:
Lower

Actual:
74 ft.

HIST UST:
 File Number: Not reported
 URL: Not reported
 Region: STATE
 Facility ID: 00000007153
 Facility Type: Other
 Other Type: HOSPITAL
 Contact Name: Not reported
 Telephone: 7148273000
 Owner Name: HUMANA INC.
 Owner Address: P.O. BOX 1438
 Owner City,St,Zip: LOUISVILLE, KY 40201
 Total Tanks: 0001

 Tank Num: 001
 Container Num: 1
 Year Installed: 1979
 Tank Capacity: 00001000
 Tank Used for: PRODUCT
 Type of Fuel: DIESEL
 Container Construction Thickness: Not reported
 Leak Detection: None

G106
 < 1/8
 1 ft.

HUMANA HOSPITAL-WEST ANAHEIM
3033 WEST ORANGE AVE
ANAHEIM, CA 92804
 Site 7 of 7 in cluster G

HIST UST **S118411282**
N/A

Relative:
Lower

Actual:
74 ft.

HIST UST:
 File Number: 0002E9E1
 URL: <http://geotracker.waterboards.ca.gov/ustpdfs/pdf/0002E9E1.pdf>
 Region: Not reported
 Facility ID: Not reported
 Facility Type: Not reported
 Other Type: Not reported
 Contact Name: Not reported
 Telephone: Not reported
 Owner Name: Not reported
 Owner Address: Not reported
 Owner City,St,Zip: Not reported

Map ID
 Direction
 Distance
 Elevation

MAP FINDINGS

Site

Database(s)

EDR ID Number
 EPA ID Number

HUMANA HOSPITAL-WEST ANAHEIM (Continued)

S118411282

Total Tanks: Not reported
 Tank Num: Not reported
 Container Num: Not reported
 Year Installed: Not reported
 Tank Capacity: Not reported
 Tank Used for: Not reported
 Type of Fuel: Not reported
 Container Construction Thickness: Not reported
 Leak Detection: Not reported

[Click here for Geo Tracker PDF:](#)

B107

**MOBIL #18-031
 100 BEACH BLVD
 ANAHEIM, CA 92804**

**LUST S105624637
 N/A**

< 1/8
 1 ft.

Site 38 of 38 in cluster B

**Relative:
 Higher**

LUST REG 8:

**Actual:
 81 ft.**

Region: 8
 County: Orange
 Regional Board: Santa Ana Region
 Facility Status: Case Closed
 Case Number: 083000261T
 Local Case Num: Not reported
 Case Type: Aquifer affected
 Substance: Gasoline
 Qty Leaked: Not reported
 Abate Method: Not reported
 Cross Street: LINCOLN
 Enf Type: CLOS
 Funding: State Funds
 How Discovered: Inventory Control
 How Stopped: Not reported
 Leak Cause: UNK
 Leak Source: Tank
 Global ID: T0605900202
 How Stopped Date: 2/28/1986
 Enter Date: 11/28/2000
 Date Confirmation of Leak Began: 7/5/2000
 Date Preliminary Assessment Began: 5/9/2001
 Discover Date: 2/28/1986
 Enforcement Date: Not reported
 Close Date: 9/29/2004
 Date Prelim Assessment Workplan Submitted: 4/5/2001
 Date Pollution Characterization Began: 12/13/1988
 Date Remediation Plan Submitted: 11/10/1986
 Date Remedial Action Underway: Not reported
 Date Post Remedial Action Monitoring: 7/1/2002
 Enter Date: 11/28/2000
 GW Qualifies: =
 Soil Qualifies: Not reported
 Operator: Not reported
 Facility Contact: Not reported
 Interim: Not reported
 Oversight Program: LUST
 Latitude: 33.831954

Map ID
 Direction
 Distance
 Elevation

MAP FINDINGS

Site

Database(s)

EDR ID Number
 EPA ID Number

MOBIL #18-031 (Continued)

S105624637

Longitude:	-117.993226
MTBE Date:	6/1/2000
Max MTBE GW:	260
MTBE Concentration:	1
Max MTBE Soil:	Not reported
MTBE Fuel:	1
MTBE Tested:	MTBE Detected. Site tested for MTBE & MTBE detected
MTBE Class:	Not reported
Staff:	RS
Staff Initials:	RM
Lead Agency:	Regional Board
Local Agency:	30011
Hydr Basin #:	COASTAL PLAIN OF ORA
Beneficial:	AGR, PROC, IND, MUN
Priority:	Not reported
Cleanup Fund Id:	Not reported
Work Suspended:	Not reported
Summary:	TANK LEAK WAS STOPPED BY ISOLATING AND REMOVING THE CONTENTS OF THE TANK UPON FAILURE OF THE TANK DURING TANK TESTING. BY DIRECTION OF MOBIL OIL, UNDERGROUND TANKS (4) AT SITE WERE REMOVED ON 10/09/86.

N108

**ANAHEIM EXPRESS CAR WASH LLC
 2961 WEST BALL ROAD
 ANAHEIM, CA 92804**

**NPDES S119083939
 N/A**

< 1/8
 1 ft.

Site 1 of 8 in cluster N

**Relative:
 Lower**

NPDES:

**Actual:
 75 ft.**

Npdes Number:	Not reported
Facility Status:	Not reported
Agency Id:	Not reported
Region:	8
Regulatory Measure Id:	481039
Order No:	Not reported
Regulatory Measure Type:	Construction
Place Id:	Not reported
WDID:	8 30C378303
Program Type:	Not reported
Adoption Date Of Regulatory Measure:	Not reported
Effective Date Of Regulatory Measure:	Not reported
Expiration Date Of Regulatory Measure:	Not reported
Termination Date Of Regulatory Measure:	Not reported
Discharge Name:	Not reported
Discharge Address:	Not reported
Discharge City:	Not reported
Discharge State:	Not reported
Discharge Zip:	Not reported
RECEIVED DATE:	11/28/2016
PROCESSED DATE:	12/1/2016
STATUS CODE NAME:	Active
STATUS DATE:	12/1/2016
PLACE SIZE:	1.01
PLACE SIZE UNIT:	Acres
FACILITY CONTACT NAME:	Robert McElroy
FACILITY CONTACT TITLE:	Not reported
FACILITY CONTACT PHONE:	415-588-8028
FACILITY CONTACT PHONE EXT:	Not reported
FACILITY CONTACT EMAIL:	robertmmcelroy@gmail.com

Map ID
Direction
Distance
Elevation

MAP FINDINGS

Site

Database(s)

EDR ID Number
EPA ID Number

ANAHEIM EXPRESS CAR WASH LLC (Continued)

S119083939

OPERATOR NAME: Anaheim Express Car Wash LLC
OPERATOR ADDRESS: 1840 Park Newport
OPERATOR CITY: Newport Beach
OPERATOR STATE: California
OPERATOR ZIP: 92660
OPERATOR CONTACT NAME: Robert McElroy
OPERATOR CONTACT TITLE: Not reported
OPERATOR CONTACT PHONE: 415-588-8028
OPERATOR CONTACT PHONE EXT: Not reported
OPERATOR CONTACT EMAIL: robertmmcelroy@gmail.com
OPERATOR TYPE: Private Business
DEVELOPER NAME: Anaheim Express Car Wash LLC
DEVELOPER ADDRESS: 1840 Park Newport
DEVELOPER CITY: Newport Beach
DEVELOPER STATE: California
DEVELOPER ZIP: 92660
DEVELOPER CONTACT NAME: Robert McElroy
DEVELOPER CONTACT TITLE: Not reported
CONSTYPE LINEAR UTILITY IND: N
EMERGENCY PHONE NO: Not reported
EMERGENCY PHONE EXT: Not reported
CONSTYPE ABOVE GROUND IND: N
CONSTYPE BELOW GROUND IND: N
CONSTYPE CABLE LINE IND: N
CONSTYPE COMM LINE IND: N
CONSTYPE COMMERCIAL IND: Y
CONSTYPE ELECTRICAL LINE IND: N
CONSTYPE GAS LINE IND: N
CONSTYPE INDUSTRIAL IND: N
CONSTYPE OTHER DESCRIPTION: Not reported
CONSTYPE OTHER IND: N
CONSTYPE RECONS IND: N
CONSTYPE RESIDENTIAL IND: N
CONSTYPE TRANSPORT IND: N
CONSTYPE UTILITY DESCRIPTION: Not reported
CONSTYPE UTILITY IND: N
CONSTYPE WATER SEWER IND: N
DIR DISCHARGE USWATER IND: N
RECEIVING WATER NAME: Not reported
CERTIFIER NAME: Robert McElroy
CERTIFIER TITLE: Partner
CERTIFICATION DATE: 28-NOV-16
PRIMARY SIC: Not reported
SECONDARY SIC: Not reported
TERTIARY SIC: Not reported

O109

**3050 W BALL RD
ANAHEIM, CA 92804**

**< 1/8
1 ft.**

Site 1 of 2 in cluster O

**Relative:
Lower**

EDR Historical Auto Stations:

Name: GENERAL TRUCK REPAIR
Year: 2006
Address: 3050 W BALL RD

**Actual:
69 ft.**

Name: GREAT AUTO SERVICES

**EDR Hist Auto 1015408001
N/A**

Map ID
 Direction
 Distance
 Elevation

MAP FINDINGS

Site Database(s) EDR ID Number
 EPA ID Number

(Continued)

1015408001

Year: 2008
 Address: 3050 W BALL RD

O110
 < 1/8
 1 ft.

3050 W BALL RD
 ANAHEIM, CA 92804

EDR Hist Cleaner 1015038972
 N/A

Site 2 of 2 in cluster O

Relative: EDR Historical Cleaners:
 Lower Name: MALACHY TRULY CARPET CLEANING
 Year: 2004
 Actual: Address: 3050 W BALL RD
 69 ft.

P111
 < 1/8
 1 ft.

A. C. S. STATION
 984 BEACH BLVD
 ANAHEIM, CA

RGA LUST S114567813
 N/A

Site 1 of 16 in cluster P

Relative: RGA LUST:
 Lower 2007 A. C. S. STATION 984 BEACH BLVD
 2006 A. C. S. STATION 984 BEACH BLVD
 Actual: 2005 A. C. S. STATION 984 BEACH BLVD
 74 ft. 2003 A. C. S. STATION 984 BEACH BLVD
 2002 A. C. S. STATION 984 BEACH BLVD
 2001 A. C. S. STATION 984 BEACH BLVD

Q112
 < 1/8
 1 ft.

VIRGINIA SOUTHERN
 3042 W ROME AVE
 ANAHEIM, CA 92804

HAZNET S118929381
 N/A

Site 1 of 2 in cluster Q

Relative: HAZNET:
 Lower envid: S118929381
 Year: 2015
 Actual: GEPAID: CAC002830488
 72 ft. Contact: VIRGINIA SOUTHERN
 Telephone: 7149521330
 Mailing Name: Not reported
 Mailing Address: 3042 W ROME AVE
 Mailing City,St,Zip: ANAHEIM, CA 928043809
 Gen County: Orange
 TSD EPA ID: AZC950823111
 TSD County: 99
 Waste Category: Asbestos containing waste
 Disposal Method: Landfill Or Surface Impoundment That Will Be Closed As Landfill(To
 Include On-Site Treatment And/Or Stabilization)
 Tons: 0.46
 Cat Decode: Asbestos containing waste
 Method Decode: Landfill Or Surface Impoundment That Will Be Closed As Landfill(To
 Include On-Site Treatment And/Or Stabilization)
 Facility County: Orange

Map ID
 Direction
 Distance
 Elevation

MAP FINDINGS

Site

Database(s)

EDR ID Number
 EPA ID Number

R113 **PICK YOUR PART AUTO WRECKING**
1235 BEACH BLVD. S.
< 1/8 **ANAHEIM, CA 92804**
1 ft.

SPILLS 90 **S112285320**
N/A

Site 1 of 23 in cluster R

Relative:
Lower

Spills:
 Status: OPEN - SITE ASSESSMENT
 Contact Name: Not reported
 Contact Phone: Not reported
 Site ID: G_T0605905177
 Secondary ID: Not reported
 Cross Street: Not reported
 County: ORANGE
 Longitude: -117993437
 Latitude: 33816351
 Elevation: 70

Actual:
73 ft.

Please Note That Some Slic Data Previously Provided By The State Water Resources Control Board Via The Regional Boards Is Not Currently Provided By The Agency In The New Geotracker Format. To Ensure That Our Data Is As Complete As Possible We Have Retained The Original Regional Boards Slic Records As Well As Loaded All Geotracker Slic Listings. Geotracker Records Are Distinguished By An Initial G At The Start Of The Id.

Lead Agency: ANAHEIM, CITY OF
 Regional Board Case Number: 083003979T
 Local Agency: ANAHEIM, CITY OF
 Local Case Number: Not reported
 Case Type: Cleanup Program Site
 Status: Open - Site Assessment
 Status Date: 2008-06-03
 Potential Contaminants Of Concern
 Gasoline, Fuel Oxygenates
 Potential Media Affected: Other Groundwater (uses other than drinking water)
 Site History (Blank If Not Reported)
 Action Type (Blank If Not Reported)
 REMEDIATION
 Date (Blank If Not Reported): 1950-01-01
 Action (Blank If Not Reported): Other
 Action Type (Blank If Not Reported)
 Other
 Date (Blank If Not Reported): 1950-01-01
 Action (Blank If Not Reported): Leak Reported
 Action Type (Blank If Not Reported)
 Other
 Date (Blank If Not Reported): 1950-01-01
 Action (Blank If Not Reported): Leak Discovery
 Action Type (Blank If Not Reported)
 Other
 Date (Blank If Not Reported): 1950-01-01
 Action (Blank If Not Reported): Leak Stopped
 Contact Type: Local Agency Caseworker
 Contact Name: RALPH MCCAFFREY
 Organization Name: ANAHEIM, CITY OF
 Contact Address: 201 S. ANAHEIM BLVD. MS 601
 Contact City: ANAHEIM
 Contact Email: rmccaffrey@anaheim.net
 Contact Phone Number: Not reported

Map ID
Direction
Distance
Elevation

MAP FINDINGS

Site

Database(s)

EDR ID Number
EPA ID Number

PICK YOUR PART AUTO WRECKING (Continued)

S112285320

Contact Type: Regional Board Caseworker
Contact Name: VALERIE JAHN-BULL
Organization Name: SANTA ANA RWQCB (REGION 8)
Contact Address: 3737 MAIN STREET, SUITE 500
Contact City: RIVERSIDE
Contact Email: vjahn-bull@waterboards.ca.gov
Contact Phone Number: 9517824903
Release Data From The California State Water Resources Control Board
Geotracker Slic Database

S114

**BEACHWOOD APARTMENTS
2970 W ORANGE AVE #600-22
ANAHEIM, CA 92804**

**HAZNET S112869697
N/A**

< 1/8
1 ft.

Site 1 of 8 in cluster S

**Relative:
Higher**

HAZNET:
envid: S112869697
Year: 1999
GEPaid: CAC001151744
Contact: BEACHWOOD LP
Telephone: 0000000000
Mailing Name: Not reported
Mailing Address: 22974 EL TORO RD
Mailing City,St,Zip: LAKE FOREST, CA 926300000
Gen County: Not reported
TSD EPA ID: CAD009007626
TSD County: Not reported
Waste Category: Asbestos containing waste
Disposal Method: Disposal, Land Fill
Tons: .8428
Cat Decode: Not reported
Method Decode: Not reported
Facility County: Orange

**Actual:
79 ft.**

envid: S112869697
Year: 1998
GEPaid: CAC001151744
Contact: BEACHWOOD LP
Telephone: 0000000000
Mailing Name: Not reported
Mailing Address: 22974 EL TORO RD
Mailing City,St,Zip: LAKE FOREST, CA 926300000
Gen County: Not reported
TSD EPA ID: CAL000027741
TSD County: Not reported
Waste Category: Asbestos containing waste
Disposal Method: Disposal, Land Fill
Tons: 4.2140
Cat Decode: Not reported
Method Decode: Not reported
Facility County: Orange

envid: S112869697
Year: 1997
GEPaid: CAC001151744
Contact: BEACHWOOD LP
Telephone: 0000000000
Mailing Name: Not reported

Map ID
Direction
Distance
Elevation

MAP FINDINGS

Site

Database(s)

EDR ID Number
EPA ID Number

BEACHWOOD APARTMENTS (Continued)

S112869697

Mailing Address: 22974 EL TORO RD
Mailing City,St,Zip: LAKE FOREST, CA 926300000
Gen County: Not reported
TSD EPA ID: CAD009007626
TSD County: Not reported
Waste Category: Asbestos containing waste
Disposal Method: Disposal, Land Fill
Tons: 3.7926
Cat Decode: Not reported
Method Decode: Not reported
Facility County: Orange

R115

**WORLD OIL #72
1201 BEACH BLVD
ANAHEIM, CA**

RGA LUST

**S114723279
N/A**

< 1/8
1 ft.

Site 2 of 23 in cluster R

**Relative:
Lower**

RGA LUST:

2005 WORLD OIL #72 1201 BEACH BLVD
2003 WORLD OIL #72 1201 BEACH BLVD

**Actual:
73 ft.**

T116

**ORLANDO PEREZ
827 S HAYWARD ST
ANAHEIM, CA 92804**

HAZNET

**S112985581
N/A**

< 1/8
1 ft.

Site 1 of 2 in cluster T

**Relative:
Lower**

HAZNET:

envid: S112985581
Year: 2011
GEPaid: CAC002665839
Contact: ORLANDO PEREZ
Telephone: 7142360642
Mailing Name: Not reported
Mailing Address: 827 S HAYWARD ST
Mailing City,St,Zip: ANAHEIM, CA 928043822
Gen County: Not reported
TSD EPA ID: CAD028409019
TSD County: Not reported
Waste Category: Other organic solids
Disposal Method: Storage, Bulking, And/Or Transfer Off Site--No Treatment/Reovery
(H010-H129) Or (H131-H135)

**Actual:
72 ft.**

Tons: 0.0465
Cat Decode: Not reported
Method Decode: Not reported
Facility County: Orange

Map ID
Direction
Distance
Elevation

MAP FINDINGS

Site

Database(s)

EDR ID Number
EPA ID Number

117 ANSDELL PIANO
8101 STARR ST.
< 1/8 STANTON, CA 92804
1 ft.

EMI S106826005
N/A

Relative:
Lower

Actual:
75 ft.

EMI:

Year: 1990
County Code: 30
Air Basin: SC
Facility ID: 17547
Air District Name: SC
SIC Code: 3931
Air District Name: SOUTH COAST AQMD
Community Health Air Pollution Info System: Not reported
Consolidated Emission Reporting Rule: Not reported
Total Organic Hydrocarbon Gases Tons/Yr: 1
Reactive Organic Gases Tons/Yr: 1
Carbon Monoxide Emissions Tons/Yr: 0
NOX - Oxides of Nitrogen Tons/Yr: 0
SOX - Oxides of Sulphur Tons/Yr: 0
Particulate Matter Tons/Yr: 0
Part. Matter 10 Micrometers and Smlr Tons/Yr:0

Year: 1993
County Code: 30
Air Basin: SC
Facility ID: 17547
Air District Name: SC
SIC Code: 3931
Air District Name: SOUTH COAST AQMD
Community Health Air Pollution Info System: Not reported
Consolidated Emission Reporting Rule: Not reported
Total Organic Hydrocarbon Gases Tons/Yr: 1
Reactive Organic Gases Tons/Yr: 1
Carbon Monoxide Emissions Tons/Yr: 0
NOX - Oxides of Nitrogen Tons/Yr: 0
SOX - Oxides of Sulphur Tons/Yr: 0
Particulate Matter Tons/Yr: 0
Part. Matter 10 Micrometers and Smlr Tons/Yr:0

Year: 1995
County Code: 30
Air Basin: SC
Facility ID: 17547
Air District Name: SC
SIC Code: 3931
Air District Name: SOUTH COAST AQMD
Community Health Air Pollution Info System: Not reported
Consolidated Emission Reporting Rule: Not reported
Total Organic Hydrocarbon Gases Tons/Yr: 1
Reactive Organic Gases Tons/Yr: 1
Carbon Monoxide Emissions Tons/Yr: 0
NOX - Oxides of Nitrogen Tons/Yr: 0
SOX - Oxides of Sulphur Tons/Yr: 0
Particulate Matter Tons/Yr: 0
Part. Matter 10 Micrometers and Smlr Tons/Yr:0

Map ID
Direction
Distance
Elevation

MAP FINDINGS

Site

Database(s)

EDR ID Number
EPA ID Number

U118 **ST JOSEPH HERITAGE HEALTHCARE**
3010 W ORANGE AVE
< 1/8 **ANAHEIM, CA 92804**
1 ft.

HAZNET **S113018282**
N/A

Site 1 of 7 in cluster U

Relative:
Lower

HAZNET:
envid: S113018282
Year: 1995
GEPaid: CAD983618505
Contact: HERITAGE HEALTH FOUNDATION
Telephone: 7145023152
Mailing Name: Not reported
Mailing Address: 1120 W LA VETA STE 820
Mailing City,St,Zip: ORANGE, CA 928680000
Gen County: Not reported
TSD EPA ID: CAD982433575
TSD County: Not reported
Waste Category: Metal sludge (Alkaline solution (pH >= 12.5) with metals)
Disposal Method: Recycler
Tons: .0291
Cat Decode: Not reported
Method Decode: Not reported
Facility County: Orange

Actual:
77 ft.

envid: S113018282
Year: 1995
GEPaid: CAD983618505
Contact: HERITAGE HEALTH FOUNDATION
Telephone: 7145023152
Mailing Name: Not reported
Mailing Address: 1120 W LA VETA STE 820
Mailing City,St,Zip: ORANGE, CA 928680000
Gen County: Not reported
TSD EPA ID: CAD982433575
TSD County: Not reported
Waste Category: Other inorganic solid waste
Disposal Method: Recycler
Tons: .0020
Cat Decode: Not reported
Method Decode: Not reported
Facility County: Orange

envid: S113018282
Year: 1994
GEPaid: CAD983618505
Contact: HERITAGE HEALTH FOUNDATION
Telephone: 7145023152
Mailing Name: Not reported
Mailing Address: 1120 W LA VETA STE 820
Mailing City,St,Zip: ORANGE, CA 928680000
Gen County: Not reported
TSD EPA ID: CAD982433575
TSD County: Not reported
Waste Category: Metal sludge (Alkaline solution (pH >= 12.5) with metals)
Disposal Method: Recycler
Tons: .0166
Cat Decode: Not reported
Method Decode: Not reported

Map ID
 Direction
 Distance
 Elevation

MAP FINDINGS

Site

Database(s)

EDR ID Number
 EPA ID Number

ST JOSEPH HERITAGE HEALTHCARE (Continued)

S113018282

Facility County: Orange

envid: S113018282
 Year: 1994
 GEPAID: CAD983618505
 Contact: HERITAGE HEALTH FOUNDATION
 Telephone: 7145023152
 Mailing Name: Not reported
 Mailing Address: 1120 W LA VETA STE 820
 Mailing City,St,Zip: ORANGE, CA 928680000
 Gen County: Not reported
 TSD EPA ID: CAD982433575
 TSD County: Not reported
 Waste Category: Other inorganic solid waste
 Disposal Method: Recycler
 Tons: .0005
 Cat Decode: Not reported
 Method Decode: Not reported
 Facility County: Orange

P119

**A.C.S. STATION
 984 BEACH BOULEVARD, SOUTH
 ANAHEIM, CA**

**RGA LUST S114567849
 N/A**

< 1/8
 1 ft.

Site 2 of 16 in cluster P

**Relative:
 Lower**

RGA LUST:
 1997 A.C.S. STATION 984 BEACH BOULEVARD, SOUTH
 1996 A.C.S. STATION 984 BEACH BOULEVARD, SOUTH

**Actual:
 74 ft.**

V120

**ANAHEIM CREST NURSING CENTER
 3067 W ORANGE AVE
 ANAHEIM, CA 92804**

**HAZNET S112956587
 N/A**

< 1/8
 1 ft.

Site 1 of 10 in cluster V

**Relative:
 Lower**

HAZNET:
 envid: S112956587
 Year: 2007
 GEPAID: CAC002608725
 Contact: RAY TALEBI
 Telephone: 7145337818
 Mailing Name: Not reported
 Mailing Address: 3067 W ORANGE AVE
 Mailing City,St,Zip: ANAHEIM, CA 92804
 Gen County: Not reported
 TSD EPA ID: AZC950823111
 TSD County: Not reported
 Waste Category: Asbestos containing waste
 Disposal Method: Not reported
 Tons: 0.4
 Cat Decode: Not reported
 Method Decode: Not reported
 Facility County: Orange

**Actual:
 69 ft.**

Map ID
Direction
Distance
Elevation

MAP FINDINGS

Site

Database(s)

EDR ID Number
EPA ID Number

V121 HONG KONG MEN KOJO (X-RAY DEPT)
3055 W ORANGE AVE #107
< 1/8 ANAHEIM, CA 92804
1 ft.

HAZNET S113180355
N/A

Site 2 of 10 in cluster V

Relative:
Lower

HAZNET:
envid: S113180355
Year: 1999
GEPaid: CAX000080739
Contact: Not reported
Telephone: 0000000000
Mailing Name: Not reported
Mailing Address: Not reported
Mailing City,St,Zip: ANAHEIM, CA 928040000
Gen County: Not reported
TSD EPA ID: CAD981402522
TSD County: Not reported
Waste Category: Photochemicals/photoprocessing waste
Disposal Method: Recycler
Tons: .1251
Cat Decode: Not reported
Method Decode: Not reported
Facility County: Orange

Actual:
71 ft.

envid: S113180355
Year: 1998
GEPaid: CAX000080739
Contact: Not reported
Telephone: 0000000000
Mailing Name: Not reported
Mailing Address: Not reported
Mailing City,St,Zip: ANAHEIM, CA 928040000
Gen County: Not reported
TSD EPA ID: CAD981402522
TSD County: Not reported
Waste Category: Photochemicals/photoprocessing waste
Disposal Method: Recycler
Tons: .2084
Cat Decode: Not reported
Method Decode: Not reported
Facility County: Orange

envid: S113180355
Year: 1997
GEPaid: CAX000080739
Contact: Not reported
Telephone: 0000000000
Mailing Name: Not reported
Mailing Address: Not reported
Mailing City,St,Zip: ANAHEIM, CA 928040000
Gen County: Not reported
TSD EPA ID: CAD981402522
TSD County: Not reported
Waste Category: Photochemicals/photoprocessing waste
Disposal Method: Recycler
Tons: .1750
Cat Decode: Not reported
Method Decode: Not reported

Map ID
Direction
Distance
Elevation

MAP FINDINGS

Site

Database(s)

EDR ID Number
EPA ID Number

HONG KONG MEN KOJO (X-RAY DEPT) (Continued)

S113180355

Facility County: Orange

envid: S113180355
Year: 1996
GEPaid: CAX000080739
Contact: Not reported
Telephone: 0000000000
Mailing Name: Not reported
Mailing Address: Not reported
Mailing City,St,Zip: ANAHEIM, CA 928040000
Gen County: Not reported
TSD EPA ID: CAD981402522
TSD County: Not reported
Waste Category: Photochemicals/photoprocessing waste
Disposal Method: Recycler
Tons: .0834
Cat Decode: Not reported
Method Decode: Not reported
Facility County: Orange

envid: S113180355
Year: 1995
GEPaid: CAX000080739
Contact: Not reported
Telephone: 0000000000
Mailing Name: Not reported
Mailing Address: Not reported
Mailing City,St,Zip: ANAHEIM, CA 928040000
Gen County: Not reported
TSD EPA ID: CAD981402522
TSD County: Not reported
Waste Category: Metal sludge (Alkaline solution (pH >= 12.5) with metals)
Disposal Method: Recycler
Tons: .0245
Cat Decode: Not reported
Method Decode: Not reported
Facility County: Orange

[Click this hyperlink](#) while viewing on your computer to access
1 additional CA_HAZNET: record(s) in the EDR Site Report.

Q122

**MARY SZANISZO
3053 W TERANIMAR DR
ANAHEIM, CA 92804**

**HAZNET S112989280
N/A**

**< 1/8
1 ft.**

Site 2 of 2 in cluster Q

**Relative:
Lower**

HAZNET:
envid: S112989280
Year: 2011
GEPaid: CAC002670583
Contact: MARY SZANISZO
Telephone: 9493100262
Mailing Name: Not reported
Mailing Address: 3053 W TERANIMAR DR
Mailing City,St,Zip: ANAHEIM, CA 928043826
Gen County: Not reported
TSD EPA ID: AZC950823111

**Actual:
71 ft.**

Map ID
 Direction
 Distance
 Elevation

MAP FINDINGS

Site

Database(s)

EDR ID Number
 EPA ID Number

MARY SZANISZO (Continued)

S112989280

TSD County: Not reported
 Waste Category: Asbestos containing waste
 Disposal Method: Landfill Or Surface Impoundment That Will Be Closed As Landfill(To Include On-Site Treatment And/Or Stabilization)
 Tons: 0.4
 Cat Decode: Not reported
 Method Decode: Not reported
 Facility County: Orange

envid: S112989280
 Year: 2011
 GEPAID: CAC002670583
 Contact: MARY SZANISZO
 Telephone: 9493100262
 Mailing Name: Not reported
 Mailing Address: 3053 W TERANIMAR DR
 Mailing City,St,Zip: ANAHEIM, CA 928043826
 Gen County: Not reported
 TSD EPA ID: AZC950823111
 TSD County: Not reported
 Waste Category: Asbestos containing waste
 Disposal Method: Landfill Or Surface Impoundment That Will Be Closed As Landfill(To Include On-Site Treatment And/Or Stabilization)
 Tons: 0.4
 Cat Decode: Not reported
 Method Decode: Not reported
 Facility County: Orange

W123

STONYBROOK APARTMENTS

HAZNET

S113127825

< 1/8
 1 ft.

**730 S BEACH BLVD
 ANAHEIM, CA 92804**

N/A

Site 1 of 4 in cluster W

**Relative:
 Lower**

HAZNET:

envid: S113127825
 Year: 2006

**Actual:
 76 ft.**

GEPAID: CAL000273539
 Contact: DUANE KARTCHNER
 Telephone: 9495955900
 Mailing Name: Not reported
 Mailing Address: 22974 EL TORO RD
 Mailing City,St,Zip: LAKE FOREST, CA 926300000
 Gen County: Not reported
 TSD EPA ID: CAD009007626
 TSD County: Not reported
 Waste Category: Asbestos containing waste
 Disposal Method: Landfill Or Surface Impoundment That Will Be Closed As Landfill(To Include On-Site Treatment And/Or Stabilization)
 Tons: 0.84
 Cat Decode: Not reported
 Method Decode: Not reported
 Facility County: Orange

envid: S113127825
 Year: 2006
 GEPAID: CAL000273539
 Contact: DUANE KARTCHNER

Map ID
Direction
Distance
Elevation

MAP FINDINGS

Site

Database(s)

EDR ID Number
EPA ID Number

STONYBROOK APARTMENTS (Continued)

S113127825

Telephone: 9495955900
Mailing Name: Not reported
Mailing Address: 22974 EL TORO RD
Mailing City,St,Zip: LAKE FOREST, CA 926300000
Gen County: Not reported
TSD EPA ID: CAD009007626
TSD County: Not reported
Waste Category: Asbestos containing waste
Disposal Method: Disposal, Land Fill
Tons: 0.67
Cat Decode: Not reported
Method Decode: Not reported
Facility County: Orange

envid: S113127825
Year: 2006
GEPAID: CAL000273539
Contact: DUANE KARTCHNER
Telephone: 9495955900
Mailing Name: Not reported
Mailing Address: 22974 EL TORO RD
Mailing City,St,Zip: LAKE FOREST, CA 926300000
Gen County: Not reported
TSD EPA ID: CAD009007626
TSD County: Not reported
Waste Category: Asbestos containing waste
Disposal Method: Disposal, Land Fill
Tons: 0.84
Cat Decode: Not reported
Method Decode: Not reported
Facility County: Orange

envid: S113127825
Year: 2006
GEPAID: CAL000273539
Contact: DUANE KARTCHNER
Telephone: 9495955900
Mailing Name: Not reported
Mailing Address: 22974 EL TORO RD
Mailing City,St,Zip: LAKE FOREST, CA 926300000
Gen County: Not reported
TSD EPA ID: CAD009007626
TSD County: Not reported
Waste Category: Degreasing sludge
Disposal Method: Disposal, Land Fill
Tons: 0.67
Cat Decode: Not reported
Method Decode: Not reported
Facility County: Orange

envid: S113127825
Year: 2006
GEPAID: CAL000273539
Contact: DUANE KARTCHNER
Telephone: 9495955900
Mailing Name: Not reported
Mailing Address: 22974 EL TORO RD

Map ID
Direction
Distance
Elevation

MAP FINDINGS

Site

Database(s)

EDR ID Number
EPA ID Number

STONYBROOK APARTMENTS (Continued)

S113127825

Mailing City,St,Zip: LAKE FOREST, CA 926300000
Gen County: Not reported
TSD EPA ID: CAD009007626
TSD County: Not reported
Waste Category: Asbestos containing waste
Disposal Method: Landfill Or Surface Impoundment That Will Be Closed As Landfill(To Include On-Site Treatment And/Or Stabilization)
Tons: 1.68
Cat Decode: Not reported
Method Decode: Not reported
Facility County: Orange

[Click this hyperlink](#) while viewing on your computer to access 7 additional CA_HAZNET: record(s) in the EDR Site Report.

U124
< 1/8
1 ft.

LEHMAN MEDICAL CORP
3010 W ORANGE AVE STE 302
ANAHEIM, CA 92804

RCRA NonGen / NLR **1000685897**
FINDS **CAD983628132**
ECHO

Site 2 of 7 in cluster U

Relative:
Lower

RCRA NonGen / NLR:

Actual:
77 ft.

Date form received by agency: 08/10/1992
Facility name: LEHMAN MEDICAL CORP
Facility address: 3010 W ORANGE AVE STE 302
ANAHEIM, CA 92804
EPA ID: CAD983628132
Mailing address: W ORANGE AVE STE 302
ANAHEIM, CA 92804
Contact: MICHAEL CHANDLER
Contact address: 3010 W ORANGE AVE STE 302
ANAHEIM, CA 92804
Contact country: US
Contact telephone: (714) 220-0614
Contact email: Not reported
EPA Region: 09
Classification: Non-Generator
Description: Handler: Non-Generators do not presently generate hazardous waste

Owner/Operator Summary:

Owner/operator name: LEHMAN MEDICAL CORP
Owner/operator address: 12828 HARBOR BLVD STE 302
GARDEN GROVE, CA 92640
Owner/operator country: Not reported
Owner/operator telephone: (714) 638-7823
Legal status: Private
Owner/Operator Type: Owner
Owner/Op start date: Not reported
Owner/Op end date: Not reported

Handler Activities Summary:

U.S. importer of hazardous waste: No
Mixed waste (haz. and radioactive): No
Recycler of hazardous waste: No
Transporter of hazardous waste: No
Treater, storer or disposer of HW: No
Underground injection activity: No

Map ID
Direction
Distance
Elevation

MAP FINDINGS

Site

Database(s)

EDR ID Number
EPA ID Number

LEHMAN MEDICAL CORP (Continued)

1000685897

On-site burner exemption: No
Furnace exemption: No
Used oil fuel burner: No
Used oil processor: No
Used oil refiner: No
Used oil fuel marketer to burner: No
Used oil Specification marketer: No
Used oil transfer facility: No
Used oil transporter: No

Violation Status: No violations found

FINDS:

Registry ID: 110009549480

Environmental Interest/Information System

RCRAInfo is a national information system that supports the Resource Conservation and Recovery Act (RCRA) program through the tracking of events and activities related to facilities that generate, transport, and treat, store, or dispose of hazardous waste. RCRAInfo allows RCRA program staff to track the notification, permit, compliance, and corrective action activities required under RCRA.

ECHO:

Envid: 1000685897
Registry ID: 110009549480
DFR URL: http://echo.epa.gov/detailed_facility_report?fid=110009549480

P125

**A. C. S. STATION
984 S BEACH BLVD
ANAHEIM, CA 92804**

**LUST S101589611
CA FID UST N/A**

**< 1/8
1 ft.**

Site 3 of 16 in cluster P

**Relative:
Lower**

LUST:

Region: STATE
Global Id: T0605901854
Latitude: 33.8177521274167
Longitude: -117.992885112762
Case Type: LUST Cleanup Site
Status: Completed - Case Closed
Status Date: 10/22/2013
Lead Agency: ANAHEIM CITY
Case Worker: ROW
Local Agency: ANAHEIM CITY
RB Case Number: 083002671T
LOC Case Number: Not reported
File Location: Not reported
Potential Media Affect: Aquifer used for drinking water supply
Potential Contaminants of Concern: Gasoline
Site History: Not reported

Click here to access the California GeoTracker records for this facility:

Contact:

Global Id: T0605901854

Map ID
Direction
Distance
Elevation

MAP FINDINGS

Site

Database(s)

EDR ID Number
EPA ID Number

A. C. S. STATION (Continued)

S101589611

Contact Type: Local Agency Caseworker
Contact Name: RICHARD O. WILSON
Organization Name: ANAHEIM CITY
Address: 201 S. ANAHEIM BLVD. #601
City: ANAHEIM
Email: dwilson@anaheim.net
Phone Number: Not reported

Global Id: T0605901854
Contact Type: Regional Board Caseworker
Contact Name: VALERIE JAHN-BULL
Organization Name: SANTA ANA RWQCB (REGION 8)
Address: 3737 MAIN STREET, SUITE 500
City: RIVERSIDE
Email: vjahn-bull@waterboards.ca.gov
Phone Number: 9517824903

Status History:

Global Id: T0605901854
Status: Open - Case Begin Date
Status Date: 01/17/1995

Global Id: T0605901854
Status: Open - Site Assessment
Status Date: 02/07/1995

Global Id: T0605901854
Status: Open - Site Assessment
Status Date: 02/27/1995

Global Id: T0605901854
Status: Open - Site Assessment
Status Date: 05/22/1995

Global Id: T0605901854
Status: Open - Remediation
Status Date: 07/22/1996

Global Id: T0605901854
Status: Open - Remediation
Status Date: 02/11/2003

Global Id: T0605901854
Status: Open - Remediation
Status Date: 03/21/2003

Global Id: T0605901854
Status: Open - Remediation
Status Date: 05/23/2003

Global Id: T0605901854
Status: Open - Remediation
Status Date: 05/29/2003

Global Id: T0605901854
Status: Open - Remediation
Status Date: 11/03/2003

Map ID
Direction
Distance
Elevation

MAP FINDINGS

Site

Database(s)

EDR ID Number
EPA ID Number

A. C. S. STATION (Continued)

S101589611

Global Id: T0605901854
Status: Open - Remediation
Status Date: 05/16/2005

Global Id: T0605901854
Status: Open - Remediation
Status Date: 12/08/2005

Global Id: T0605901854
Status: Open - Remediation
Status Date: 03/26/2009

Global Id: T0605901854
Status: Open - Remediation
Status Date: 03/27/2009

Global Id: T0605901854
Status: Open - Verification Monitoring
Status Date: 03/31/2009

Global Id: T0605901854
Status: Open - Verification Monitoring
Status Date: 09/27/2010

Global Id: T0605901854
Status: Open - Eligible for Closure
Status Date: 06/20/2013

Global Id: T0605901854
Status: Completed - Case Closed
Status Date: 10/22/2013

Regulatory Activities:

Global Id: T0605901854
Action Type: ENFORCEMENT
Date: 10/22/2013
Action: Closure/No Further Action Letter

Global Id: T0605901854
Action Type: RESPONSE
Date: 08/06/2003
Action: Remedial Progress Report

Global Id: T0605901854
Action Type: RESPONSE
Date: 04/01/2005
Action: Remedial Progress Report

Global Id: T0605901854
Action Type: RESPONSE
Date: 01/06/2005
Action: Remedial Progress Report

Global Id: T0605901854
Action Type: RESPONSE
Date: 09/30/2004
Action: Remedial Progress Report

Map ID
Direction
Distance
Elevation

MAP FINDINGS

Site

Database(s)

EDR ID Number
EPA ID Number

A. C. S. STATION (Continued)

S101589611

Global Id:	T0605901854
Action Type:	RESPONSE
Date:	06/01/2005
Action:	Remedial Progress Report
Global Id:	T0605901854
Action Type:	RESPONSE
Date:	04/02/2003
Action:	Remedial Progress Report
Global Id:	T0605901854
Action Type:	Other
Date:	02/07/1995
Action:	Leak Reported
Global Id:	T0605901854
Action Type:	ENFORCEMENT
Date:	03/12/2010
Action:	13267 Monitoring Program
Global Id:	T0605901854
Action Type:	ENFORCEMENT
Date:	03/22/2011
Action:	Petition Submitted for Review
Global Id:	T0605901854
Action Type:	ENFORCEMENT
Date:	04/09/2013
Action:	Notification - Public Participation Document
Global Id:	T0605901854
Action Type:	ENFORCEMENT
Date:	06/20/2013
Action:	State Water Board Closure Order - #2013-0036-UST
Global Id:	T0605901854
Action Type:	Other
Date:	01/17/1995
Action:	Leak Discovery
Global Id:	T0605901854
Action Type:	RESPONSE
Date:	03/12/2010
Action:	Monitoring Report - Semi-Annually
Global Id:	T0605901854
Action Type:	RESPONSE
Date:	06/25/1999
Action:	Monitoring Report - Quarterly
Global Id:	T0605901854
Action Type:	RESPONSE
Date:	09/30/1997
Action:	Monitoring Report - Quarterly
Global Id:	T0605901854
Action Type:	RESPONSE

Map ID
Direction
Distance
Elevation

MAP FINDINGS

Site

Database(s)

EDR ID Number
EPA ID Number

A. C. S. STATION (Continued)

S101589611

Date: 12/03/1997
Action: Monitoring Report - Quarterly

Global Id: T0605901854
Action Type: RESPONSE
Date: 03/06/2002
Action: Monitoring Report - Quarterly

Global Id: T0605901854
Action Type: RESPONSE
Date: 07/19/1996
Action: Interim Remedial Action Plan

Global Id: T0605901854
Action Type: RESPONSE
Date: 03/29/2000
Action: Monitoring Report - Quarterly

Global Id: T0605901854
Action Type: RESPONSE
Date: 12/21/2000
Action: Monitoring Report - Quarterly

Global Id: T0605901854
Action Type: RESPONSE
Date: 12/06/2007
Action: Monitoring Report - Quarterly

Global Id: T0605901854
Action Type: RESPONSE
Date: 06/06/2006
Action: Monitoring Report - Quarterly

Global Id: T0605901854
Action Type: RESPONSE
Date: 07/12/2007
Action: Remedial Progress Report

Global Id: T0605901854
Action Type: RESPONSE
Date: 09/05/2003
Action: Remedial Progress Report

Global Id: T0605901854
Action Type: RESPONSE
Date: 12/03/2002
Action: Remedial Progress Report

Global Id: T0605901854
Action Type: RESPONSE
Date: 10/31/2002
Action: Remedial Progress Report

Global Id: T0605901854
Action Type: RESPONSE
Date: 01/10/1996
Action: Corrective Action Plan / Remedial Action Plan

Map ID
Direction
Distance
Elevation

MAP FINDINGS

Site

Database(s)

EDR ID Number
EPA ID Number

A. C. S. STATION (Continued)

S101589611

Global Id: T0605901854
Action Type: RESPONSE
Date: 09/01/2005
Action: Monitoring Report - Quarterly

Global Id: T0605901854
Action Type: RESPONSE
Date: 01/01/2006
Action: Monitoring Report - Quarterly

Global Id: T0605901854
Action Type: RESPONSE
Date: 03/28/2001
Action: Monitoring Report - Quarterly

Global Id: T0605901854
Action Type: RESPONSE
Date: 07/02/2001
Action: Monitoring Report - Quarterly

Global Id: T0605901854
Action Type: RESPONSE
Date: 10/03/2006
Action: Remedial Progress Report

Global Id: T0605901854
Action Type: RESPONSE
Date: 03/12/2010
Action: Monitoring Report - Semi-Annually

Global Id: T0605901854
Action Type: RESPONSE
Date: 07/12/1996
Action: Monitoring Report - Quarterly

Global Id: T0605901854
Action Type: RESPONSE
Date: 12/04/2002
Action: Monitoring Report - Quarterly

Global Id: T0605901854
Action Type: RESPONSE
Date: 10/17/2002
Action: Other Report / Document

Global Id: T0605901854
Action Type: RESPONSE
Date: 10/01/1997
Action: Other Report / Document

Global Id: T0605901854
Action Type: RESPONSE
Date: 10/16/1995
Action: Interim Remedial Action Plan

Global Id: T0605901854
Action Type: RESPONSE

Map ID
Direction
Distance
Elevation

MAP FINDINGS

Site

Database(s)

EDR ID Number
EPA ID Number

A. C. S. STATION (Continued)

S101589611

Date: 11/30/2010
Action: Other Report / Document

Global Id: T0605901854
Action Type: RESPONSE
Date: 08/01/2007
Action: Remedial Progress Report

Global Id: T0605901854
Action Type: RESPONSE
Date: 03/03/2003
Action: Monitoring Report - Quarterly

Global Id: T0605901854
Action Type: RESPONSE
Date: 03/03/2003
Action: Monitoring Report - Quarterly

Global Id: T0605901854
Action Type: RESPONSE
Date: 05/15/1998
Action: Monitoring Report - Quarterly

Global Id: T0605901854
Action Type: RESPONSE
Date: 09/28/1999
Action: Monitoring Report - Quarterly

Global Id: T0605901854
Action Type: RESPONSE
Date: 04/06/2007
Action: Monitoring Report - Other

Global Id: T0605901854
Action Type: RESPONSE
Date: 09/09/2003
Action: Monitoring Report - Quarterly

Global Id: T0605901854
Action Type: RESPONSE
Date: 05/28/2002
Action: Monitoring Report - Quarterly

Global Id: T0605901854
Action Type: RESPONSE
Date: 07/19/2006
Action: Final Remedial Action Report / Corrective Action Report

Global Id: T0605901854
Action Type: RESPONSE
Date: 04/01/2006
Action: Remedial Progress Report

Global Id: T0605901854
Action Type: RESPONSE
Date: 01/01/2006
Action: Remedial Progress Report

Map ID
Direction
Distance
Elevation

MAP FINDINGS

Site

Database(s)

EDR ID Number
EPA ID Number

A. C. S. STATION (Continued)

S101589611

Global Id:	T0605901854
Action Type:	RESPONSE
Date:	01/02/2003
Action:	Remedial Progress Report
Global Id:	T0605901854
Action Type:	RESPONSE
Date:	01/22/1997
Action:	Monitoring Report - Quarterly
Global Id:	T0605901854
Action Type:	RESPONSE
Date:	09/01/2005
Action:	Remedial Progress Report
Global Id:	T0605901854
Action Type:	RESPONSE
Date:	06/01/2004
Action:	Remedial Progress Report
Global Id:	T0605901854
Action Type:	RESPONSE
Date:	01/31/2003
Action:	Remedial Progress Report
Global Id:	T0605901854
Action Type:	RESPONSE
Date:	10/27/1997
Action:	Other Report / Document
Global Id:	T0605901854
Action Type:	RESPONSE
Date:	10/29/1996
Action:	Other Report / Document
Global Id:	T0605901854
Action Type:	RESPONSE
Date:	12/05/2003
Action:	Monitoring Report - Quarterly
Global Id:	T0605901854
Action Type:	RESPONSE
Date:	04/19/2006
Action:	Remedial Progress Report
Global Id:	T0605901854
Action Type:	RESPONSE
Date:	09/28/1999
Action:	Monitoring Report - Quarterly
Global Id:	T0605901854
Action Type:	RESPONSE
Date:	06/01/2005
Action:	Monitoring Report - Quarterly
Global Id:	T0605901854
Action Type:	RESPONSE

Map ID
Direction
Distance
Elevation

MAP FINDINGS

Site

Database(s)

EDR ID Number
EPA ID Number

A. C. S. STATION (Continued)

S101589611

Date: 06/01/2004
Action: Monitoring Report - Quarterly

Global Id: T0605901854
Action Type: RESPONSE
Date: 06/16/2003
Action: Monitoring Report - Quarterly

Global Id: T0605901854
Action Type: RESPONSE
Date: 09/24/2001
Action: Monitoring Report - Quarterly

Global Id: T0605901854
Action Type: RESPONSE
Date: 07/07/2003
Action: Remedial Progress Report

Global Id: T0605901854
Action Type: RESPONSE
Date: 03/06/2003
Action: Remedial Progress Report

Global Id: T0605901854
Action Type: RESPONSE
Date: 04/01/2005
Action: Monitoring Report - Quarterly

Global Id: T0605901854
Action Type: RESPONSE
Date: 03/29/2000
Action: Monitoring Report - Quarterly

Global Id: T0605901854
Action Type: RESPONSE
Date: 06/20/2000
Action: Monitoring Report - Quarterly

Global Id: T0605901854
Action Type: RESPONSE
Date: 09/28/2000
Action: Monitoring Report - Quarterly

Global Id: T0605901854
Action Type: RESPONSE
Date: 10/24/1996
Action: Monitoring Report - Quarterly

Global Id: T0605901854
Action Type: RESPONSE
Date: 02/27/1998
Action: Monitoring Report - Quarterly

Global Id: T0605901854
Action Type: RESPONSE
Date: 12/22/1999
Action: Monitoring Report - Quarterly

Map ID
 Direction
 Distance
 Elevation

MAP FINDINGS

Site

Database(s)

EDR ID Number
 EPA ID Number

A. C. S. STATION (Continued)

S101589611

Global Id: T0605901854
 Action Type: RESPONSE
 Date: 08/01/2007
 Action: Monitoring Report - Quarterly

Global Id: T0605901854
 Action Type: RESPONSE
 Date: 05/06/2003
 Action: Remedial Progress Report

Global Id: T0605901854
 Action Type: RESPONSE
 Date: 03/08/2007
 Action: Other Report / Document

Global Id: T0605901854
 Action Type: RESPONSE
 Date: 01/08/2004
 Action: Remedial Progress Report

CA FID UST:

Facility ID: 30017736
 Regulated By: UTNKA
 Regulated ID: Not reported
 Cortese Code: Not reported
 SIC Code: Not reported
 Facility Phone: 7148288805
 Mail To: Not reported
 Mailing Address: 10 UNIVERSAL CITY PLZ P
 Mailing Address 2: Not reported
 Mailing City,St,Zip: ANAHEIM 92805
 Contact: Not reported
 Contact Phone: Not reported
 DUNs Number: Not reported
 NPDES Number: Not reported
 EPA ID: Not reported
 Comments: Not reported
 Status: Active

126

**700 S. HAYWARD ST
 ANAHEIM, CA**

**CHMIRS S105639290
 N/A**

< 1/8
 1 ft.

**Relative:
 Lower**

**Actual:
 73 ft.**

CHMIRS:

OES Incident Number: 09934
 OES notification: Not reported
 OES Date: 9/7/1995
 OES Time: 07:46:41 PM
Date Completed: Not reported
 Property Use: Not reported
 Agency Id Number: Not reported
 Agency Incident Number: Not reported
 Time Notified: Not reported
 Time Completed: Not reported
 Surrounding Area: Not reported

Map ID
Direction
Distance
Elevation

MAP FINDINGS

Site

Database(s)

EDR ID Number
EPA ID Number

(Continued)

S105639290

Estimated Temperature:	Not reported
Property Management:	Not reported
More Than Two Substances Involved?:	Not reported
Resp Agency Personnel # Of Decontaminated:	Not reported
Responding Agency Personnel # Of Injuries:	Not reported
Responding Agency Personnel # Of Fatalities:	Not reported
Others Number Of Decontaminated:	Not reported
Others Number Of Injuries:	Not reported
Others Number Of Fatalities:	Not reported
Vehicle Make/year:	Not reported
Vehicle License Number:	Not reported
Vehicle State:	Not reported
Vehicle Id Number:	Not reported
CA DOT PUC/ICC Number:	Not reported
Company Name:	Not reported
Reporting Officer Name/ID:	Not reported
Report Date:	Not reported
Facility Telephone:	Not reported
Waterway Involved:	NO
Waterway:	storm drain--carbon creek channel
Spill Site:	Not reported
Cleanup By:	city of anaheim
Containment:	Not reported
What Happened:	Not reported
Type:	SEWAGE
Measure:	Not reported
Other:	Not reported
Date/Time:	Not reported
Year:	1995
Agency:	city of anaheim sanitation
Incident Date:	1545 07sept95
Admin Agency:	Not reported
Amount:	est 2500-3000 gals
Contained:	YES
Site Type:	RESIDENCE
E Date:	Not reported
Substance:	raw sewage
Unknown:	Not reported
Substance #2:	Not reported
Substance #3:	Not reported
Evacuations:	NO
Number of Injuries:	NO
Number of Fatalities:	NO
#1 Pipeline:	Not reported
#2 Pipeline:	Not reported
#3 Pipeline:	Not reported
#1 Vessel >= 300 Tons:	Not reported
#2 Vessel >= 300 Tons:	Not reported
#3 Vessel >= 300 Tons:	Not reported
Evacs:	Not reported
Injuries:	Not reported
Fatals:	Not reported
Comments:	Not reported
Description:	grease plugged city line causing overflow

Map ID
 Direction
 Distance
 Elevation

MAP FINDINGS

Site

Database(s)

EDR ID Number
 EPA ID Number

R127

< 1/8
 1 ft.

**1235 SOUTH BEACH BLVD
 ANAHEIM, CA**

Site 3 of 23 in cluster R

**ERNS 2006816006
 N/A**

**Relative:
 Lower**

[Click this hyperlink](#) while viewing on your computer to access additional ERNS detail in the EDR Site Report.

**Actual:
 73 ft.
 P128**

**ROBIN OIL CO 25
 934 SO BEACH BLVD
 ANAHEIM, CA 92805**

Site 4 of 16 in cluster P

**HIST UST U001578786
 N/A**

< 1/8
 1 ft.

**Relative:
 Lower**

HIST UST:

File Number: 0002ED44
 URL: <http://geotracker.waterboards.ca.gov/ustpdfs/pdf/0002ED44.pdf>
 Region: STATE
 Facility ID: 00000009389
 Facility Type: Gas Station
 Other Type: Not reported
 Contact Name: TONY BRISTOL
 Telephone: 8184441898
 Owner Name: ROBERT L. WETZLER
 Owner Address: 31722 PASEO TERRAZA
 Owner City,St,Zip: SAN JUAN CAPISTRANO, CA 92675
 Total Tanks: 0004

**Actual:
 74 ft.**

Tank Num: 001
 Container Num: 4
 Year Installed: Not reported
 Tank Capacity: 00000000
 Tank Used for: PRODUCT
 Type of Fuel: WASTE OIL
 Container Construction Thickness: Not reported
 Leak Detection: Stock Inventor

Tank Num: 002
 Container Num: 1
 Year Installed: Not reported
 Tank Capacity: 00012000
 Tank Used for: PRODUCT
 Type of Fuel: PREMIUM
 Container Construction Thickness: Not reported
 Leak Detection: Stock Inventor

Tank Num: 003
 Container Num: 2
 Year Installed: Not reported
 Tank Capacity: 00012000
 Tank Used for: PRODUCT
 Type of Fuel: REGULAR
 Container Construction Thickness: Not reported
 Leak Detection: Stock Inventor

Tank Num: 004
 Container Num: 2
 Year Installed: Not reported
 Tank Capacity: 00012000

Map ID
 Direction
 Distance
 Elevation

MAP FINDINGS

Site

Database(s)

EDR ID Number
 EPA ID Number

ROBIN OIL CO 25 (Continued)

U001578786

Tank Used for:	PRODUCT
Type of Fuel:	UNLEADED
Container Construction Thickness:	Not reported
Leak Detection:	Stock Inventor

[Click here for Geo Tracker PDF:](#)

R129

CHMIRS S105639346

< 1/8
 1 ft.

**1201 SOUTH BEACH BLVD EL POLO LOCO
 ANAHEIM, CA 90804**

N/A

Site 4 of 23 in cluster R

**Relative:
 Lower**

CHMIRS:

**Actual:
 73 ft.**

OES Incident Number:	09876
OES notification:	Not reported
OES Date:	9/5/1995
OES Time:	11:14:55 AM
Date Completed:	Not reported
Property Use:	Not reported
Agency Id Number:	Not reported
Agency Incident Number:	Not reported
Time Notified:	Not reported
Time Completed:	Not reported
Surrounding Area:	Not reported
Estimated Temperature:	Not reported
Property Management:	Not reported
More Than Two Substances Involved?:	Not reported
Resp Agency Personel # Of Decontaminated:	Not reported
Responding Agency Personel # Of Injuries:	Not reported
Responding Agency Personel # Of Fatalities:	Not reported
Others Number Of Decontaminated:	Not reported
Others Number Of Injuries:	Not reported
Others Number Of Fatalities:	Not reported
Vehicle Make/year:	Not reported
Vehicle License Number:	Not reported
Vehicle State:	Not reported
Vehicle Id Number:	Not reported
CA DOT PUC/ICC Number:	Not reported
Company Name:	Not reported
Reporting Officer Name/ID:	Not reported
Report Date:	Not reported
Facility Telephone:	Not reported
Waterway Involved:	YES
Waterway:	Not reported
Spill Site:	Not reported
Cleanup By:	city of anaheim sanitation
Containment:	Not reported
What Happened:	Not reported
Type:	SEWAGE
Measure:	Not reported
Other:	Not reported
Date/Time:	Not reported
Year:	1995
Agency:	city of anaheim sanitation
Incident Date:	1530/04/sept/95
Admin Agency:	Not reported
Amount:	200 gals

Map ID
 Direction
 Distance
 Elevation

MAP FINDINGS

Site

Database(s)

EDR ID Number
 EPA ID Number

(Continued)

S105639346

Contained:	NO
Site Type:	OTHER
E Date:	Not reported
Substance:	grease from sewer clarifer
Unknown:	Not reported
Substance #2:	Not reported
Substance #3:	Not reported
Evacuations:	NO
Number of Injuries:	NO
Number of Fatalities:	NO
#1 Pipeline:	Not reported
#2 Pipeline:	Not reported
#3 Pipeline:	Not reported
#1 Vessel >= 300 Tons:	Not reported
#2 Vessel >= 300 Tons:	Not reported
#3 Vessel >= 300 Tons:	Not reported
Evacs:	Not reported
Injuries:	Not reported
Fatals:	Not reported
Comments:	Not reported
Description:	blockage in lateral sewer caused grease to flow out of clarifer into street

P130
 < 1/8
 1 ft.

G & M OIL COMPANY #65
984 S BEACH BLVD
ANAHEIM, CA 92804

Site 5 of 16 in cluster P

HAZNET **S113112607**
N/A

Relative:
Lower

Actual:
74 ft.

HAZNET:	
envid:	S113112607
Year:	2015
GEPaid:	CAL000223174
Contact:	SOLEDAD GERMAN
Telephone:	7143754700
Mailing Name:	Not reported
Mailing Address:	16868 A LN
Mailing City,St,Zip:	HUNTINGTON BEACH, CA 926474831
Gen County:	Orange
TSD EPA ID:	CAT080013352
TSD County:	Los Angeles
Waste Category:	Aqueous solution with total organic residues less than 10 percent
Disposal Method:	Other Recovery Of Reclamation For Reuse Including Acid Regeneration, Organics Recovery Ect
Tons:	0.105
Cat Decode:	Aqueous solution with total organic residues less than 10 percent
Method Decode:	Other Recovery Of Reclamation For Reuse Including Acid Regeneration, Organics Recovery Ect
Facility County:	Orange
envid:	S113112607
Year:	2015
GEPaid:	CAL000223174
Contact:	SOLEDAD GERMAN
Telephone:	7143754700
Mailing Name:	Not reported
Mailing Address:	16868 A LN
Mailing City,St,Zip:	HUNTINGTON BEACH, CA 926474831

Map ID
Direction
Distance
Elevation

MAP FINDINGS

Site

Database(s)

EDR ID Number
EPA ID Number

G & M OIL COMPANY #65 (Continued)

S113112607

Gen County: Orange
TSD EPA ID: NVT330010000
TSD County: 99
Waste Category: Other organic solids
Disposal Method: Landfill Or Surface Impoundment That Will Be Closed As Landfill(To Include On-Site Treatment And/Or Stabilization)
Tons: 0.04
Cat Decode: Other organic solids
Method Decode: Landfill Or Surface Impoundment That Will Be Closed As Landfill(To Include On-Site Treatment And/Or Stabilization)
Facility County: Orange

envid: S113112607
Year: 2014
GEPaid: CAL000223174
Contact: SOLEDAD GERMAN
Telephone: 7143754700
Mailing Name: Not reported
Mailing Address: 16868 A LN
Mailing City,St,Zip: HUNTINGTON BEACH, CA 926474831
Gen County: Orange
TSD EPA ID: NVT330010000
TSD County: 99
Waste Category: Other organic solids
Disposal Method: Landfill Or Surface Impoundment That Will Be Closed As Landfill(To Include On-Site Treatment And/Or Stabilization)
Tons: 0.125
Cat Decode: Not reported
Method Decode: Not reported
Facility County: Orange

envid: S113112607
Year: 2014
GEPaid: CAL000223174
Contact: SOLEDAD GERMAN
Telephone: 7143754700
Mailing Name: Not reported
Mailing Address: 16868 A LN
Mailing City,St,Zip: HUNTINGTON BEACH, CA 926474831
Gen County: Orange
TSD EPA ID: CAT080013352
TSD County: Los Angeles
Waste Category: Aqueous solution with total organic residues less than 10 percent
Disposal Method: Other Recovery Of Reclamation For Reuse Including Acid Regeneration, Organics Recovery Ect
Tons: 0.084
Cat Decode: Not reported
Method Decode: Not reported
Facility County: Orange

envid: S113112607
Year: 2013
GEPaid: CAL000223174
Contact: SOLEDAD GERMAN
Telephone: 7143754700
Mailing Name: Not reported
Mailing Address: 16868 A LN

Map ID
Direction
Distance
Elevation

MAP FINDINGS

Site

Database(s)

EDR ID Number
EPA ID Number

G & M OIL COMPANY #65 (Continued)

S113112607

Mailing City,St,Zip: HUNTINGTON BEACH, CA 926474831
Gen County: Orange
TSD EPA ID: NVT330010000
TSD County: 99
Waste Category: Not reported
Disposal Method: Landfill Or Surface Impoundment That Will Be Closed As Landfill(To Include On-Site Treatment And/Or Stabilization)
Tons: 0.125
Cat Decode: Not reported
Method Decode: Not reported
Facility County: Not reported

[Click this hyperlink](#) while viewing on your computer to access 21 additional CA_HAZNET: record(s) in the EDR Site Report.

R131 **WORLD OIL SERVICE STATION #72** **RGA LUST** **S114723355**
< 1/8 **1201 BEACH BOULEVARD, SOUTH** **N/A**
1 ft. **ANAHEIM, CA**

Site 5 of 23 in cluster R

Relative: RGA LUST:
Lower 1998 WORLD OIL SERVICE STATION #72 1201 BEACH BOULEVARD, SOUTH
 1997 WORLD OIL SERVICE STATION #72 1201 BEACH BOULEVARD, SOUTH
Actual: 1996 WORLD OIL SERVICE STATION #72 1201 BEACH BOULEVARD, SOUTH
73 ft. 1994 WORLD OIL SERVICE STATION #72 1201 BEACH BOULEVARD, SOUTH

N132 **2950 W BALL RD (NE CORNER BALL & BEACH)** **CDL** **S107532410**
< 1/8 **ANAHEIM, CA 92801** **N/A**
1 ft.

Site 2 of 8 in cluster N

Relative: CDL:
Lower Facility ID: 2005-02-046
 Date: 02/19/2005
Actual: Lab Type: Mobile Lab (M) - location where illegal drug lab equipment and
75 ft. materials were found in a vehicle or other mode of transport.

S133 **BEACHWOOD APTS** **HAZNET** **S112901050**
< 1/8 **2970 W ORANGE AVE** **N/A**
1 ft. **ANAHEIM, CA 92804**

Site 2 of 8 in cluster S

Relative: HAZNET:
Higher envid: S112901050
 Year: 1999
Actual: GEPAID: CAC002177265
79 ft. Contact: BEACHWOOD PARTNERSHIP
 Telephone: 9495955980
 Mailing Name: Not reported
 Mailing Address: 22974 EL TORRO RD
 Mailing City,St,Zip: LAKE FOREST, CA 926300000
 Gen County: Not reported

Map ID
Direction
Distance
Elevation

MAP FINDINGS

Site

Database(s)

EDR ID Number
EPA ID Number

BEACHWOOD APTS (Continued)

S112901050

TSD EPA ID: AZC950823111
TSD County: Not reported
Waste Category: Asbestos containing waste
Disposal Method: Not reported
Tons: .2107
Cat Decode: Not reported
Method Decode: Not reported
Facility County: Orange

R134

**WORLD OIL MARKETING COMPANY
1201 S BEACH
ANAHEIM, CA 92804**

**HAZNET S113003351
N/A**

< 1/8
1 ft.

Site 6 of 23 in cluster R

**Relative:
Lower**

HAZNET:
envid: S113003351
Year: 1993
Actual: GEPAID: CAD981160914
73 ft. Contact: WORLD OIL MARKETING COMPANY
Telephone: 5629280100
Mailing Name: Not reported
Mailing Address: 9302 S GARFIELD AVE
Mailing City,St,Zip: SOUTH GATE, CA 902801966
Gen County: Not reported
TSD EPA ID: CAT080013352
TSD County: Not reported
Waste Category: Unspecified aqueous solution
Disposal Method: Recycler
Tons: 1.41779999999
Cat Decode: Not reported
Method Decode: Not reported
Facility County: Orange

N135

**O'REILLY AUTO PARTS #4396
2960 W BALL RD
ANAHEIM, CA 92804**

**FINDS 1016430338
N/A**

< 1/8
1 ft.

Site 3 of 8 in cluster N

**Relative:
Lower**

FINDS:
Registry ID: 110055813525

**Actual:
75 ft.**

Environmental Interest/Information System
STATE MASTER

MAP FINDINGS

Map ID
Direction
Distance
Elevation

Site

Database(s)

EDR ID Number
EPA ID Number

136 **PACIFIC WEST ASSESSMENT MANAGEMENT CORP** **HAZNET** **S113776104**
< 1/8 **2958-2964 BALL RD** **N/A**
1 ft. **ANAHEIM, CA 92801**

Relative: HAZNET:
Lower envid: S113776104
 Year: 2012
 GEPAID: CAC002689141
Actual: Contact: MIA OILER
74 ft. Telephone: 7144337300
 Mailing Name: Not reported
 Mailing Address: 3191 AIRPORT LOOP DR STE D
 Mailing City,St,Zip: COSTA MESA, CA 92626
 Gen County: Orange
 TSD EPA ID: AZC950823111
 TSD County: 99
 Waste Category: Not reported
 Disposal Method: Landfill Or Surface Impoundment That Will Be Closed As Landfill(To
 Include On-Site Treatment And/Or Stabilization)
 Tons: 16
 Cat Decode: Not reported
 Method Decode: Not reported
 Facility County: Orange

V137 **AESTHETIC DERMATOLOGY & LASER CENTER** **HAZNET** **S113151444**
< 1/8 **3055 W ORANGE AVE STE 207** **N/A**
1 ft. **ANAHEIM, CA 92804**

Site 3 of 10 in cluster V

Relative: HAZNET:
Lower envid: S113151444
 Year: 2015
Actual: GEPAID: CAL000329194
71 ft. Contact: PAT
 Telephone: 7142298246
 Mailing Name: Not reported
 Mailing Address: 3055 W ORANGE AVE STE 207
 Mailing City,St,Zip: ANAHEIM, CA 928043154
 Gen County: Orange
 TSD EPA ID: CAD008364432
 TSD County: Los Angeles
 Waste Category: Laboratory waste chemicals
 Disposal Method: Fuel Blending Prior To Energy Recovery At Another Site
 Tons: 0.06255
 Cat Decode: Laboratory waste chemicals
 Method Decode: Fuel Blending Prior To Energy Recovery At Another Site
 Facility County: Orange

envid: S113151444
Year: 2014
GEPAID: CAL000329194
Contact: NARGI FRECH
Telephone: 7142298246
Mailing Name: Not reported
Mailing Address: 3055 W ORANGE AVE STE 207
Mailing City,St,Zip: ANAHEIM, CA 928043154
Gen County: Orange
TSD EPA ID: CAD044429835

Map ID
Direction
Distance
Elevation

MAP FINDINGS

Site

Database(s)

EDR ID Number
EPA ID Number

AESTHETIC DERMATOLOGY & LASER CENTER (Continued)

S113151444

TSD County: Los Angeles
Waste Category: Laboratory waste chemicals
Disposal Method: Storage, Bulking, And/Or Transfer Off Site--No Treatment/Reovery (H010-H129) Or (H131-H135)
Tons: 0.06255
Cat Decode: Not reported
Method Decode: Not reported
Facility County: Orange

envid: S113151444
Year: 2013
GEPaid: CAL000329194
Contact: NARGI FRECH
Telephone: 7142298246
Mailing Name: Not reported
Mailing Address: 3055 W ORANGE AVE STE 207
Mailing City,St,Zip: ANAHEIM, CA 928043154
Gen County: Orange
TSD EPA ID: CAD044429835
TSD County: Los Angeles
Waste Category: Not reported
Disposal Method: Storage, Bulking, And/Or Transfer Off Site--No Treatment/Reovery (H010-H129) Or (H131-H135)
Tons: 0.06255
Cat Decode: Not reported
Method Decode: Not reported
Facility County: Not reported

envid: S113151444
Year: 2012
GEPaid: CAL000329194
Contact: NARGI FRECH
Telephone: 7142298246
Mailing Name: Not reported
Mailing Address: 3055 W ORANGE AVE STE 207
Mailing City,St,Zip: ANAHEIM, CA 928043154
Gen County: Orange
TSD EPA ID: CAD044429835
TSD County: Los Angeles
Waste Category: Not reported
Disposal Method: Not reported
Tons: 0.06255
Cat Decode: Not reported
Method Decode: Not reported
Facility County: Orange

envid: S113151444
Year: 2012
GEPaid: CAL000329194
Contact: NARGI FRECH
Telephone: 7142298246
Mailing Name: Not reported
Mailing Address: 3055 W ORANGE AVE STE 207
Mailing City,St,Zip: ANAHEIM, CA 928043154
Gen County: Orange
TSD EPA ID: CAD044429835
TSD County: Los Angeles

Map ID
 Direction
 Distance
 Elevation

MAP FINDINGS

Site

Database(s)

EDR ID Number
 EPA ID Number

AESTHETIC DERMATOLOGY & LASER CENTER (Continued)

S113151444

Waste Category: Not reported
 Disposal Method: Storage, Bulking, And/Or Transfer Off Site--No Treatment/Reovery (H010-H129) Or (H131-H135)
 Tons: 0.06255
 Cat Decode: Not reported
 Method Decode: Not reported
 Facility County: Orange

[Click this hyperlink](#) while viewing on your computer to access 4 additional CA_HAZNET: record(s) in the EDR Site Report.

R138
 < 1/8
 1 ft.

ADVENTURE CITY
1238 S BEACH BLVD STE C
ANAHEIM, CA 92804

HAZNET S112976621
N/A

Site 7 of 23 in cluster R

Relative:
Lower

HAZNET:
 envid: S112976621
 Year: 2009

Actual:
73 ft.

GEPaid: CAC002640347
 Contact: ALLEN ANSDELL
 Telephone: 7142313986
 Mailing Name: Not reported
 Mailing Address: 1238 S BEACH BLVD
 Mailing City,St,Zip: ANAHEIM, CA 928044805
 Gen County: Not reported
 TSD EPA ID: CAD009007626
 TSD County: Not reported
 Waste Category: Asbestos containing waste
 Disposal Method: Landfill Or Surface Impoundment That Will Be Closed As Landfill(To Include On-Site Treatment And/Or Stabilization)
 Tons: 1.2
 Cat Decode: Not reported
 Method Decode: Not reported
 Facility County: Orange

N139
 < 1/8
 1 ft.

2950 WEST BALL ROAD
ANAHEIM, CA 90630

CHMIRS S110982859
N/A

Site 4 of 8 in cluster N

Relative:
Lower

CHMIRS:
 OES Incident Number: 10-7197
 OES notification: 12/01/2010
 OES Date: Not reported
 OES Time: Not reported
Date Completed: Not reported
 Property Use: Not reported
 Agency Id Number: Not reported
 Agency Incident Number: Not reported
 Time Notified: Not reported
 Time Completed: Not reported
 Surrounding Area: Not reported
 Estimated Temperature: Not reported

Actual:
75 ft.

Map ID
Direction
Distance
Elevation

MAP FINDINGS

Site

Database(s)

EDR ID Number
EPA ID Number

(Continued)

S110982859

Property Management:	Not reported
More Than Two Substances Involved?:	Not reported
Resp Agency Personel # Of Decontaminated:	Not reported
Responding Agency Personel # Of Injuries:	Not reported
Responding Agency Personel # Of Fatalities:	Not reported
Others Number Of Decontaminated:	Not reported
Others Number Of Injuries:	Not reported
Others Number Of Fatalities:	Not reported
Vehicle Make/year:	Not reported
Vehicle License Number:	Not reported
Vehicle State:	Not reported
Vehicle Id Number:	Not reported
CA DOT PUC/ICC Number:	Not reported
Company Name:	Not reported
Reporting Officer Name/ID:	Not reported
Report Date:	Not reported
Facility Telephone:	Not reported
Waterway Involved:	Yes
Waterway:	Storm Drain, runs to Carbon Creek
Spill Site:	Road
Cleanup By:	Unknown
Containment:	Not reported
What Happened:	Not reported
Type:	Not reported
Measure:	Gal(s)
Other:	Not reported
Date/Time:	930
Year:	2010
Agency:	Private Citizen
Incident Date:	12/1/2010
Admin Agency:	Anaheim Fire Department
Amount:	Not reported
Contained:	No
Site Type:	Storm Drain, runs to Carbon Creek
E Date:	Not reported
Substance:	Mixture of Water and Sediment
Quantity Released:	3000
Unknown:	Not reported
Substance #2:	Not reported
Substance #3:	Not reported
Evacuations:	Not reported
Number of Injuries:	Not reported
Number of Fatalities:	Not reported
#1 Pipeline:	Not reported
#2 Pipeline:	Not reported
#3 Pipeline:	Not reported
#1 Vessel >= 300 Tons:	Not reported
#2 Vessel >= 300 Tons:	Not reported
#3 Vessel >= 300 Tons:	Not reported
Evacs:	Not reported
Injuries:	Not reported
Fatals:	Not reported
Comments:	Not reported
Description:	Caller states City of Anaheim Public Works is on scene a water main break which is resulting in the release of water and sediment into a storm drain. Caller states City of Anaheim Public Works

Map ID
Direction
Distance
Elevation

MAP FINDINGS

Site

Database(s)

EDR ID Number
EPA ID Number

(Continued)

S110982859

is not recovering any of the release into the storm drain, they are only working to repair the water main.

R140 WORLD OIL #72 (FORMER)
1201 S BEACH BLVD
ANAHEIM, CA 92804
< 1/8
1 ft.

LUST S100948628
N/A

Site 8 of 23 in cluster R

Relative:
Lower

LUST:

Actual:
73 ft.

Region: STATE
Global Id: T0605900465
Latitude: 33.817029
Longitude: -117.993755
Case Type: LUST Cleanup Site
Status: Completed - Case Closed
Status Date: 03/04/1998
Lead Agency: ANAHEIM CITY
Case Worker: ROW
Local Agency: ANAHEIM CITY
RB Case Number: 083000579T
LOC Case Number: Not reported
File Location: Not reported
Potential Media Affect: Aquifer used for drinking water supply
Potential Contaminants of Concern: Gasoline
Site History: Not reported

[Click here to access the California GeoTracker records for this facility:](#)

Contact:

Global Id: T0605900465
Contact Type: Local Agency Caseworker
Contact Name: RICHARD O. WILSON
Organization Name: ANAHEIM CITY
Address: 201 S. ANAHEIM BLVD. #601
City: ANAHEIM
Email: dwilson@anaheim.net
Phone Number: Not reported

Global Id: T0605900465
Contact Type: Regional Board Caseworker
Contact Name: VALERIE JAHN-BULL
Organization Name: SANTA ANA RWQCB (REGION 8)
Address: 3737 MAIN STREET, SUITE 500
City: RIVERSIDE
Email: vjahn-bull@waterboards.ca.gov
Phone Number: 9517824903

Status History:

Global Id: T0605900465
Status: Open - Case Begin Date
Status Date: 12/01/1985

Global Id: T0605900465
Status: Open - Site Assessment
Status Date: 03/26/1986

Map ID
 Direction
 Distance
 Elevation

MAP FINDINGS

Site

Database(s)

EDR ID Number
 EPA ID Number

WORLD OIL #72 (FORMER) (Continued)

S100948628

Global Id: T0605900465
 Status: Open - Site Assessment
 Status Date: 07/20/1987

Global Id: T0605900465
 Status: Open - Verification Monitoring
 Status Date: 12/14/1987

Global Id: T0605900465
 Status: Completed - Case Closed
 Status Date: 03/04/1998

Regulatory Activities:

Global Id: T0605900465
 Action Type: ENFORCEMENT
 Date: 08/13/2013
 Action: File review

Global Id: T0605900465
 Action Type: ENFORCEMENT
 Date: 08/13/2013
 Action: File review

Global Id: T0605900465
 Action Type: Other
 Date: 03/01/1986
 Action: Leak Stopped

Global Id: T0605900465
 Action Type: Other
 Date: 12/08/1988
 Action: Leak Reported

Global Id: T0605900465
 Action Type: ENFORCEMENT
 Date: 03/04/1998
 Action: State Water Board Closure Order

Global Id: T0605900465
 Action Type: Other
 Date: 12/01/1985
 Action: Leak Discovery

V141
 < 1/8
 1 ft.

SHOZI BROS
3079 W ORANGE AVE
ANAHEIM, CA 92804

HAZNET S112892872
N/A

Site 4 of 10 in cluster V

**Relative:
 Lower**

HAZNET:
 envid: S112892872
 Year: 1998
 GEPAID: CAC001462568
 Contact: SHOZI BROS
 Telephone: 7145339278
 Mailing Name: Not reported

**Actual:
 69 ft.**

Map ID
 Direction
 Distance
 Elevation

MAP FINDINGS

Site

Database(s)

EDR ID Number
 EPA ID Number

SHOZI BROS (Continued)

S112892872

Mailing Address: 3079 W ORANGE AVE
 Mailing City,St,Zip: ANAHEIM, CA 928040000
 Gen County: Not reported
 TSD EPA ID: CAT080013352
 TSD County: Not reported
 Waste Category: Tank bottom waste
 Disposal Method: Recycler
 Tons: .8340
 Cat Decode: Not reported
 Method Decode: Not reported
 Facility County: Orange

X142
 < 1/8
 1 ft.

HONG NGUYEN
800 S HAYWARD ST
ANAHEIM, CA 92804

HAZNET S118921742
N/A

Site 1 of 2 in cluster X

Relative:
 Lower

HAZNET:

envid: S118921742
 Year: 2015

Actual:
 73 ft.

GEPaid: CAC002819110
 Contact: HONG NGUYEN
 Telephone: 7145101399
 Mailing Name: Not reported
 Mailing Address: 800 S HAYWARD ST
 Mailing City,St,Zip: ANAHEIM, CA 92804
 Gen County: Orange
 TSD EPA ID: AZC950823111
 TSD County: 99
 Waste Category: Asbestos containing waste
 Disposal Method: Landfill Or Surface Impoundment That Will Be Closed As Landfill(To Include On-Site Treatment And/Or Stabilization)
 Tons: 0.23
 Cat Decode: Asbestos containing waste
 Method Decode: Landfill Or Surface Impoundment That Will Be Closed As Landfill(To Include On-Site Treatment And/Or Stabilization)
 Facility County: Orange

R143
 < 1/8
 1 ft.

PICK YOUR PART
1235 S BEACH BLVD
ANAHEIM, CA 92804

FINDS 1007677910
ECHO N/A

Site 9 of 23 in cluster R

Relative:
 Lower

FINDS:

Registry ID: 110017949363

Actual:
 73 ft.

Environmental Interest/Information System
 RCRAInfo is a national information system that supports the Resource Conservation and Recovery Act (RCRA) program through the tracking of events and activities related to facilities that generate, transport, and treat, store, or dispose of hazardous waste. RCRAInfo allows RCRA program staff to track the notification, permit, compliance, and corrective action activities required under RCRA.

Map ID
 Direction
 Distance
 Elevation

MAP FINDINGS

Site

Database(s)

EDR ID Number
 EPA ID Number

PICK YOUR PART (Continued)

1007677910

STATE MASTER

HAZARDOUS WASTE BIENNIAL REPORTER

UORS (California - Used Oil Recycling System). California Integrated Waste Management Board (CIWMB) helps communities establish and promote convenient collection opportunities for used oil and used oil filters.

ECHO:

Envid: 1007677910
 Registry ID: 110017949363
 DFR URL: http://echo.epa.gov/detailed_facility_report?fid=110017949363

R144
 < 1/8
 1 ft.

WORLD OIL SERVICE STATION #72
1201 BEACH BOULEVARD, SOU
ANAHEIM, CA

RGA LUST S114723354
N/A

Site 10 of 23 in cluster R

Relative:
Lower

RGA LUST:

1995	WORLD OIL SERVICE STATION #72	1201 BEACH BOULEVARD, SOU
1993	WORLD OIL SERVICE STATION #72	1201 BEACH BOULEVARD, SOU

Actual:
 73 ft.

N145
 < 1/8
 1 ft.

2964 W BALL RD
ANAHEIM, CA 92804

EDR Hist Auto 1015396541
N/A

Site 5 of 8 in cluster N

Relative:
Lower

EDR Historical Auto Stations:

Name: EXPRESS AUTO PARTS
 Year: 1999
 Address: 2964 W BALL RD

Actual:
 75 ft.

Name: EXPRESS AUTO PARTS
 Year: 2002
 Address: 2964 W BALL RD

P146
 < 1/8
 1 ft.

A.C.S. STATION
984 BEACH BOULEVARD, SOU
ANAHEIM, CA

RGA LUST S114567848
N/A

Site 6 of 16 in cluster P

Relative:
Lower

RGA LUST:

1995	A.C.S. STATION	984 BEACH BOULEVARD, SOU
------	----------------	--------------------------

Actual:
 74 ft.

Map ID
Direction
Distance
Elevation

MAP FINDINGS

Database(s)
EDR ID Number
EPA ID Number

R147 **PICK YOUR PART AUTO WRECKING** **RGA LUST** **S114669554**
1235 BEACH BLVD. S. **N/A**
< 1/8 **ANAHEIM, CA**

Site 11 of 23 in cluster R

Relative: RGA LUST:
Lower 2012 PICK YOUR PART AUTO WRECKING 1235 BEACH BLVD. S.
 2011 PICK YOUR PART AUTO WRECKING 1235 BEACH BLVD. S.
Actual: 2010 PICK YOUR PART AUTO WRECKING 1235 BEACH BLVD. S.
73 ft. 2009 PICK YOUR PART AUTO WRECKING 1235 BEACH BLVD. S.
 2007 PICK YOUR PART AUTO WRECKING 1235 BEACH BLVD. S.
 2006 PICK YOUR PART AUTO WRECKING 1235 BEACH BLVD. S.
 2005 PICK YOUR PART AUTO WRECKING 1235 BEACH BLVD. S.

W148 **ADVANCED MANAGEMENT** **HAZNET** **S113458499**
730 S BEACH BLVD APT 48 **N/A**
< 1/8 **ANAHEIM, CA 92804**

Site 2 of 4 in cluster W

Relative: HAZNET:
Lower envid: S113458499
 Year: 2010
Actual: GEPAID: CAC002650533
76 ft. Contact: BANUE JARTCHENER
 Telephone: 7147618946
 Mailing Name: Not reported
 Mailing Address: 23792 ROCKFIELD BLVD STE 100
 Mailing City,St,Zip: LAKE FOREST, CA 92630
 Gen County: Not reported
 TSD EPA ID: AZC950823111
 TSD County: Not reported
 Waste Category: Asbestos containing waste
 Disposal Method: Landfill Or Surface Impoundment That Will Be Closed As Landfill(To
 Include On-Site Treatment And/Or Stabilization)
 Tons: 0.8
 Cat Decode: Not reported
 Method Decode: Not reported
 Facility County: Orange

R149 **WORLD OIL SERVICE STATION #72** **RGA LUST** **S114723356**
1201 SOUTH BEACH BOULEVARD **N/A**
< 1/8 **ANAHEIM, CA**

Site 12 of 23 in cluster R

Relative: RGA LUST:
Lower 1992 WORLD OIL SERVICE STATION #72 1201 SOUTH BEACH BOULEVARD
Actual:
73 ft.

MAP FINDINGS

Map ID			EDR ID Number
Direction			EPA ID Number
Distance			
Elevation	Site	Database(s)	

X150 **735 S BEACH BLVD (CROSS - BALL RD)** **CDL S107536109**
< 1/8 **ANAHEIM, CA 92804** **N/A**
1 ft.

Site 2 of 2 in cluster X

Relative: CDL:
Lower Facility ID: 2000-02-034
Date: 02/05/2000
Actual: Lab Type: Illegal Drug Lab (L) - location where an illegal drug lab was operated
74 ft. or drug lab equipment and/or materials were stored.

R151 **WORLD OIL #72 (FORMER)** **RGA LUST S114723278**
< 1/8 **1201 S BEACH BLVD** **N/A**
1 ft. **ANAHEIM, CA**

Site 13 of 23 in cluster R

Relative: RGA LUST:
Lower 2012 WORLD OIL #72 (FORMER) 1201 S BEACH BLVD
2011 WORLD OIL #72 (FORMER) 1201 S BEACH BLVD
Actual: 2010 WORLD OIL #72 (FORMER) 1201 S BEACH BLVD
73 ft. 2009 WORLD OIL #72 (FORMER) 1201 S BEACH BLVD
2008 WORLD OIL #72 (FORMER) 1201 S BEACH BLVD

152 **BELTERRA HOMES** **NPDES S114405634**
< 1/8 **3083 WEST BALL ROAD** **N/A**
1 ft. **ANAHEIM, CA 92804**

Relative: NPDES:
Lower Npdes Number: CAS000002
Facility Status: Terminated
Agency Id: 0
Actual: Region: 8
68 ft. Regulatory Measure Id: 442472
Order No: 2009-0009-DWQ
Regulatory Measure Type: Enrollee
Place Id: Not reported
WDID: 8 30C368230
Program Type: Construction
Adoption Date Of Regulatory Measure: Not reported
Effective Date Of Regulatory Measure: 11/12/2013
Expiration Date Of Regulatory Measure: Not reported
Termination Date Of Regulatory Measure: 05/28/2015
Discharge Name: Belterra Homes LLC
Discharge Address: 2040 SOUTH SANTA CRUZ STREET #115
Discharge City: ANAHEIM
Discharge State: California
Discharge Zip: 92805
RECEIVED DATE: Not reported
PROCESSED DATE: Not reported
STATUS CODE NAME: Not reported
STATUS DATE: Not reported
PLACE SIZE: Not reported
PLACE SIZE UNIT: Not reported
FACILITY CONTACT NAME: Not reported
FACILITY CONTACT TITLE: Not reported

Map ID
Direction
Distance
Elevation

MAP FINDINGS

Site

Database(s)

EDR ID Number
EPA ID Number

BELTERRA HOMES (Continued)

S114405634

FACILITY CONTACT PHONE:	Not reported
FACILITY CONTACT PHONE EXT:	Not reported
FACILITY CONTACT EMAIL:	Not reported
OPERATOR NAME:	Not reported
OPERATOR ADDRESS:	Not reported
OPERATOR CITY:	Not reported
OPERATOR STATE:	Not reported
OPERATOR ZIP:	Not reported
OPERATOR CONTACT NAME:	Not reported
OPERATOR CONTACT TITLE:	Not reported
OPERATOR CONTACT PHONE:	Not reported
OPERATOR CONTACT PHONE EXT:	Not reported
OPERATOR CONTACT EMAIL:	Not reported
OPERATOR TYPE:	Not reported
DEVELOPER NAME:	Not reported
DEVELOPER ADDRESS:	Not reported
DEVELOPER CITY:	Not reported
DEVELOPER STATE:	Not reported
DEVELOPER ZIP:	Not reported
DEVELOPER CONTACT NAME:	Not reported
DEVELOPER CONTACT TITLE:	Not reported
CONSTYPE LINEAR UTILITY IND:	Not reported
EMERGENCY PHONE NO:	Not reported
EMERGENCY PHONE EXT:	Not reported
CONSTYPE ABOVE GROUND IND:	Not reported
CONSTYPE BELOW GROUND IND:	Not reported
CONSTYPE CABLE LINE IND:	Not reported
CONSTYPE COMM LINE IND:	Not reported
CONSTYPE COMMERTIAL IND:	Not reported
CONSTYPE ELECTRICAL LINE IND:	Not reported
CONSTYPE GAS LINE IND:	Not reported
CONSTYPE INDUSTRIAL IND:	Not reported
CONSTYPE OTHER DESRIPTION:	Not reported
CONSTYPE OTHER IND:	Not reported
CONSTYPE RECONS IND:	Not reported
CONSTYPE RESIDENTIAL IND:	Not reported
CONSTYPE TRANSPORT IND:	Not reported
CONSTYPE UTILITY DESCRIPTION:	Not reported
CONSTYPE UTILITY IND:	Not reported
CONSTYPE WATER SEWER IND:	Not reported
DIR DISCHARGE USWATER IND:	Not reported
RECEIVING WATER NAME:	Not reported
CERTIFIER NAME:	Not reported
CERTIFIER TITLE:	Not reported
CERTIFICATION DATE:	Not reported
PRIMARY SIC:	Not reported
SECONDARY SIC:	Not reported
TERTIARY SIC:	Not reported
Npdes Number:	Not reported
Facility Status:	Not reported
Agency Id:	Not reported
Region:	8
Regulatory Measure Id:	442472
Order No:	Not reported
Regulatory Measure Type:	Construction
Place Id:	Not reported

Map ID
Direction
Distance
Elevation

MAP FINDINGS

Site

Database(s)

EDR ID Number
EPA ID Number

BELTERRA HOMES (Continued)

S114405634

WDID: 8 30C368230
Program Type: Not reported
Adoption Date Of Regulatory Measure: Not reported
Effective Date Of Regulatory Measure: Not reported
Expiration Date Of Regulatory Measure: Not reported
Termination Date Of Regulatory Measure: 5/28/2015
Discharge Name: Not reported
Discharge Address: Not reported
Discharge City: Not reported
Discharge State: Not reported
Discharge Zip: Not reported
RECEIVED DATE: 11/11/2013
PROCESSED DATE: 11/12/2013
STATUS CODE NAME: Terminated
STATUS DATE: 6/10/2015
PLACE SIZE: 1.22
PLACE SIZE UNIT: Acres
FACILITY CONTACT NAME: Chirag Desai
FACILITY CONTACT TITLE: Manager
FACILITY CONTACT PHONE: 714-940-0040
FACILITY CONTACT PHONE EXT: Not reported
FACILITY CONTACT EMAIL: Chirag@desaicompany.com
OPERATOR NAME: Belterra Homes LLC
OPERATOR ADDRESS: 2040 SOUTH SANTA CRUZ STREET #115
OPERATOR CITY: ANAHEIM
OPERATOR STATE: California
OPERATOR ZIP: 92805
OPERATOR CONTACT NAME: CHIRAG DESAI
OPERATOR CONTACT TITLE: MANAGER
OPERATOR CONTACT PHONE: 714-940-0040
OPERATOR CONTACT PHONE EXT: Not reported
OPERATOR CONTACT EMAIL: CHIRAG@DESAICOMPANY.COM
OPERATOR TYPE: Private Business
DEVELOPER NAME: Belterra Homes LLC
DEVELOPER ADDRESS: 2040 SOUTH SANTA CRUZ STREET #115
DEVELOPER CITY: ANAHEIM
DEVELOPER STATE: California
DEVELOPER ZIP: 92805
DEVELOPER CONTACT NAME: CHIRAG DESAI
DEVELOPER CONTACT TITLE: MANAGER
CONSTYPE LINEAR UTILITY IND: N
EMERGENCY PHONE NO: Not reported
EMERGENCY PHONE EXT: Not reported
CONSTYPE ABOVE GROUND IND: N
CONSTYPE BELOW GROUND IND: N
CONSTYPE CABLE LINE IND: N
CONSTYPE COMM LINE IND: N
CONSTYPE COMMERTIAL IND: N
CONSTYPE ELECTRICAL LINE IND: N
CONSTYPE GAS LINE IND: N
CONSTYPE INDUSTRIAL IND: N
CONSTYPE OTHER DESRIPTION: Not reported
CONSTYPE OTHER IND: N
CONSTYPE RECONS IND: N
CONSTYPE RESIDENTIAL IND: Y
CONSTYPE TRANSPORT IND: N
CONSTYPE UTILITY DESCRIPTION: Not reported

Map ID
 Direction
 Distance
 Elevation

MAP FINDINGS

Site

Database(s)

EDR ID Number
 EPA ID Number

BELTERRA HOMES (Continued)

S114405634

CONSTYPE UTILITY IND: N
 CONSTYPE WATER SEWER IND: N
 DIR DISCHARGE USWATER IND: N
 RECEIVING WATER NAME: San Gabriel River
 CERTIFIER NAME: CHIRAG DESAI
 CERTIFIER TITLE: MANAGER
 CERTIFICATION DATE: 11-NOV-13
 PRIMARY SIC: Not reported
 SECONDARY SIC: Not reported
 TERTIARY SIC: Not reported

P153
 < 1/8
 1 ft.

A. C. S. STATION
984 S BEACH BLVD
ANAHEIM, CA

RGA LUST **S114567816**
N/A

Site 7 of 16 in cluster P

Relative:
Lower

RGA LUST:

2012	A. C. S. STATION	984 S BEACH BLVD
2011	A. C. S. STATION	984 S BEACH BLVD
2010	A. C. S. STATION	984 S BEACH BLVD
2009	A. C. S. STATION	984 S BEACH BLVD
2008	A. C. S. STATION	984 S BEACH BLVD

Actual:
74 ft.

U154
 < 1/8
 1 ft.

KAISER PERMANENTE
3010 W ORANGE AVE
ANAHEIM, CA 92804

HAZNET **S113056273**
N/A

Site 3 of 7 in cluster U

Relative:
Lower

HAZNET:

envid: S113056273
 Year: 2009
 GEPAID: CAL000091715
 Contact: ALFREDO TRINIDAD
 Telephone: 7142795926
 Mailing Name: Not reported
 Mailing Address: 1800 HARRISON ST 6TH FL
 Mailing City,St,Zip: OAKLAND, CA 94612
 Gen County: Not reported
 TSD EPA ID: TXD982560294
 TSD County: Not reported
 Waste Category: Off-specification, aged or surplus organics
 Disposal Method: Storage, Bulking, And/Or Transfer Off Site--No Treatment/Reovery (H010-H129) Or (H131-H135)
 Tons: 0.006
 Cat Decode: Not reported
 Method Decode: Not reported
 Facility County: Orange

Actual:
77 ft.

MAP FINDINGS

Map ID
Direction
Distance
Elevation

Site

Database(s)

EDR ID Number
EPA ID Number

155 **SHERLY HONEYBORN**
2954 W. ROME AVE
< 1/8 **ANAHEIM, CA 92804**
1 ft.

HAZNET **S118213301**
N/A

Relative:
Lower

HAZNET:

envid: S118213301
Year: 2014
GEPaid: CAC002774706
Contact: SHERLY HONEYBORN
Telephone: 7145274301
Mailing Name: Not reported
Mailing Address: 2954 W. ROME AVE
Mailing City,St,Zip: ANAHEIM, CA 92804
Gen County: Orange
TSD EPA ID: CAD009007626
TSD County: Los Angeles
Waste Category: Asbestos containing waste
Disposal Method: Landfill Or Surface Impoundment That Will Be Closed As Landfill(To Include On-Site Treatment And/Or Stabilization)

Tons: 0.4
Cat Decode: Not reported
Method Decode: Not reported
Facility County: Orange

156 **MURAKAMI BROS**
3091 W ORANGE
< 1/8 **ANAHEIM, CA 92804**
1 ft.

HIST UST **U001578692**
N/A

Relative:
Lower

HIST UST:

File Number: 0002EBF3
URL: <http://geotracker.waterboards.ca.gov/ustpdfs/pdf/0002EBF3.pdf>
Region: STATE
Facility ID: 00000015217
Facility Type: Other
Other Type: FARM
Contact Name: Not reported
Telephone: 0000000000
Owner Name: MURAKAMI BROS.
Owner Address: 3091 W. ORANGE
Owner City,St,Zip: ANAHEIM, CA 92804
Total Tanks: 0002

Tank Num: 001
Container Num: 2
Year Installed: 1970
Tank Capacity: 00001000
Tank Used for: PRODUCT
Type of Fuel: REGULAR
Container Construction Thickness: Not reported
Leak Detection: None

Tank Num: 002
Container Num: 1
Year Installed: 1965
Tank Capacity: 00000000
Tank Used for: PRODUCT
Type of Fuel: UNLEADED
Container Construction Thickness: Not reported

Map ID
 Direction
 Distance
 Elevation

MAP FINDINGS

Site

Database(s)

EDR ID Number
 EPA ID Number

MURAKAMI BROS (Continued)

U001578692

Leak Detection: None

[Click here for Geo Tracker PDF:](#)

R157

**1235 SOUTH BEACH BLVD
 ANAHEIM, CA 92804**

**CHMIRS S109035881
 N/A**

< 1/8
 1 ft.

Site 14 of 23 in cluster R

**Relative:
 Lower**

CHMIRS:

**Actual:
 73 ft.**

OES Incident Number:	6-6331
OES notification:	10/25/2006
OES Date:	Not reported
OES Time:	Not reported
Date Completed:	Not reported
Property Use:	Not reported
Agency Id Number:	Not reported
Agency Incident Number:	Not reported
Time Notified:	Not reported
Time Completed:	Not reported
Surrounding Area:	Not reported
Estimated Temperature:	Not reported
Property Management:	Not reported
More Than Two Substances Involved?:	Not reported
Resp Agncy Personel # Of Decontaminated:	Not reported
Responding Agency Personel # Of Injuries:	Not reported
Responding Agency Personel # Of Fatalities:	Not reported
Others Number Of Decontaminated:	Not reported
Others Number Of Injuries:	Not reported
Others Number Of Fatalities:	Not reported
Vehicle Make/year:	Not reported
Vehicle License Number:	Not reported
Vehicle State:	Not reported
Vehicle Id Number:	Not reported
CA DOT PUC/ICC Number:	Not reported
Company Name:	Not reported
Reporting Officer Name/ID:	Not reported
Report Date:	Not reported
Facility Telephone:	Not reported
Waterway Involved:	Not reported
Waterway:	Not reported
Spill Site:	Not reported
Cleanup By:	Army EOD
Containment:	Not reported
What Happened:	Not reported
Type:	Not reported
Measure:	Not reported
Other:	Not reported
Date/Time:	Not reported
Year:	2006
Agency:	Orange County Environmental Health
Incident Date:	10/25/2006 12:00:00 AM
Admin Agency:	Anaheim Fire Department
Amount:	Not reported
Contained:	Yes
Site Type:	Merchant/Business
E Date:	Not reported

Map ID
 Direction
 Distance
 Elevation

MAP FINDINGS

Site

Database(s)

EDR ID Number
 EPA ID Number

(Continued)

S109035881

Substance:	155 millimeter mortar round
Gallons:	0.000000
Unknown:	0
Substance #2:	Not reported
Substance #3:	Not reported
Evacuations:	0
Number of Injuries:	0
Number of Fatalities:	0
#1 Pipeline:	Not reported
#2 Pipeline:	Not reported
#3 Pipeline:	Not reported
#1 Vessel >= 300 Tons:	Not reported
#2 Vessel >= 300 Tons:	Not reported
#3 Vessel >= 300 Tons:	Not reported
Evacs:	Not reported
Injuries:	Not reported
Fatals:	Not reported
Comments:	Not reported
Description:	Today at an automotive wrecking yard, it was discovered that a junk car had a 155 millimeter mortar round inside the vehicle. The business owner notified the local authorities (Police Dept, Fire Dept, bomb squad, and Health Dept). They are waiting for the Army EOD to show up for disposing of the device. Army EOD will decide if it can be safely moved or will be exploded on site.

R158	PICK YOUR PART AUTO WRECKING 1235 S BEACH BLVD ANAHEIM, CA 92804	HAZNET	S113005851 N/A
< 1/8 1 ft.			

Site 15 of 23 in cluster R

Relative: Lower	HAZNET:	
	envid:	S113005851
	Year:	2015
Actual: 73 ft.	GEPaid:	CAD981421522
	Contact:	ANTONIO (JUN) MENDEZ
	Telephone:	7143851200
	Mailing Name:	Not reported
	Mailing Address:	2931 E WHITE STAR AVE
	Mailing City,St,Zip:	ANAHEIM, CA 928060000
	Gen County:	Orange
	TSD EPA ID:	ARD981057870
	TSD County:	99
	Waste Category:	Off-specification, aged or surplus organics
	Disposal Method:	Fuel Blending Prior To Energy Recovery At Another Site
	Tons:	0.225
	Cat Decode:	Off-specification, aged or surplus organics
	Method Decode:	Fuel Blending Prior To Energy Recovery At Another Site
	Facility County:	Orange
	envid:	S113005851
	Year:	2015
	GEPaid:	CAD981421522
	Contact:	ANTONIO (JUN) MENDEZ
	Telephone:	7143851200

Map ID
Direction
Distance
Elevation

MAP FINDINGS

Site

Database(s)

EDR ID Number
EPA ID Number

PICK YOUR PART AUTO WRECKING (Continued)

S113005851

Mailing Name: Not reported
Mailing Address: 2931 E WHITE STAR AVE
Mailing City,St,Zip: ANAHEIM, CA 928060000
Gen County: Orange
TSD EPA ID: ARD981057870
TSD County: 99
Waste Category: Unspecified organic liquid mixture
Disposal Method: Fuel Blending Prior To Energy Recovery At Another Site
Tons: 0.1
Cat Decode: Unspecified organic liquid mixture
Method Decode: Fuel Blending Prior To Energy Recovery At Another Site
Facility County: Orange

envid: S113005851
Year: 2015
GEPaid: CAD981421522
Contact: ANTONIO (JUN) MENDEZ
Telephone: 7143851200
Mailing Name: Not reported
Mailing Address: 2931 E WHITE STAR AVE
Mailing City,St,Zip: ANAHEIM, CA 928060000
Gen County: Orange
TSD EPA ID: AZR000501510
TSD County: 99
Waste Category: Off-specification, aged or surplus inorganics
Disposal Method: Storage, Bulking, And/Or Transfer Off Site--No Treatment/Reovery (H010-H129) Or (H131-H135)
Tons: 0.2
Cat Decode: Off-specification, aged or surplus inorganics
Method Decode: Storage, Bulking, And/Or Transfer Off Site--No Treatment/Reovery (H010-H129) Or (H131-H135)
Facility County: Orange

envid: S113005851
Year: 2015
GEPaid: CAD981421522
Contact: ANTONIO (JUN) MENDEZ
Telephone: 7143851200
Mailing Name: Not reported
Mailing Address: 2931 E WHITE STAR AVE
Mailing City,St,Zip: ANAHEIM, CA 928060000
Gen County: Orange
TSD EPA ID: AZR000515924
TSD County: 99
Waste Category: Latex waste
Disposal Method: Storage, Bulking, And/Or Transfer Off Site--No Treatment/Reovery (H010-H129) Or (H131-H135)
Tons: 0.4587
Cat Decode: Latex waste
Method Decode: Storage, Bulking, And/Or Transfer Off Site--No Treatment/Reovery (H010-H129) Or (H131-H135)
Facility County: Orange

envid: S113005851
Year: 2015
GEPaid: CAD981421522
Contact: ANTONIO (JUN) MENDEZ

Map ID
Direction
Distance
Elevation

MAP FINDINGS

Site

Database(s)

EDR ID Number
EPA ID Number

PICK YOUR PART AUTO WRECKING (Continued)

S113005851

Telephone: 7143851200
Mailing Name: Not reported
Mailing Address: 2931 E WHITE STAR AVE
Mailing City,St,Zip: ANAHEIM, CA 928060000
Gen County: Orange
TSD EPA ID: AZR000515924
TSD County: 99
Waste Category: Other organic solids
Disposal Method: Storage, Bulking, And/Or Transfer Off Site--No Treatment/Reovery (H010-H129) Or (H131-H135)
Tons: 3.76
Cat Decode: Other organic solids
Method Decode: Storage, Bulking, And/Or Transfer Off Site--No Treatment/Reovery (H010-H129) Or (H131-H135)
Facility County: Orange

[Click this hyperlink](#) while viewing on your computer to access 256 additional CA_HAZNET: record(s) in the EDR Site Report.

V159
< 1/8
1 ft.

ALAN D FERGUSON M D PROF CORP
3055 W ORANGE AVE STE 201
ANAHEIM, CA 92804

RCRA NonGen / NLR
FINDS
ECHO

1000598005
CAD983620428

Site 5 of 10 in cluster V

Relative:
Lower

RCRA NonGen / NLR:

Actual:
71 ft.

Date form received by agency: 10/11/1995
Facility name: ALAN D FERGUSON M D PROF CORP
Facility address: 3055 W ORANGE AVE STE 201
ANAHEIM, CA 928043190
EPA ID: CAD983620428
Mailing address: W ORANGE AVE STE 201
ANAHEIM, CA 928043190
Contact: ALAN D FERGUSON M D
Contact address: 3055 W ORANGE AVE STE 201
ANAHEIM, CA 928043190
Contact country: US
Contact telephone: (714) 998-1719
Contact email: Not reported
EPA Region: 09
Classification: Non-Generator
Description: Handler: Non-Generators do not presently generate hazardous waste

Owner/Operator Summary:

Owner/operator name: ALAN D FERGUSON M D
Owner/operator address: 3055 W ORANGE AVE STE 201
ANAHEIM, CA 92804
Owner/operator country: Not reported
Owner/operator telephone: (714) 828-4810
Legal status: Private
Owner/Operator Type: Owner
Owner/Op start date: Not reported
Owner/Op end date: Not reported

Handler Activities Summary:

U.S. importer of hazardous waste: No
Mixed waste (haz. and radioactive): No

Map ID
 Direction
 Distance
 Elevation

MAP FINDINGS

Site

Database(s)

EDR ID Number
 EPA ID Number

ALAN D FERGUSON M D PROF CORP (Continued)

1000598005

Recycler of hazardous waste: No
 Transporter of hazardous waste: No
 Treater, storer or disposer of HW: No
 Underground injection activity: No
 On-site burner exemption: No
 Furnace exemption: No
 Used oil fuel burner: No
 Used oil processor: No
 User oil refiner: No
 Used oil fuel marketer to burner: No
 Used oil Specification marketer: No
 Used oil transfer facility: No
 Used oil transporter: No

Violation Status: No violations found

FINDS:

Registry ID: 110002870108

Environmental Interest/Information System

RCRAInfo is a national information system that supports the Resource Conservation and Recovery Act (RCRA) program through the tracking of events and activities related to facilities that generate, transport, and treat, store, or dispose of hazardous waste. RCRAInfo allows RCRA program staff to track the notification, permit, compliance, and corrective action activities required under RCRA.

ECHO:

Envid: 1000598005
 Registry ID: 110002870108
 DFR URL: http://echo.epa.gov/detailed_facility_report?fid=110002870108

S160

**2970 WEST ORANGE AVE (APARTMENT COMPLEX)
 ANAHEIM, CA**

**CHMIRS S117331614
 N/A**

< 1/8
 1 ft.

Site 3 of 8 in cluster S

**Relative:
 Higher**

CHMIRS:
 OES Incident Number: 4-5121
 OES notification: 09/11/2014
 OES Date: Not reported
 OES Time: Not reported
Date Completed: Not reported
 Property Use: Not reported
 Agency Id Number: Not reported
 Agency Incident Number: Not reported
 Time Notified: Not reported
 Time Completed: Not reported
 Surrounding Area: Not reported
 Estimated Temperature: Not reported
 Property Management: Not reported
 More Than Two Substances Involved?: Not reported
 Resp Agency Personel # Of Decontaminated: Not reported
 Responding Agency Personel # Of Injuries: Not reported
 Responding Agency Personel # Of Fatalities: Not reported

**Actual:
 79 ft.**

Map ID
Direction
Distance
Elevation

MAP FINDINGS

Site

Database(s)

EDR ID Number
EPA ID Number

(Continued)

S117331614

Others Number Of Decontaminated:	Not reported
Others Number Of Injuries:	Not reported
Others Number Of Fatalities:	Not reported
Vehicle Make/year:	Not reported
Vehicle License Number:	Not reported
Vehicle State:	Not reported
Vehicle Id Number:	Not reported
CA DOT PUC/ICC Number:	Not reported
Company Name:	Not reported
Reporting Officer Name/ID:	Not reported
Report Date:	Not reported
Facility Telephone:	Not reported
Waterway Involved:	No
Waterway:	Not reported
Spill Site:	Residence
Cleanup By:	No
Containment:	Not reported
What Happened:	Not reported
Type:	Not reported
Measure:	Not reported
Other:	Not reported
Type:	VAPOR
Measure:	Unknown
Other:	Not reported
Date/Time:	1500
Year:	2014
Agency:	NRC
Incident Date:	8/15/2014
Admin Agency:	Not reported
Amount:	Not reported
Contained:	Unknown
Site Type:	Not reported
E Date:	Not reported
Substance:	Refrigerant Gases
Quantity Released:	Unknown
Unknown:	Not reported
Substance #2:	Not reported
Substance #3:	Not reported
Evacuations:	Not reported
Number of Injuries:	Not reported
Number of Fatalities:	Not reported
#1 Pipeline:	No
#2 Pipeline:	No
#3 Pipeline:	No
#1 Vessel >= 300 Tons:	No
#2 Vessel >= 300 Tons:	No
#3 Vessel >= 300 Tons:	No
Evacs:	No
Injuries:	Unknown
Fatals:	No
Comments:	Not reported
Description:	HISTORICAL // Per NRC Fax: Caller is reporting that Freon is being released into the air and not being reclaimed at the apartment complex. Caller stated this has been going on for the last 2 years and it is happening more often.

Map ID
 Direction
 Distance
 Elevation

MAP FINDINGS

Site

Database(s)

EDR ID Number
 EPA ID Number

P161 **1 HOUR PHOTO MASTER**
975 S BEACH BLVD
< 1/8 **ANAHEIM, CA 92804**
1 ft.

RCRA-SQG **1000343385**
FINDS **CAD981640782**
ECHO

Site 8 of 16 in cluster P

Relative:
Lower

RCRA-SQG:

Date form received by agency: 01/29/1987

Facility name: 1 HOUR PHOTO MASTER

Facility address: 975 S BEACH BLVD

ANAHEIM, CA 92804

EPA ID: CAD981640782

Contact: ENVIRONMENTAL MANAGER

Contact address: 975 S BEACH BLVD

ANAHEIM, CA 92804

Contact country: US

Contact telephone: (714) 220-1161

Contact email: Not reported

EPA Region: 09

Classification: Small Small Quantity Generator

Description: Handler: generates more than 100 and less than 1000 kg of hazardous waste during any calendar month and accumulates less than 6000 kg of hazardous waste at any time; or generates 100 kg or less of hazardous waste during any calendar month, and accumulates more than 1000 kg of hazardous waste at any time

Actual:
73 ft.

Owner/Operator Summary:

Owner/operator name: LEE DON YOUN
 Owner/operator address: NOT REQUIRED
 NOT REQUIRED, ME 99999
 Owner/operator country: Not reported
 Owner/operator telephone: (415) 555-1212
 Legal status: Private
 Owner/Operator Type: Owner
 Owner/Op start date: Not reported
 Owner/Op end date: Not reported

Owner/operator name: NOT REQUIRED
 Owner/operator address: NOT REQUIRED
 NOT REQUIRED, ME 99999
 Owner/operator country: Not reported
 Owner/operator telephone: (415) 555-1212
 Legal status: Private
 Owner/Operator Type: Operator
 Owner/Op start date: Not reported
 Owner/Op end date: Not reported

Handler Activities Summary:

U.S. importer of hazardous waste: No
 Mixed waste (haz. and radioactive): No
 Recycler of hazardous waste: No
 Transporter of hazardous waste: No
 Treater, storer or disposer of HW: No
 Underground injection activity: No
 On-site burner exemption: No
 Furnace exemption: No
 Used oil fuel burner: No
 Used oil processor: No

Map ID
Direction
Distance
Elevation

MAP FINDINGS

Site

Database(s)

EDR ID Number
EPA ID Number

1 HOUR PHOTO MASTER (Continued)

1000343385

User oil refiner: No
Used oil fuel marketer to burner: No
Used oil Specification marketer: No
Used oil transfer facility: No
Used oil transporter: No

Violation Status: No violations found

FINDS:

Registry ID: 110002735559

Environmental Interest/Information System

RCRAInfo is a national information system that supports the Resource Conservation and Recovery Act (RCRA) program through the tracking of events and activities related to facilities that generate, transport, and treat, store, or dispose of hazardous waste. RCRAInfo allows RCRA program staff to track the notification, permit, compliance, and corrective action activities required under RCRA.

ECHO:

Envid: 1000343385
Registry ID: 110002735559
DFR URL: http://echo.epa.gov/detailed_facility_report?fid=110002735559

S162

**BEACHWOOD APTS
2970 W ORANGE AVE
ANAHEIM, CA 92804**

**HAZNET S112910259
N/A**

**< 1/8
1 ft.**

Site 4 of 8 in cluster S

**Relative:
Higher**

HAZNET:
envid: S112910259
Year: 2000
GEPaid: CAC002294297
Contact: DWAYNE KARTCHNER
Telephone: 9495955900
Mailing Name: Not reported
Mailing Address: 22974 EL TORRO RD
Mailing City,St,Zip: LAKE FOREST, CA 926300000
Gen County: Not reported
TSD EPA ID: CAD009007626
TSD County: Not reported
Waste Category: Asbestos containing waste
Disposal Method: Disposal, Land Fill
Tons: 0.33
Cat Decode: Not reported
Method Decode: Not reported
Facility County: Orange

**Actual:
79 ft.**

MAP FINDINGS

Map ID
Direction
Distance
Elevation

Site

Database(s)

EDR ID Number
EPA ID Number

R163
< 1/8
1 ft.

ANAHEIM - BEACH
1235 S BEACH BLVD
ANAHEIM, CA 92804

WDS S106104946
N/A

Site 16 of 23 in cluster R

Relative:
Lower

Actual:
73 ft.

WDS:
 Facility ID: Santa Ana River 30I011374
 Facility Type: Industrial - Facility that treats and/or disposes of liquid or semisolid wastes from any servicing, producing, manufacturing or processing operation of whatever nature, including mining, gravel washing, geothermal operations, air conditioning, ship building and repairing, oil production, storage and disposal operations, water pumping.
 Facility Status: Active - Any facility with a continuous or seasonal discharge that is under Waste Discharge Requirements.
 NPDES Number: CAS000001 The 1st 2 characters designate the state. The remaining 7 are assigned by the Regional Board
 Subregion: 8
 Facility Telephone: 7145271645
 Facility Contact: MR AYALA
 Agency Name: PICK YOUR PART AUTO WRECKING
 Agency Address: 1301 E ORANGEWOOD AVE STE 130
 Agency City,St,Zip: ANAHEIM 92805
 Agency Contact: CINDI GALFIN
 Agency Telephone: 7143851522
 Agency Type: Private
 SIC Code: 0
 SIC Code 2: Not reported
 Primary Waste Type: Not reported
 Primary Waste: Not reported
 Waste Type2: Not reported
 Waste2: Not reported
 Primary Waste Type: Not reported
 Secondary Waste: Not reported
 Secondary Waste Type: Not reported
 Design Flow: 0
 Baseline Flow: 0
 Reclamation: Not reported
 POTW: Not reported
 Treat To Water: Minor Threat to Water Quality. A violation of a regional board order should cause a relatively minor impairment of beneficial uses compared to a major or minor threat. Not: All nurds without a TTWQ will be considered a minor threat to water quality unless coded at a higher Level. A Zero (0) may be used to code those NURDS that are found to represent no threat to water quality.
 Complexity: Category C - Facilities having no waste treatment systems, such as cooling water dischargers or those who must comply through best management practices, facilities with passive waste treatment and disposal systems, such as septic systems with subsurface disposal, or dischargers having waste storage systems with land disposal such as dairy waste ponds.

MAP FINDINGS

Map ID
Direction
Distance
Elevation

Site

Database(s)

EDR ID Number
EPA ID Number

Y164

**716 S BEACH BLVD
ANAHEIM, CA 92804**

EDR Hist Auto

1015613602
N/A

< 1/8
1 ft.

Site 1 of 2 in cluster Y

Relative:
Lower

EDR Historical Auto Stations:
Name: HENRYS AUTO SOUND
Year: 2002
Address: 716 S BEACH BLVD

Actual:
75 ft.

R165

**WORLD OIL CO
1201 S BEACH
ANAHEIM, CA 92804**

RCRA-SQG
FINDS
ECHO

1000278381
CAD981160914

< 1/8
1 ft.

Site 17 of 23 in cluster R

Relative:
Lower

RCRA-SQG:
Date form received by agency: 09/01/1996
Facility name: WORLD OIL CO
Facility address: 1201 S BEACH
ANAHEIM, CA 92804
EPA ID: CAD981160914
Mailing address: 9302 S GARFIELD
SOUTH GATE, CA 90280
Contact: Not reported
Contact address: Not reported
Not reported
Contact country: US
Contact telephone: Not reported
Contact email: Not reported
EPA Region: 09
Classification: Small Small Quantity Generator
Description: Handler: generates more than 100 and less than 1000 kg of hazardous waste during any calendar month and accumulates less than 6000 kg of hazardous waste at any time; or generates 100 kg or less of hazardous waste during any calendar month, and accumulates more than 1000 kg of hazardous waste at any time

Actual:
73 ft.

Owner/Operator Summary:

Owner/operator name: NOT REQUIRED
Owner/operator address: NOT REQUIRED
NOT REQUIRED, ME 99999
Owner/operator country: Not reported
Owner/operator telephone: (415) 555-1212
Legal status: Private
Owner/Operator Type: Operator
Owner/Op start date: Not reported
Owner/Op end date: Not reported

Owner/operator name: WORLD OIL MARKETING CO #72
Owner/operator address: NOT REQUIRED
NOT REQUIRED, ME 99999
Owner/operator country: Not reported
Owner/operator telephone: (415) 555-1212
Legal status: Private
Owner/Operator Type: Owner
Owner/Op start date: Not reported
Owner/Op end date: Not reported

Map ID
Direction
Distance
Elevation

MAP FINDINGS

Site

Database(s)

EDR ID Number
EPA ID Number

WORLD OIL CO (Continued)

1000278381

Handler Activities Summary:

U.S. importer of hazardous waste: No
Mixed waste (haz. and radioactive): No
Recycler of hazardous waste: No
Transporter of hazardous waste: No
Treater, storer or disposer of HW: No
Underground injection activity: No
On-site burner exemption: No
Furnace exemption: No
Used oil fuel burner: No
Used oil processor: No
User oil refiner: No
Used oil fuel marketer to burner: No
Used oil Specification marketer: No
Used oil transfer facility: No
Used oil transporter: No

Historical Generators:

Date form received by agency: 10/29/1985
Site name: WORLD OIL CO
Classification: Large Quantity Generator

Violation Status: No violations found

FINDS:

Registry ID: 110002678479

Environmental Interest/Information System

California Hazardous Waste Tracking System - Datamart (HWTS-DATAMART) provides California with information on hazardous waste shipments for generators, transporters, and treatment, storage, and disposal facilities.

RCRAInfo is a national information system that supports the Resource Conservation and Recovery Act (RCRA) program through the tracking of events and activities related to facilities that generate, transport, and treat, store, or dispose of hazardous waste. RCRAInfo allows RCRA program staff to track the notification, permit, compliance, and corrective action activities required under RCRA.

ECHO:

Envid: 1000278381
Registry ID: 110002678479
DFR URL: http://echo.epa.gov/detailed_facility_report?fid=110002678479

MAP FINDINGS

Map ID			EDR ID Number
Direction			EPA ID Number
Distance			
Elevation	Site	Database(s)	

W166	LORD BADEN-POWELL SCH 2911 STONYBROOK DR ANAHEIM, CA 92804	EMI	S106834707 N/A
< 1/8 1 ft.			

Site 3 of 4 in cluster W

Relative: Lower	EMI:		
	Year:	1987	
	County Code:	30	
Actual: 75 ft.	Air Basin:	SC	
	Facility ID:	9118	
	Air District Name:	SC	
	SIC Code:	8221	
	Air District Name:	SOUTH COAST AQMD	
	Community Health Air Pollution Info System:	Not reported	
	Consolidated Emission Reporting Rule:	Not reported	
	Total Organic Hydrocarbon Gases Tons/Yr:	1	
	Reactive Organic Gases Tons/Yr:	0	
	Carbon Monoxide Emissions Tons/Yr:	2	
	NOX - Oxides of Nitrogen Tons/Yr:	1	
	SOX - Oxides of Sulphur Tons/Yr:	0	
	Particulate Matter Tons/Yr:	1	
	Part. Matter 10 Micrometers and Smllr Tons/Yr:	0	

167	FIRE STATION NO 11 3078 W ORANGE AVE ANAHEIM, CA 92804	FINDS	1016427471 N/A
< 1/8 1 ft.			

FINDS:

Relative: Lower	Registry ID:	110055773373	
Actual: 71 ft.	Environmental Interest/Information System		
	STATE MASTER		

P168	G & M OIL CO INC #65 984 S BEACH BLVD ANAHEIM, CA 92804	UST SWEEPS UST	U003783064 N/A
< 1/8 1 ft.			

Site 9 of 16 in cluster P

Relative: Lower	UST:		
	Facility ID:	8089	
	Permitting Agency:	Not reported	
Actual: 74 ft.	Latitude:	33.819146	
	Longitude:	-117.9913685	

SWEEPS UST:

Status:	Active
Comp Number:	4899
Number:	9
Board Of Equalization:	Not reported
Referral Date:	02-11-92
Action Date:	02-11-92
Created Date:	12-31-88
Owner Tank Id:	156

Map ID
Direction
Distance
Elevation

MAP FINDINGS

Site

Database(s)

EDR ID Number
EPA ID Number

G & M OIL CO INC #65 (Continued)

U003783064

SWRCB Tank Id: 30-011-004899-000001
Tank Status: A
Capacity: 12000
Active Date: Not reported
Tank Use: M.V. FUEL
STG: W
Content: REG UNLEADED
Number Of Tanks: 3

Status: Active
Comp Number: 4899
Number: 9
Board Of Equalization: Not reported
Referral Date: 02-11-92
Action Date: 02-11-92
Created Date: 12-31-88

Owner Tank Id: 156
SWRCB Tank Id: 30-011-004899-000002
Tank Status: A
Capacity: 12000
Active Date: Not reported
Tank Use: M.V. FUEL
STG: W
Content: DIESEL
Number Of Tanks: Not reported

Status: Active
Comp Number: 4899
Number: 9
Board Of Equalization: Not reported
Referral Date: 02-11-92
Action Date: 02-11-92
Created Date: 12-31-88
Owner Tank Id: 156
SWRCB Tank Id: 30-011-004899-000003
Tank Status: A
Capacity: 12000
Active Date: Not reported
Tank Use: M.V. FUEL
STG: W
Content: GASHOL
Number Of Tanks: Not reported

R169

PICK-YOUR-PART AUTO WRECKING

RCRA-LQG

1014386610

1235 S. BEACH BLVD

CAD981421522

< 1/8
1 ft.

ANAHEIM, CA 92804

Site 18 of 23 in cluster R

**Relative:
Lower**

RCRA-LQG:

Date form received by agency: 06/15/2010
Facility name: PICK-YOUR-PART AUTO WRECKING

**Actual:
73 ft.**

Facility address: 1235 S. BEACH BLVD
ANAHEIM, CA 92804
EPA ID: CAD981421522
Mailing address: 1301 E. ORANGEWOOD AVE
ANAHEIM, CA 92805
Contact: JUN F MENDEZ

Map ID
Direction
Distance
Elevation

MAP FINDINGS

Site

Database(s)

EDR ID Number
EPA ID Number

PICK-YOUR-PART AUTO WRECKING (Continued)

1014386610

Contact address: 1301 E. ORANGEWOOD AVE
ANAHEIM, CA 92805
Contact country: US
Contact telephone: (714) 385-1200
Telephone ext.: 8514
Contact email: AXMENDEZ@LKQCORP.COM
EPA Region: 09
Classification: Large Quantity Generator
Description: Handler: generates 1,000 kg or more of hazardous waste during any calendar month; or generates more than 1 kg of acutely hazardous waste during any calendar month; or generates more than 100 kg of any residue or contaminated soil, waste or other debris resulting from the cleanup of a spill, into or on any land or water, of acutely hazardous waste during any calendar month; or generates 1 kg or less of acutely hazardous waste during any calendar month, and accumulates more than 1 kg of acutely hazardous waste at any time; or generates 100 kg or less of any residue or contaminated soil, waste or other debris resulting from the cleanup of a spill, into or on any land or water, of acutely hazardous waste during any calendar month, and accumulates more than 100 kg of that material at any time

Owner/Operator Summary:

Owner/operator name: PICK-YOUR-PART AUTO WRECKING
Owner/operator address: 1301 E. ORANGEWOOD AVE
ANAHEIM, CA 92805
Owner/operator country: US
Owner/operator telephone: (714) 385-1200
Legal status: Private
Owner/Operator Type: Owner
Owner/Op start date: 08/24/1994
Owner/Op end date: Not reported

Owner/operator name: PICK YOUR PART AUTO WRECKING
Owner/operator address: Not reported
Not reported
Owner/operator country: Not reported
Owner/operator telephone: Not reported
Legal status: Private
Owner/Operator Type: Operator
Owner/Op start date: 08/24/1994
Owner/Op end date: Not reported

Handler Activities Summary:

U.S. importer of hazardous waste: No
Mixed waste (haz. and radioactive): No
Recycler of hazardous waste: No
Transporter of hazardous waste: No
Treater, storer or disposer of HW: No
Underground injection activity: No
On-site burner exemption: No
Furnace exemption: No
Used oil fuel burner: No
Used oil processor: No
User oil refiner: No
Used oil fuel marketer to burner: No
Used oil Specification marketer: No

Map ID
 Direction
 Distance
 Elevation

MAP FINDINGS

Site

Database(s)

EDR ID Number
 EPA ID Number

PICK-YOUR-PART AUTO WRECKING (Continued)

1014386610

Used oil transfer facility: No
 Used oil transporter: No

Universal Waste Summary:

Waste type: Batteries
 Accumulated waste on-site: Yes
 Generated waste on-site: No

. Waste code: 331
 . Waste name: 331

. Waste code: D001
 . Waste name: IGNITABLE WASTE

Violation Status: No violations found

U170
 < 1/8
 1 ft.

KAISER PERMANENTE
3010 W ORANGE AVE STE 203
ANAHEIM, CA 92804

HAZNET S112969912
N/A

Site 4 of 7 in cluster U

Relative:
Lower

HAZNET:
 envid: S112969912
 Year: 2008
 GEPAID: CAC002629908
 Contact: ELAINE JACINTO
 Telephone: 7142794867
 Mailing Name: Not reported
 Mailing Address: 441 N LAKEVIEW AVE
 Mailing City,St,Zip: ANAHEIM, CA 92807
 Gen County: Not reported
 TSD EPA ID: TXD982560294
 TSD County: Not reported
 Waste Category: Off-specification, aged or surplus organics
 Disposal Method: Storage, Bulking, And/Or Transfer Off Site--No Treatment/Reovery
 (H010-H129) Or (H131-H135)
 Tons: 0.006
 Cat Decode: Not reported
 Method Decode: Not reported
 Facility County: Orange

S171
 < 1/8
 1 ft.

BEACHWOOD APTS
2970 W ORANGE AVE
ANAHEIM, CA 92804

HAZNET S112899323
N/A

Site 5 of 8 in cluster S

Relative:
Higher

HAZNET:
 envid: S112899323
 Year: 1998
 GEPAID: CAC002129608
 Contact: BEACHWOOD PARTNERSHIP
 Telephone: 9495955920
 Mailing Name: Not reported
 Mailing Address: 22974 EL TORRO RD
 Mailing City,St,Zip: LAKE FOREST, CA 926300000

Actual:
79 ft.

Map ID
Direction
Distance
Elevation

MAP FINDINGS

Site

Database(s)

EDR ID Number
EPA ID Number

BEACHWOOD APTS (Continued)

S112899323

Gen County: Not reported
TSD EPA ID: CAD009007626
TSD County: Not reported
Waste Category: Asbestos containing waste
Disposal Method: Disposal, Land Fill
Tons: 8.4280
Cat Decode: Not reported
Method Decode: Not reported
Facility County: Orange

P172

**ACS STATION
984 SO BEACH BLVD
ANAHEIM, CA 92804**

**HAZNET S113094283
N/A**

< 1/8
1 ft.

Site 10 of 16 in cluster P

**Relative:
Lower**

HAZNET:
envid: S113094283
Year: 2001
GEPID: CAL000178372
Contact: PETER MERCHANT-GEN MGR
Telephone: --
Mailing Name: Not reported
Mailing Address: 984 S BEACH BLVD
Mailing City,St,Zip: ANAHEIM, CA 928040000
Gen County: Not reported
TSD EPA ID: CAD099452708
TSD County: Not reported
Waste Category: Waste oil and mixed oil
Disposal Method: Recycler
Tons: 0.6
Cat Decode: Not reported
Method Decode: Not reported
Facility County: Orange

**Actual:
74 ft.**

envid: S113094283
Year: 2000
GEPID: CAL000178372
Contact: PETER MERCHANT-GEN MGR
Telephone: --
Mailing Name: Not reported
Mailing Address: 984 S BEACH BLVD
Mailing City,St,Zip: ANAHEIM, CA 928040000
Gen County: Not reported
TSD EPA ID: CAD099452708
TSD County: Not reported
Waste Category: Oil/water separation sludge
Disposal Method: Recycler
Tons: 0.16
Cat Decode: Not reported
Method Decode: Not reported
Facility County: Orange

envid: S113094283
Year: 2000
GEPID: CAL000178372
Contact: PETER MERCHANT-GEN MGR
Telephone: --

Map ID
Direction
Distance
Elevation

MAP FINDINGS

Site

Database(s)

EDR ID Number
EPA ID Number

ACS STATION (Continued)

S113094283

Mailing Name: Not reported
Mailing Address: 984 S BEACH BLVD
Mailing City,St,Zip: ANAHEIM, CA 928040000
Gen County: Not reported
TSD EPA ID: CAD099452708
TSD County: Not reported
Waste Category: Waste oil and mixed oil
Disposal Method: Recycler
Tons: 0.18
Cat Decode: Not reported
Method Decode: Not reported
Facility County: Orange

envid: S113094283
Year: 1999
GEPaid: CAL000178372
Contact: PETER MERCHANT
Telephone: 0000000000
Mailing Name: Not reported
Mailing Address: 984 S BEACH BLVD
Mailing City,St,Zip: ANAHEIM, CA 928040000
Gen County: Not reported
TSD EPA ID: CAD099452708
TSD County: Not reported
Waste Category: Oil/water separation sludge
Disposal Method: Recycler
Tons: 1.0633
Cat Decode: Not reported
Method Decode: Not reported
Facility County: Orange

envid: S113094283
Year: 1998
GEPaid: CAL000178372
Contact: PETER MERCHANT
Telephone: 0000000000
Mailing Name: Not reported
Mailing Address: 984 S BEACH BLVD
Mailing City,St,Zip: ANAHEIM, CA 928040000
Gen County: Not reported
TSD EPA ID: CAD099452708
TSD County: Not reported
Waste Category: Oil/water separation sludge
Disposal Method: Recycler
Tons: 1.1467
Cat Decode: Not reported
Method Decode: Not reported
Facility County: Orange

[Click this hyperlink](#) while viewing on your computer to access
2 additional CA_HAZNET: record(s) in the EDR Site Report.

MAP FINDINGS

Map ID
Direction
Distance
Elevation

Site

Database(s)

EDR ID Number
EPA ID Number

R173 **WORLD OIL SERVICE STATION #72**
1201 BEACH BLVD
< 1/8 **ANAHEIM, CA**
1 ft.

RGA LUST **S114723353**
N/A

Site 19 of 23 in cluster R

Relative:
Lower

RGA LUST:

2002	WORLD OIL SERVICE STATION #72	1201 BEACH BLVD
2001	WORLD OIL SERVICE STATION #72	1201 BEACH BLVD

Actual:
73 ft.

P174 **JE DEWITT INC**
984 SO BEACH BLVD
< 1/8 **ANAHEIM, CA 92804**
1 ft.

HAZNET **S112877666**
N/A

Site 11 of 16 in cluster P

Relative:
Lower

HAZNET:

envid:	S112877666
Year:	1997
GEPAID:	CAC001248088
Contact:	CORPORATION
Telephone:	0000000000
Mailing Name:	Not reported
Mailing Address:	1903 NO DURFEE
Mailing City,St,Zip:	SOUTH EL MONTE, CA 917330000
Gen County:	Not reported
TSD EPA ID:	CAT080013352
TSD County:	Not reported
Waste Category:	Waste oil and mixed oil
Disposal Method:	Recycler
Tons:	2.9190
Cat Decode:	Not reported
Method Decode:	Not reported
Facility County:	Orange

Actual:
74 ft.

R175 **PICK YOUR PART AUTO WRECKING**
1235 S BEACH BLVD
< 1/8 **ANAHEIM, CA 92804**
1 ft.

UST **U003778709**
AST **N/A**
NPDES

Site 20 of 23 in cluster R

Relative:
Lower

UST:

Facility ID:	102669
Permitting Agency:	Not reported
Latitude:	33.8173555
Longitude:	-117.99352

Actual:
73 ft.

AST:

Certified Unified Program Agencies:	Not reported
Owner:	PICK YOUR PART AUTO WRECKING A DIVISION OF LKQ CORP
Total Gallons:	Not reported
CERSID:	10429672
Facility ID:	30-011-000875
Business Name:	PICK YOUR PART AUTO WRECKING
Phone:	7145271645
Fax:	7142297346
Mailing Address:	2931 E. White Star Ave.
Mailing Address City:	Anaheim

Map ID
Direction
Distance
Elevation

MAP FINDINGS

Site

Database(s)

EDR ID Number
EPA ID Number

PICK YOUR PART AUTO WRECKING (Continued)

U003778709

Mailing Address State: CA
Mailing Address Zip Code: 92806
Operator Name: Pick-Your-Part Auto Wrecking
Operator Phone: 7143851200
Owner Phone: 7143851200
Owner Mail Address: 2931 E WHITE STAR
Owner State: CA
Owner Zip Code: 92806
Owner Country: United States
Property Owner Name: Not reported
Property Owner Phone: Not reported
Property Owner Mailing Address: Not reported
Property Owner City: Not reported
Property Owner Stat : Not reported
Property Owner Zip Code: Not reported
Property Owner Country: Not reported
EPAID: CAD981421522

Certified Unified Program Agencies: Anaheim
Owner: PICK YOUR PART AUTO WRECKING
Total Gallons: 1,500
CERSID: Not reported
Facility ID: Not reported
Business Name: Not reported
Phone: Not reported
Fax: Not reported
Mailing Address: Not reported
Mailing Address City: Not reported
Mailing Address State: Not reported
Mailing Address Zip Code: Not reported
Operator Name: Not reported
Operator Phone: Not reported
Owner Phone: Not reported
Owner Mail Address: Not reported
Owner State: Not reported
Owner Zip Code: Not reported
Owner Country: Not reported
Property Owner Name: Not reported
Property Owner Phone: Not reported
Property Owner Mailing Address: Not reported
Property Owner City: Not reported
Property Owner Stat : Not reported
Property Owner Zip Code: Not reported
Property Owner Country: Not reported
EPAID: Not reported

NPDES:

Npdes Number: Not reported
Facility Status: Not reported
Agency Id: Not reported
Region: 8
Regulatory Measure Id: 208774
Order No: Not reported
Regulatory Measure Type: Industrial
Place Id: Not reported
WDID: 8 30I011374
Program Type: Not reported

Map ID
Direction
Distance
Elevation

MAP FINDINGS

Site

Database(s)

EDR ID Number
EPA ID Number

PICK YOUR PART AUTO WRECKING (Continued)

U003778709

Adoption Date Of Regulatory Measure:	Not reported
Effective Date Of Regulatory Measure:	Not reported
Expiration Date Of Regulatory Measure:	Not reported
Termination Date Of Regulatory Measure:	Not reported
Discharge Name:	Not reported
Discharge Address:	Not reported
Discharge City:	Not reported
Discharge State:	Not reported
Discharge Zip:	Not reported
RECEIVED DATE:	5/9/2008
PROCESSED DATE:	1/25/1995
STATUS CODE NAME:	Active
STATUS DATE:	1/25/1995
PLACE SIZE:	9.32
PLACE SIZE UNIT:	Acres
FACILITY CONTACT NAME:	Ramon Garcia
FACILITY CONTACT TITLE:	Plant Manager
FACILITY CONTACT PHONE:	310-513-6031
FACILITY CONTACT PHONE EXT:	Not reported
FACILITY CONTACT EMAIL:	ramon.garcia@lkqcorp.com
OPERATOR NAME:	Pick Your Part Auto Wrecking Anaheim
OPERATOR ADDRESS:	500 West Madison St Suite 2800
OPERATOR CITY:	Chicago
OPERATOR STATE:	Illinois
OPERATOR ZIP:	60661
OPERATOR CONTACT NAME:	Ramon Garcia
OPERATOR CONTACT TITLE:	Plant Manager
OPERATOR CONTACT PHONE:	310-513-6031
OPERATOR CONTACT PHONE EXT:	Not reported
OPERATOR CONTACT EMAIL:	ramon.garcia@lkqcorp.com
OPERATOR TYPE:	Private Business
DEVELOPER NAME:	Not reported
DEVELOPER ADDRESS:	Not reported
DEVELOPER CITY:	Not reported
DEVELOPER STATE:	California
DEVELOPER ZIP:	Not reported
DEVELOPER CONTACT NAME:	Not reported
DEVELOPER CONTACT TITLE:	Not reported
CONSTYPE LINEAR UTILITY IND:	Not reported
EMERGENCY PHONE NO:	310-513-6031
EMERGENCY PHONE EXT:	Not reported
CONSTYPE ABOVE GROUND IND:	Not reported
CONSTYPE BELOW GROUND IND:	Not reported
CONSTYPE CABLE LINE IND:	Not reported
CONSTYPE COMM LINE IND:	Not reported
CONSTYPE COMMERTIAL IND:	Not reported
CONSTYPE ELECTRICAL LINE IND:	Not reported
CONSTYPE GAS LINE IND:	Not reported
CONSTYPE INDUSTRIAL IND:	Not reported
CONSTYPE OTHER DESRIPTION:	Not reported
CONSTYPE OTHER IND:	Not reported
CONSTYPE RECONS IND:	Not reported
CONSTYPE RESIDENTIAL IND:	Not reported
CONSTYPE TRANSPORT IND:	Not reported
CONSTYPE UTILITY DESCRIPTION:	Not reported
CONSTYPE UTILITY IND:	Not reported
CONSTYPE WATER SEWER IND:	Not reported

Map ID
Direction
Distance
Elevation

MAP FINDINGS

Site

Database(s)

EDR ID Number
EPA ID Number

PICK YOUR PART AUTO WRECKING (Continued)

U003778709

DIR DISCHARGE USWATER IND:	N
RECEIVING WATER NAME:	Bolsa Chica Channel and Huntington Harbor
CERTIFIER NAME:	Ramon Garcia
CERTIFIER TITLE:	Plant Manager
CERTIFICATION DATE:	14-JUN-16
PRIMARY SIC:	5015-Motor Vehicle Parts, Used
SECONDARY SIC:	Not reported
TERTIARY SIC:	Not reported
Npdes Number:	CAS000001
Facility Status:	Active
Agency Id:	0
Region:	8
Regulatory Measure Id:	208774
Order No:	97-03-DWQ
Regulatory Measure Type:	Enrollee
Place Id:	Not reported
WDID:	8 30I011374
Program Type:	Industrial
Adoption Date Of Regulatory Measure:	Not reported
Effective Date Of Regulatory Measure:	01/25/1995
Expiration Date Of Regulatory Measure:	Not reported
Termination Date Of Regulatory Measure:	Not reported
Discharge Name:	Pick Your Part Auto Wrecking
Discharge Address:	500 West Madison St
Discharge City:	Chicago
Discharge State:	Illinois
Discharge Zip:	60661
RECEIVED DATE:	Not reported
PROCESSED DATE:	Not reported
STATUS CODE NAME:	Not reported
STATUS DATE:	Not reported
PLACE SIZE:	Not reported
PLACE SIZE UNIT:	Not reported
FACILITY CONTACT NAME:	Not reported
FACILITY CONTACT TITLE:	Not reported
FACILITY CONTACT PHONE:	Not reported
FACILITY CONTACT PHONE EXT:	Not reported
FACILITY CONTACT EMAIL:	Not reported
OPERATOR NAME:	Not reported
OPERATOR ADDRESS:	Not reported
OPERATOR CITY:	Not reported
OPERATOR STATE:	Not reported
OPERATOR ZIP:	Not reported
OPERATOR CONTACT NAME:	Not reported
OPERATOR CONTACT TITLE:	Not reported
OPERATOR CONTACT PHONE:	Not reported
OPERATOR CONTACT PHONE EXT:	Not reported
OPERATOR CONTACT EMAIL:	Not reported
OPERATOR TYPE:	Not reported
DEVELOPER NAME:	Not reported
DEVELOPER ADDRESS:	Not reported
DEVELOPER CITY:	Not reported
DEVELOPER STATE:	Not reported
DEVELOPER ZIP:	Not reported
DEVELOPER CONTACT NAME:	Not reported
DEVELOPER CONTACT TITLE:	Not reported

Map ID
Direction
Distance
Elevation

MAP FINDINGS

Site

Database(s)

EDR ID Number
EPA ID Number

PICK YOUR PART AUTO WRECKING (Continued)

U003778709

CONSTYPE LINEAR UTILITY IND: Not reported
EMERGENCY PHONE NO: Not reported
EMERGENCY PHONE EXT: Not reported
CONSTYPE ABOVE GROUND IND: Not reported
CONSTYPE BELOW GROUND IND: Not reported
CONSTYPE CABLE LINE IND: Not reported
CONSTYPE COMM LINE IND: Not reported
CONSTYPE COMMERCIAL IND: Not reported
CONSTYPE ELECTRICAL LINE IND: Not reported
CONSTYPE GAS LINE IND: Not reported
CONSTYPE INDUSTRIAL IND: Not reported
CONSTYPE OTHER DESCRIPTION: Not reported
CONSTYPE OTHER IND: Not reported
CONSTYPE RECONS IND: Not reported
CONSTYPE RESIDENTIAL IND: Not reported
CONSTYPE TRANSPORT IND: Not reported
CONSTYPE UTILITY DESCRIPTION: Not reported
CONSTYPE UTILITY IND: Not reported
CONSTYPE WATER SEWER IND: Not reported
DIR DISCHARGE USWATER IND: Not reported
RECEIVING WATER NAME: Not reported
CERTIFIER NAME: Not reported
CERTIFIER TITLE: Not reported
CERTIFICATION DATE: Not reported
PRIMARY SIC: Not reported
SECONDARY SIC: Not reported
TERTIARY SIC: Not reported

V176

**WAYNE T NISHIGAYA MD
3055 W ORANGE AVE SUITE 207
ANAHEIM, CA 92804**

**HAZNET S113071257
N/A**

< 1/8
1 ft.

Site 6 of 10 in cluster V

**Relative:
Lower**

HAZNET:

envid: S113071257
Year: 2003

**Actual:
71 ft.**

GEPaid: CAL000126075
Contact: WAYNE
Telephone: 7148279700
Mailing Name: Not reported
Mailing Address: 3055 W ORANGE AVE STE 207
Mailing City,St,Zip: ANAHEIM, CA 928043154
Gen County: Not reported
TSD EPA ID: CAD028409019
TSD County: Not reported
Waste Category: Aqueous solution with total organic residues less than 10 percent
Disposal Method: Treatment, Tank
Tons: 0.62
Cat Decode: Not reported
Method Decode: Not reported
Facility County: Orange

MAP FINDINGS

Map ID Direction Distance Elevation		Database(s)	EDR ID Number EPA ID Number
--	--	-------------	--------------------------------

R177	WORLD OIL #72 (FORMER) 1201 BEACH BLVD ANAHEIM, CA	RGA LUST	S114723277 N/A
< 1/8 1 ft.			

Site 21 of 23 in cluster R

Relative:	RGA LUST:				
Lower		2007	WORLD OIL #72 (FORMER)	1201 BEACH BLVD	
		2006	WORLD OIL #72 (FORMER)	1201 BEACH BLVD	
Actual:					
73 ft.					

W178	STONEBROOK APTS 730 S BEACH BLVD ANAHEIM, CA 92804	HAZNET	S112923974 N/A
< 1/8 1 ft.			

Site 4 of 4 in cluster W

Relative:	HAZNET:	
Lower	envid:	S112923974
	Year:	2002
Actual:	GEPAID:	CAC002555073
76 ft.	Contact:	KRISTEN MULLINS
	Telephone:	9495955900
	Mailing Name:	Not reported
	Mailing Address:	22974 EL TORO RD
	Mailing City,St,Zip:	LAKE FOREST, CA 92630
	Gen County:	Not reported
	TSD EPA ID:	CAD009007626
	TSD County:	Not reported
	Waste Category:	Asbestos containing waste
	Disposal Method:	Disposal, Land Fill
	Tons:	0.25
	Cat Decode:	Not reported
	Method Decode:	Not reported
	Facility County:	Orange

V179	ORANGE AVE RANCH 3079 W ORANGE AVE ANAHEIM, CA 92804	HIST UST	U001578694 N/A
< 1/8 1 ft.			

Site 7 of 10 in cluster V

Relative:	HIST UST:	
Lower	File Number:	0002EE28
	URL:	http://geotracker.waterboards.ca.gov/ustpdfs/pdf/0002EE28.pdf
Actual:	Region:	STATE
69 ft.	Facility ID:	00000046425
	Facility Type:	Other
	Other Type:	FARM
	Contact Name:	Not reported
	Telephone:	7145273151
	Owner Name:	SHOZI BROTHERS (PARTNERSHIP)
	Owner Address:	3079 W. ORANGE AVE.
	Owner City,St,Zip:	ANAHEIM, CA 92804
	Total Tanks:	0003
	Tank Num:	001
	Container Num:	1
	Year Installed:	1971

Map ID
 Direction
 Distance
 Elevation

MAP FINDINGS

Site

Database(s)

EDR ID Number
 EPA ID Number

ORANGE AVE RANCH (Continued)

U001578694

Tank Capacity: 00001000
 Tank Used for: PRODUCT
 Type of Fuel: REGULAR
 Container Construction Thickness: Not reported
 Leak Detection: Visual

Tank Num: 002
 Container Num: 2
 Year Installed: 1971
 Tank Capacity: 00001000
 Tank Used for: PRODUCT
 Type of Fuel: DIESEL
 Container Construction Thickness: Not reported
 Leak Detection: Visual

Tank Num: 003
 Container Num: 3
 Year Installed: 1971
 Tank Capacity: 00001000
 Tank Used for: PRODUCT
 Type of Fuel: UNLEADED
 Container Construction Thickness: Not reported
 Leak Detection: Visual

[Click here for Geo Tracker PDF:](#)

Z180

 < 1/8
 1 ft.

DIMITRI'S FARADAY'S
907 S BEACH BLVD
ANAHEIM, CA 92804

EMI S106830073
N/A

Site 1 of 4 in cluster Z

Relative:
Lower

EMI:
 Year: 1990
 County Code: 30
 Air Basin: SC
 Facility ID: 69922
 Air District Name: SC
 SIC Code: 5812
 Air District Name: SOUTH COAST AQMD
 Community Health Air Pollution Info System: Not reported
 Consolidated Emission Reporting Rule: Not reported
 Total Organic Hydrocarbon Gases Tons/Yr: 0
 Reactive Organic Gases Tons/Yr: 0
 Carbon Monoxide Emissions Tons/Yr: 0
 NOX - Oxides of Nitrogen Tons/Yr: 0
 SOX - Oxides of Sulphur Tons/Yr: 0
 Particulate Matter Tons/Yr: 0
 Part. Matter 10 Micrometers and Smllr Tons/Yr:0

Actual:
73 ft.

MAP FINDINGS

Map ID			EDR ID Number
Direction			EPA ID Number
Distance			
Elevation	Site	Database(s)	

S181	BEACHWOOD APTS 2970 W ORANGE AVE ANAHEIM, CA 92804	HAZNET	S112909253 N/A
< 1/8 1 ft.	Site 6 of 8 in cluster S		

Relative: Higher	HAZNET:
	envid: S112909253
	Year: 2000
Actual: 79 ft.	GEPAID: CAC002283033
	Contact: DWAYNE KARTCHNER
	Telephone: 9495955920
	Mailing Name: Not reported
	Mailing Address: 22974 EL TORRO RD
	Mailing City, St, Zip: LAKE FOREST, CA 926300000
	Gen County: Not reported
	TSD EPA ID: CAD009007626
	TSD County: Not reported
	Waste Category: Asbestos containing waste
	Disposal Method: Disposal, Land Fill
	Tons: 3.37
	Cat Decode: Not reported
	Method Decode: Not reported
	Facility County: Orange

U182	WILLIAM W MC NAIR DPM 3010 W ORANGE AVE STE 403 ANAHEIM, CA 92804	RCRA-SQG FINDS ECHO	1000597968 CAD983620048
< 1/8 1 ft.	Site 5 of 7 in cluster U		

Relative: Lower	RCRA-SQG:
	Date form received by agency: 02/21/1992
	Facility name: WILLIAM W MC NAIR DPM
Actual: 77 ft.	Facility address: 3010 W ORANGE AVE STE 403 ANAHEIM, CA 92804
	EPA ID: CAD983620048
	Mailing address: W ORANGE AVE STE 403 ANAHEIM, CA 92804
	Contact: JOAN THOMPSON
	Contact address: 3010 W ORANGE AVE STE 403 ANAHEIM, CA 92804
	Contact country: US
	Contact telephone: (714) 220-2228
	Contact email: Not reported
	EPA Region: 09
	Classification: Small Small Quantity Generator
	Description: Handler: generates more than 100 and less than 1000 kg of hazardous waste during any calendar month and accumulates less than 6000 kg of hazardous waste at any time; or generates 100 kg or less of hazardous waste during any calendar month, and accumulates more than 1000 kg of hazardous waste at any time
	Owner/Operator Summary:
	Owner/operator name: WILLIAM W MC NAIR DPM
	Owner/operator address: 3010 W ORANGE AVE STE 403 ANAHEIM, CA 92804
	Owner/operator country: Not reported
	Owner/operator telephone: (714) 220-2228

Map ID
Direction
Distance
Elevation

MAP FINDINGS

Site

Database(s)

EDR ID Number
EPA ID Number

WILLIAM W MC NAIR DPM (Continued)

1000597968

Legal status: Private
Owner/Operator Type: Owner
Owner/Op start date: Not reported
Owner/Op end date: Not reported

Owner/operator name: HUMANA HOSPITAL
Owner/operator address: 3033 W ORANGE AVE
ANAHEIM, CA 92804

Owner/operator country: Not reported
Owner/operator telephone: Not reported
Legal status: Private
Owner/Operator Type: Owner
Owner/Op start date: Not reported
Owner/Op end date: Not reported

Handler Activities Summary:

U.S. importer of hazardous waste: No
Mixed waste (haz. and radioactive): No
Recycler of hazardous waste: No
Transporter of hazardous waste: No
Treater, storer or disposer of HW: No
Underground injection activity: No
On-site burner exemption: No
Furnace exemption: No
Used oil fuel burner: No
Used oil processor: No
User oil refiner: No
Used oil fuel marketer to burner: No
Used oil Specification marketer: No
Used oil transfer facility: No
Used oil transporter: No

Violation Status: No violations found

FINDS:

Registry ID: 110009549355

Environmental Interest/Information System

RCRAInfo is a national information system that supports the Resource Conservation and Recovery Act (RCRA) program through the tracking of events and activities related to facilities that generate, transport, and treat, store, or dispose of hazardous waste. RCRAInfo allows RCRA program staff to track the notification, permit, compliance, and corrective action activities required under RCRA.

ECHO:

Envid: 1000597968
Registry ID: 110009549355
DFR URL: http://echo.epa.gov/detailed_facility_report?fid=110009549355

Map ID
 Direction
 Distance
 Elevation

MAP FINDINGS

Site

Database(s)

EDR ID Number
 EPA ID Number

P183 **A. C. S. STATION**
984 BEACH BLVD
< 1/8 **ANAHEIM, CA 92804**
1 ft.
Site 12 of 16 in cluster P

LUST **S102423620**
HIST CORTESE **N/A**

Relative:
Lower

LUST REG 8:

Actual:
74 ft.

Region:	8
County:	Orange
Regional Board:	Santa Ana Region
Facility Status:	Remedial action (cleanup) Underway
Case Number:	083002671T
Local Case Num:	Not reported
Case Type:	Aquifer affected
Substance:	Gasoline
Qty Leaked:	Not reported
Abate Method:	Not reported
Cross Street:	BALL
Enf Type:	Not reported
Funding:	Not reported
How Discovered:	Not reported
How Stopped:	Not reported
Leak Cause:	Not reported
Leak Source:	Not reported
Global ID:	T0605901854
How Stopped Date:	Not reported
Enter Date:	6/22/1995
Date Confirmation of Leak Began:	2/7/1995
Date Preliminary Assessment Began:	Not reported
Discover Date:	1/17/1995
Enforcement Date:	Not reported
Close Date:	Not reported
Date Prelim Assessment Workplan Submitted:	2/27/1995
Date Pollution Characterization Began:	5/22/1995
Date Remediation Plan Submitted:	7/22/1996
Date Remedial Action Underway:	11/3/2003
Date Post Remedial Action Monitoring:	Not reported
Enter Date:	6/22/1995
GW Qualifies:	=
Soil Qualifies:	Not reported
Operator:	Not reported
Facility Contact:	Not reported
Interim:	Not reported
Oversite Program:	LUST
Latitude:	33.81754996
Longitude:	-117.9930489
MTBE Date:	9/7/2001
Max MTBE GW:	4140
MTBE Concentration:	3
Max MTBE Soil:	Not reported
MTBE Fuel:	1
MTBE Tested:	MTBE Detected. Site tested for MTBE & MTBE detected
MTBE Class:	A
Staff:	VJJ
Staff Initials:	SW
Lead Agency:	Local Agency
Local Agency:	30011
Hydr Basin #:	COASTAL PLAIN OF ORA
Beneficial:	Not reported

Map ID
Direction
Distance
Elevation

MAP FINDINGS

Site

Database(s)

EDR ID Number
EPA ID Number

A. C. S. STATION (Continued)

S102423620

Priority: Not reported
Cleanup Fund Id: Not reported
Work Suspended: Not reported
Summary: CITY OF ANAHEIM OVERSEEING CLEANUP.

HIST CORTESE:

Region: CORTESE
Facility County Code: 30
Reg By: LTNKA
Reg Id: 083002671T

U184

**THOMAS J GUILTINAN MD
3010 W ORANGE AVE STE 405
ANAHEIM, CA 92804**

**RCRA-SQG 1000597931
FINDS CAD983619669
ECHO**

< 1/8
1 ft.

Site 6 of 7 in cluster U

**Relative:
Lower**

RCRA-SQG:

**Actual:
77 ft.**

Date form received by agency: 02/20/1992
Facility name: THOMAS J GUILTINAN MD
Facility address: 3010 W ORANGE AVE STE 405
ANAHEIM, CA 92804
EPA ID: CAD983619669
Mailing address: W ORANGE AVE STE 405
ANAHEIM, CA 92804
Contact: THOMAS GUILTINAN
Contact address: 3010 W ORANGE AVE STE 405
ANAHEIM, CA 92804
Contact country: US
Contact telephone: (714) 821-6900
Contact email: Not reported
EPA Region: 09
Classification: Small Small Quantity Generator
Description: Handler: generates more than 100 and less than 1000 kg of hazardous waste during any calendar month and accumulates less than 6000 kg of hazardous waste at any time; or generates 100 kg or less of hazardous waste during any calendar month, and accumulates more than 1000 kg of hazardous waste at any time

Owner/Operator Summary:

Owner/operator name: THOMAS GUILTINAN
Owner/operator address: 3010 W ORANGE AVE STE 405
ANAHEIM, CA 92804
Owner/operator country: Not reported
Owner/operator telephone: (714) 821-6900
Legal status: Private
Owner/Operator Type: Owner
Owner/Op start date: Not reported
Owner/Op end date: Not reported

Handler Activities Summary:

U.S. importer of hazardous waste: No
Mixed waste (haz. and radioactive): No
Recycler of hazardous waste: No
Transporter of hazardous waste: No
Treater, storer or disposer of HW: No

Map ID
 Direction
 Distance
 Elevation

MAP FINDINGS

Site

Database(s)

EDR ID Number
 EPA ID Number

THOMAS J GUILTINAN MD (Continued)

1000597931

Underground injection activity: No
 On-site burner exemption: No
 Furnace exemption: No
 Used oil fuel burner: No
 Used oil processor: No
 User oil refiner: No
 Used oil fuel marketer to burner: No
 Used oil Specification marketer: No
 Used oil transfer facility: No
 Used oil transporter: No

Violation Status: No violations found

FINDS:

Registry ID: 110002869511

Environmental Interest/Information System

RCRAInfo is a national information system that supports the Resource Conservation and Recovery Act (RCRA) program through the tracking of events and activities related to facilities that generate, transport, and treat, store, or dispose of hazardous waste. RCRAInfo allows RCRA program staff to track the notification, permit, compliance, and corrective action activities required under RCRA.

ECHO:

Envid: 1000597931
 Registry ID: 110002869511
 DFR URL: http://echo.epa.gov/detailed_facility_report?fid=110002869511

U185

**ORTHOPEDIC CONSULTANTS
 3010 W ORANGE AVE 104
 ANAHEIM, CA 92804**

**RCRA-SQG
 FINDS
 ECHO**

**1000597819
 CAD983618505**

< 1/8
 1 ft.

Site 7 of 7 in cluster U

**Relative:
 Lower**

RCRA-SQG:
 Date form received by agency: 02/06/1992
 Facility name: ORTHOPEDIC CONSULTANTS

**Actual:
 77 ft.**

Facility address: 3010 W ORANGE AVE 104
 ANAHEIM, CA 92804
 EPA ID: CAD983618505
 Mailing address: W ORANGE AVE 104
 ANAHEIM, CA 92804
 Contact: BRENT FERNANDEZ
 Contact address: 3010 W ORANGE AVE 104
 ANAHEIM, CA 92804
 Contact country: US
 Contact telephone: (714) 999-0541
 Contact email: Not reported
 EPA Region: 09
 Classification: Small Small Quantity Generator
 Description: Handler: generates more than 100 and less than 1000 kg of hazardous waste during any calendar month and accumulates less than 6000 kg of hazardous waste at any time; or generates 100 kg or less of hazardous waste during any calendar month, and accumulates more than 1000 kg of hazardous waste at any time

Map ID
Direction
Distance
Elevation

MAP FINDINGS

Site

Database(s)

EDR ID Number
EPA ID Number

ORTHOPEDIC CONSULTANTS (Continued)

1000597819

Owner/Operator Summary:

Owner/operator name: DRS ZIGLER KATZ FIELD RUBINSTEIN
Owner/operator address: 3010 W ORANGE AVE 104
ANAHEIM, CA 92804
Owner/operator country: Not reported
Owner/operator telephone: (714) 999-0541
Legal status: Private
Owner/Operator Type: Owner
Owner/Op start date: Not reported
Owner/Op end date: Not reported

Handler Activities Summary:

U.S. importer of hazardous waste: No
Mixed waste (haz. and radioactive): No
Recycler of hazardous waste: No
Transporter of hazardous waste: No
Treater, storer or disposer of HW: No
Underground injection activity: No
On-site burner exemption: No
Furnace exemption: No
Used oil fuel burner: No
Used oil processor: No
User oil refiner: No
Used oil fuel marketer to burner: No
Used oil Specification marketer: No
Used oil transfer facility: No
Used oil transporter: No

Violation Status: No violations found

FINDS:

Registry ID: 110002868638

Environmental Interest/Information System

RCRAInfo is a national information system that supports the Resource Conservation and Recovery Act (RCRA) program through the tracking of events and activities related to facilities that generate, transport, and treat, store, or dispose of hazardous waste. RCRAInfo allows RCRA program staff to track the notification, permit, compliance, and corrective action activities required under RCRA.

ECHO:

Envid: 1000597819
Registry ID: 110002868638
DFR URL: http://echo.epa.gov/detailed_facility_report?fid=110002868638

Map ID
Direction
Distance
Elevation

MAP FINDINGS

Site

Database(s)

EDR ID Number
EPA ID Number

V186 **ANAHEIM CREST NURSING CENTER**
3067 W ORANGE AVE
< 1/8 **ANAHEIM, CA 92804**
1 ft.

HAZNET **S118204582**
N/A

Site 8 of 10 in cluster V

Relative:
Lower

HAZNET:

envid: S118204582
Year: 2014

Actual:
69 ft.

GEPaid: CAC002764061
Contact: MARK LAZAR
Telephone: 3236511808
Mailing Name: Not reported
Mailing Address: 3067 W ORANGE AVE
Mailing City,St,Zip: ANAHEIM, CA 928043156
Gen County: Orange
TSD EPA ID: CAT080013352
TSD County: Los Angeles
Waste Category: Aqueous solution with total organic residues less than 10 percent
Disposal Method: Other Recovery Of Reclamation For Reuse Including Acid Regeneration,
Organics Recovery Ect
Tons: 0.084
Cat Decode: Not reported
Method Decode: Not reported
Facility County: Orange

R187 **PICK YOUR PART AUTO WRECKING**
1235 BEACH BLVD. S.
< 1/8 **ANAHEIM, CA 92804**
1 ft.

LUST **S106163136**
N/A

Site 22 of 23 in cluster R

Relative:
Lower

LUST:

Region: STATE
Global Id: T0605905177
Latitude: 33.816221
Longitude: -117.993491
Case Type: LUST Cleanup Site
Status: Completed - Case Closed
Status Date: 10/12/2016
Lead Agency: SANTA ANA RWQCB (REGION 8)
Case Worker: RS
Local Agency: ANAHEIM CITY
RB Case Number: 083003979T
LOC Case Number: Not reported
File Location: Regional Board
Potential Media Affect: Other Groundwater (uses other than drinking water)
Potential Contaminants of Concern: Gasoline, MTBE / TBA / Other Fuel Oxygenates
Site History: .

Click here to access the California GeoTracker records for this facility:

Contact:

Global Id: T0605905177
Contact Type: Local Agency Caseworker
Contact Name: RALPH MCCAFFREY
Organization Name: ANAHEIM CITY
Address: 201 S. ANAHEIM BLVD. MS 601
City: ANAHEIM
Email: rmccaffrey@anaheim.net

Map ID
Direction
Distance
Elevation

MAP FINDINGS

Site

Database(s)

EDR ID Number
EPA ID Number

PICK YOUR PART AUTO WRECKING (Continued)

S106163136

Phone Number: Not reported

Global Id: T0605905177
Contact Type: Regional Board Caseworker
Contact Name: ROSE SCOTT
Organization Name: SANTA ANA RWQCB (REGION 8)
Address: 3737 MAIN STREET, SUITE 500
City: RIVERSIDE
Email: rscott@waterboards.ca.gov
Phone Number: 9513206375

Status History:

Global Id: T0605905177
Status: Open - Case Begin Date
Status Date: 06/12/2003

Global Id: T0605905177
Status: Open - Site Assessment
Status Date: 12/24/2003

Global Id: T0605905177
Status: Open - Site Assessment
Status Date: 01/29/2004

Global Id: T0605905177
Status: Open - Site Assessment
Status Date: 03/20/2006

Global Id: T0605905177
Status: Open - Site Assessment
Status Date: 04/11/2006

Global Id: T0605905177
Status: Open - Site Assessment
Status Date: 09/11/2007

Global Id: T0605905177
Status: Open - Site Assessment
Status Date: 11/27/2007

Global Id: T0605905177
Status: Open - Site Assessment
Status Date: 12/06/2007

Global Id: T0605905177
Status: Open - Site Assessment
Status Date: 04/25/2008

Global Id: T0605905177
Status: Open - Site Assessment
Status Date: 06/03/2008

Global Id: T0605905177
Status: Open - Assessment & Interim Remedial Action
Status Date: 03/27/2009

Global Id: T0605905177

Map ID
Direction
Distance
Elevation

MAP FINDINGS

Site

Database(s)

EDR ID Number
EPA ID Number

PICK YOUR PART AUTO WRECKING (Continued)

S106163136

Status: Open - Assessment & Interim Remedial Action
Status Date: 03/05/2012

Global Id: T0605905177
Status: Open - Eligible for Closure
Status Date: 01/25/2016

Global Id: T0605905177
Status: Completed - Case Closed
Status Date: 10/12/2016

Regulatory Activities:

Global Id: T0605905177
Action Type: ENFORCEMENT
Date: 06/20/2013
Action: File review

Global Id: T0605905177
Action Type: Other
Date: 06/12/2003
Action: Leak Discovery

Global Id: T0605905177
Action Type: Other
Date: 12/18/2003
Action: Leak Stopped

Global Id: T0605905177
Action Type: ENFORCEMENT
Date: 04/16/2009
Action: Letter - Notice

Global Id: T0605905177
Action Type: ENFORCEMENT
Date: 03/18/2015
Action: File review

Global Id: T0605905177
Action Type: Other
Date: 07/23/2004
Action: Leak Reported

Global Id: T0605905177
Action Type: RESPONSE
Date: 01/30/2016
Action: Monitoring Report - Semi-Annually - Regulator Responded

Global Id: T0605905177
Action Type: ENFORCEMENT
Date: 08/03/2015
Action: Meeting

Global Id: T0605905177
Action Type: ENFORCEMENT
Date: 05/28/2015
Action: Staff Letter

Map ID
Direction
Distance
Elevation

MAP FINDINGS

Site

Database(s)

EDR ID Number
EPA ID Number

PICK YOUR PART AUTO WRECKING (Continued)

S106163136

Global Id: T0605905177
Action Type: RESPONSE
Date: 07/30/2015
Action: Monitoring Report - Semi-Annually - Regulator Responded

Global Id: T0605905177
Action Type: REMEDIATION
Date: 11/07/2003
Action: Other (Use Description Field)

Global Id: T0605905177
Action Type: ENFORCEMENT
Date: 06/12/2014
Action: Staff Letter

Global Id: T0605905177
Action Type: RESPONSE
Date: 12/08/2003
Action: Site Assessment Report

Global Id: T0605905177
Action Type: ENFORCEMENT
Date: 09/08/2010
Action: File review

Global Id: T0605905177
Action Type: ENFORCEMENT
Date: 10/12/2016
Action: Closure/No Further Action Letter

Global Id: T0605905177
Action Type: RESPONSE
Date: 09/24/2003
Action: Soil and Water Investigation Workplan

Global Id: T0605905177
Action Type: RESPONSE
Date: 12/09/2004
Action: Soil and Water Investigation Report

Global Id: T0605905177
Action Type: ENFORCEMENT
Date: 03/09/2016
Action: Notification - Preclosure

Global Id: T0605905177
Action Type: RESPONSE
Date: 06/12/2003
Action: Other Report / Document

Global Id: T0605905177
Action Type: ENFORCEMENT
Date: 04/23/2012
Action: File review

Map ID
Direction
Distance
Elevation

MAP FINDINGS

Site

Database(s)

EDR ID Number
EPA ID Number

PICK YOUR PART AUTO WRECKING (Continued)

S106163136

LUST REG 8:
Region: 8
County: Orange
Regional Board: Santa Ana Region
Facility Status: Preliminary site assessment workplan submitted
Case Number: 083003979T
Local Case Num: Not reported
Case Type: Other ground water affected
Substance: 8006619,MTBE
Qty Leaked: Not reported
Abate Method: Not reported
Cross Street: Not reported
Enf Type: Not reported
Funding: Not reported
How Discovered: UM
How Stopped: RPP
Leak Cause: UNK
Leak Source: Piping
Global ID: T0605905177
How Stopped Date: 12/18/2003
Enter Date: Not reported
Date Confirmation of Leak Began: 12/24/2003
Date Preliminary Assessment Began: Not reported
Discover Date: 6/12/2003
Enforcement Date: Not reported
Close Date: Not reported
Date Prelim Assessment Workplan Submitted: 1/29/2004
Date Pollution Characterization Began: Not reported
Date Remediation Plan Submitted: Not reported
Date Remedial Action Underway: Not reported
Date Post Remedial Action Monitoring: Not reported
Enter Date: Not reported
GW Qualifies: Not reported
Soil Qualifies: Not reported
Operator: Not reported
Facility Contact: Not reported
Interim: Not reported
Oversite Program: Not reported
Latitude: 0
Longitude: 0
MTBE Date: Not reported
Max MTBE GW: Not reported
MTBE Concentration: 0
Max MTBE Soil: Not reported
MTBE Fuel: 0
MTBE Tested: Not Required to be Tested.
MTBE Class: *
Staff: VJJ
Staff Initials: RM
Lead Agency: Local Agency
Local Agency: 30011
Hydr Basin #: Not reported
Beneficial: Not reported
Priority: Not reported
Cleanup Fund Id: Not reported
Work Suspended: Not reported
Summary: Not reported

MAP FINDINGS

Map ID			
Direction			
Distance			
Elevation	Site	Database(s)	EDR ID Number
			EPA ID Number

N188 **GRACE SIN FAMILY TRUST BENS EQUITY LLC** **HAZNET** **S113775265**
2951 W BALL RD # 100
< 1/8 **ANAHEIM, CA 92804** **N/A**
1 ft.

Site 6 of 8 in cluster N

Relative: Lower HAZNET:
envid: S113775265
Year: 2012
Actual: 75 ft. GEPAID: CAC002688109
Contact: IVAN ARGUS
Telephone: 7142521111
Mailing Name: Not reported
Mailing Address: 2951 W BALL RD # 100
Mailing City,St,Zip: ANAHEIM, CA 928044827
Gen County: Orange
TSD EPA ID: CAD009007626
TSD County: Los Angeles
Waste Category: Not reported
Disposal Method: Landfill Or Surface Impoundment That Will Be Closed As Landfill(To Include On-Site Treatment And/Or Stabilization)
Tons: 8
Cat Decode: Not reported
Method Decode: Not reported
Facility County: Orange

N189 **2976 W BALL RD** **EDR Hist Cleaner** **1015036535**
< 1/8 **ANAHEIM, CA 92804** **N/A**
1 ft.

Site 7 of 8 in cluster N

Relative: Lower EDR Historical Cleaners:
Name: CLEAN R WASH
Year: 1999
Actual: 74 ft. Address: 2976 W BALL RD
Name: BALL LAUNDRY
Year: 2004
Address: 2976 W BALL RD
Name: BALL LAUNDRY
Year: 2005
Address: 2976 W BALL RD
Name: BALL LAUNDRY
Year: 2006
Address: 2976 W BALL RD
Name: BALL LAUNDRY
Year: 2007
Address: 2976 W BALL RD
Name: BALL LAUNDRY
Year: 2008
Address: 2976 W BALL RD
Name: BALL LAUNDRY
Year: 2009
Address: 2976 W BALL RD

Map ID
 Direction
 Distance
 Elevation

MAP FINDINGS

Site

Database(s)

EDR ID Number
 EPA ID Number

(Continued)

1015036535

Name: BALL LAUNDRY
 Year: 2010
 Address: 2976 W BALL RD

Name: BALL LAUNDRY
 Year: 2011
 Address: 2976 W BALL RD

Name: BALL LAUNDRY
 Year: 2012
 Address: 2976 W BALL RD

R190 **WORLD OIL #72**
1201 BEACH BLVD
< 1/8 **ANAHEIM, CA 92804**
1 ft.

LUST **S105624536**
N/A

Site 23 of 23 in cluster R

Relative:
Lower

LUST REG 8:

Actual:
73 ft.

Region:	8
County:	Orange
Regional Board:	Santa Ana Region
Facility Status:	Case Closed
Case Number:	083000579T
Local Case Num:	Not reported
Case Type:	Aquifer affected
Substance:	Gasoline
Qty Leaked:	Not reported
Abate Method:	ETVE
Cross Street:	BALL
Enf Type:	None Taken
Funding:	Federal Funds
How Discovered:	OM
How Stopped:	Not reported
Leak Cause:	Not reported
Leak Source:	Not reported
Global ID:	T0605900465
How Stopped Date:	3/1/1986
Enter Date:	7/20/1987
Date Confirmation of Leak Began:	3/26/1986
Date Preliminary Assessment Began:	Not reported
Discover Date:	12/1/1985
Enforcement Date:	1/1/1965
Close Date:	3/4/1998
Date Prelim Assessment Workplan Submitted:	Not reported
Date Pollution Characterization Began:	7/20/1987
Date Remediation Plan Submitted:	Not reported
Date Remedial Action Underway:	Not reported
Date Post Remedial Action Monitoring:	12/14/1987
Enter Date:	7/20/1987
GW Qualifies:	<
Soil Qualifies:	Not reported
Operator:	Not reported
Facility Contact:	Not reported
Interim:	Not reported
Oversite Program:	LUST
Latitude:	33.81730588
Longitude:	-117.9934244

Map ID
 Direction
 Distance
 Elevation

MAP FINDINGS

Site

Database(s)

EDR ID Number
 EPA ID Number

WORLD OIL #72 (Continued)

S105624536

MTBE Date: 8/12/1996
 Max MTBE GW: 5
 MTBE Concentration: 1
 Max MTBE Soil: Not reported
 MTBE Fuel: 1
 MTBE Tested: MTBE Detected. Site tested for MTBE & MTBE detected
 MTBE Class: Not reported
 Staff: VJJ
 Staff Initials: ROW
 Lead Agency: Local Agency
 Local Agency: 30011
 Hydr Basin #: COASTAL PLAIN OF ORA
 Beneficial: Not reported
 Priority: Not reported
 Cleanup Fund Id: Not reported
 Work Suspended: Not reported
 Summary: MTBE NOT DETECT IN GW. CONSULTANT SUBMITTED A VAPOR RISK ANALYSIS FOR ANY REMAINING SOIL CONTAMINATION 2/20/97. CASE CLOSURE SUMMARY SUBMITTED, RB CONCURS WITH CLOSURE 10/15/97

N191

A+ RECYCLING
2950 W BALL RD
ANAHEIM, CA 92804

SWRCY S107136586
N/A

< 1/8
 1 ft.

Site 8 of 8 in cluster N

Relative:
Lower

SWRCY:
 Reg Id: 18850
 Cert Id: RC10978
 Mailing Address: P O Box 1289
 Mailing City: Garden Grove
 Mailing State: CA
 Mailing Zip Code: 92843
 Website: Not reported
 Email: joseb11@ymail.com
 Phone Number: (714) 713-7313
 Grand Father: N
 Rural: N
 Operation Begin Date: 01/04/2002
 Aluminium: Y
 Glass: Y
 Plastic: Y
 Bimetal: Y
 Agency: N/A
 Monday Hours Of Operation: 9:00 am - 5:00 pm
 Tuesday Hours Of Operation: 9:00 am - 5:00 pm
 Wednesday Hours Of Operation: 9:00 am - 5:00 pm
 Thursday Hours Of Operation: 9:00 am - 5:00 pm
 Friday Hours Of Operation: 9:00 am - 5:00 pm
 Saturday Hours Of Operation: 9:00 am - 5:00 pm
 Sunday Hours Of Operation: 9:00 am - 2:00 pm
 Organization ID: 18850
 Organization Name: A+ Recycling

Actual:
75 ft.

Map ID
Direction
Distance
Elevation

MAP FINDINGS

Site

Database(s)

EDR ID Number
EPA ID Number

192 EDWIN S GAZSI DDS
3028 WEST BALL ROAD
< 1/8 ANAHEIM, CA 92804
1 ft.

HAZNET S113060169
N/A

Relative:
Lower

Actual:
71 ft.

HAZNET:

envid: S113060169
Year: 1998
GEPaid: CAL000100700
Contact: Not reported
Telephone: 0000000000
Mailing Name: Not reported
Mailing Address: 3028 W BALL RD
Mailing City,St,Zip: ANAHEIM, CA 928040000
Gen County: Not reported
TSD EPA ID: CAD028409019
TSD County: Not reported
Waste Category: Other inorganic solid waste
Disposal Method: Transfer Station
Tons: .0001
Cat Decode: Not reported
Method Decode: Not reported
Facility County: Orange

envid: S113060169
Year: 1997
GEPaid: CAL000100700
Contact: Not reported
Telephone: 0000000000
Mailing Name: Not reported
Mailing Address: 3028 W BALL RD
Mailing City,St,Zip: ANAHEIM, CA 928040000
Gen County: Not reported
TSD EPA ID: CAD000088252
TSD County: Not reported
Waste Category: Unspecified organic liquid mixture
Disposal Method: Transfer Station
Tons: .0051
Cat Decode: Not reported
Method Decode: Not reported
Facility County: Orange

envid: S113060169
Year: 1997
GEPaid: CAL000100700
Contact: Not reported
Telephone: 0000000000
Mailing Name: Not reported
Mailing Address: 3028 W BALL RD
Mailing City,St,Zip: ANAHEIM, CA 928040000
Gen County: Not reported
TSD EPA ID: CAT080022148
TSD County: Not reported
Waste Category: Other inorganic solid waste
Disposal Method: Transfer Station
Tons: .0016
Cat Decode: Not reported
Method Decode: Not reported
Facility County: Orange

Map ID
Direction
Distance
Elevation

MAP FINDINGS

Site

Database(s)

EDR ID Number
EPA ID Number

EDWIN S GAZSI DDS (Continued)

S113060169

envid: S113060169
Year: 1996
GEPaid: CAL000100700
Contact: Not reported
Telephone: 0000000000
Mailing Name: Not reported
Mailing Address: 3028 W BALL RD
Mailing City,St,Zip: ANAHEIM, CA 928040000
Gen County: Not reported
TSD EPA ID: CAD000088252
TSD County: Not reported
Waste Category: Unspecified organic liquid mixture
Disposal Method: Transfer Station
Tons: .0041
Cat Decode: Not reported
Method Decode: Not reported
Facility County: Orange

envid: S113060169
Year: 1995
GEPaid: CAL000100700
Contact: Not reported
Telephone: 0000000000
Mailing Name: Not reported
Mailing Address: 3028 W BALL RD
Mailing City,St,Zip: ANAHEIM, CA 928040000
Gen County: Not reported
TSD EPA ID: CAD981402522
TSD County: Not reported
Waste Category: Photochemicals/photoprocessing waste
Disposal Method: Recycler
Tons: .0166
Cat Decode: Not reported
Method Decode: Not reported
Facility County: Orange

[Click this hyperlink](#) while viewing on your computer to access
2 additional CA_HAZNET: record(s) in the EDR Site Report.

S193

**BEACHWOOD PARTNERSHIP
2970 W ORANGE AVE
ANAHEIM, CA 92804**

**HAZNET S113100840
N/A**

**< 1/8
1 ft.**

Site 7 of 8 in cluster S

**Relative:
Higher**

HAZNET:
envid: S113100840
Year: 2015
GEPaid: CAL000192050
Contact: EVELYN CORTEZ
Telephone: 7149950900
Mailing Name: Not reported
Mailing Address: 15320 BARRANCA PKWY SUITE 100
Mailing City,St,Zip: IRVINE, CA 926180000
Gen County: Orange
TSD EPA ID: AZC950823111
TSD County: 99
Waste Category: Asbestos containing waste

**Actual:
79 ft.**

Map ID
Direction
Distance
Elevation

MAP FINDINGS

Site

Database(s)

EDR ID Number
EPA ID Number

BEACHWOOD PARTNERSHIP (Continued)

S113100840

Disposal Method: Landfill Or Surface Impoundment That Will Be Closed As Landfill(To Include On-Site Treatment And/Or Stabilization)
Tons: 5.06
Cat Decode: Asbestos containing waste
Method Decode: Landfill Or Surface Impoundment That Will Be Closed As Landfill(To Include On-Site Treatment And/Or Stabilization)
Facility County: Orange

envid: S113100840
Year: 2014
GEPaid: CAL000192050
Contact: EVELYN CORTEZ
Telephone: 7149950900
Mailing Name: Not reported
Mailing Address: 15320 BARRANCA PKWY SUITE 100
Mailing City,St,Zip: IRVINE, CA 926180000
Gen County: Orange
TSD EPA ID: AZC950823111
TSD County: 99
Waste Category: Asbestos containing waste
Disposal Method: Landfill Or Surface Impoundment That Will Be Closed As Landfill(To Include On-Site Treatment And/Or Stabilization)
Tons: 14.41
Cat Decode: Not reported
Method Decode: Not reported
Facility County: Orange

envid: S113100840
Year: 2013
GEPaid: CAL000192050
Contact: Evelyn Cortez
Telephone: 7149950900
Mailing Name: Not reported
Mailing Address: 15320 Barranca Pkwy Suite 100
Mailing City,St,Zip: Irvine, CA 926180000
Gen County: Orange
TSD EPA ID: AZC950823111
TSD County: 99
Waste Category: Not reported
Disposal Method: Landfill Or Surface Impoundment That Will Be Closed As Landfill(To Include On-Site Treatment And/Or Stabilization)
Tons: 30.4
Cat Decode: Not reported
Method Decode: Not reported
Facility County: Not reported

envid: S113100840
Year: 2012
GEPaid: CAL000192050
Contact: EVELYN CORTEZ
Telephone: 7149950900
Mailing Name: Not reported
Mailing Address: 23792 ROCKFIELD BLVD
Mailing City,St,Zip: LAKE FOREST, CA 926302868
Gen County: Orange
TSD EPA ID: AZC950823111
TSD County: 99

Map ID
Direction
Distance
Elevation

MAP FINDINGS

Site

Database(s)

EDR ID Number
EPA ID Number

BEACHWOOD PARTNERSHIP (Continued)

S113100840

Waste Category: Not reported
Disposal Method: Landfill Or Surface Impoundment That Will Be Closed As Landfill(To Include On-Site Treatment And/Or Stabilization)
Tons: 46
Cat Decode: Not reported
Method Decode: Not reported
Facility County: Orange

envid: S113100840
Year: 2011
GEPaid: CAL000192050
Contact: DUANE KARTCHNER AGENT
Telephone: 9495955900
Mailing Name: Not reported
Mailing Address: 23792 ROCKFIELD BLVD
Mailing City,St,Zip: LAKE FOREST, CA 926302868
Gen County: Not reported
TSD EPA ID: AZC950823111
TSD County: Not reported
Waste Category: Asbestos containing waste
Disposal Method: Landfill Or Surface Impoundment That Will Be Closed As Landfill(To Include On-Site Treatment And/Or Stabilization)
Tons: 14.8
Cat Decode: Not reported
Method Decode: Not reported
Facility County: Orange

[Click this hyperlink](#) while viewing on your computer to access 12 additional CA_HAZNET: record(s) in the EDR Site Report.

P194
< 1/8
1 ft.

G & M OIL CO
984 S BEACH BLVD
ANAHEIM, CA 92804

HAZNET S112882771
N/A

Site 13 of 16 in cluster P

Relative:
Lower

HAZNET:
envid: S112882771
Year: 2001
GEPaid: CAC001327992
Contact: JENNIFER TALBERT - COMP MGR
Telephone: 7143754700
Mailing Name: Not reported
Mailing Address: 16868 A ST
Mailing City,St,Zip: HUNTINGTON BEACH, CA 926470000
Gen County: Not reported
TSD EPA ID: CAD099452708
TSD County: Not reported
Waste Category: Unspecified oil-containing waste
Disposal Method: Recycler
Tons: 0.45
Cat Decode: Not reported
Method Decode: Not reported
Facility County: Orange

Actual:
74 ft.

envid: S112882771
Year: 2000
GEPaid: CAC001327992

Map ID
 Direction
 Distance
 Elevation

MAP FINDINGS

Site

Database(s)

EDR ID Number
 EPA ID Number

G & M OIL CO (Continued)

S112882771

Contact: JENNIFER TALBERT - COMP MGR
 Telephone: 7143754700
 Mailing Name: Not reported
 Mailing Address: 16868 A ST
 Mailing City,St,Zip: HUNTINGTON BEACH, CA 926470000
 Gen County: Not reported
 TSD EPA ID: CAD099452708
 TSD County: Not reported
 Waste Category: Unspecified oil-containing waste
 Disposal Method: Recycler
 Tons: 0.45
 Cat Decode: Not reported
 Method Decode: Not reported
 Facility County: Orange

envid: S112882771
 Year: 1998
 GEPAID: CAC001327992
 Contact: G & M OIL CO
 Telephone: 7143754700
 Mailing Name: Not reported
 Mailing Address: 16868 A ST
 Mailing City,St,Zip: HUNTINGTON BEACH, CA 926470000
 Gen County: Not reported
 TSD EPA ID: CAL000161743
 TSD County: Not reported
 Waste Category: Unspecified oil-containing waste
 Disposal Method: Transfer Station
 Tons: .0834
 Cat Decode: Not reported
 Method Decode: Not reported
 Facility County: Orange

AA195

**HALL, WILLIAM AND SARAH
 3041 W GLEN HOLLY DR
 ANAHEIM, CA 92804**

**HAZNET S118210705
 N/A**

< 1/8
 1 ft.

Site 1 of 2 in cluster AA

**Relative:
 Lower**

HAZNET:

envid: S118210705
 Year: 2014
 GEPAID: CAC002771511
 Contact: HALL, WILLIAM AND SARAH
 Telephone: 7149958173
 Mailing Name: Not reported
 Mailing Address: 3041 W GLEN HOLLY DR
 Mailing City,St,Zip: ANAHEIM, CA 928043812
 Gen County: Orange
 TSD EPA ID: AZC950823111
 TSD County: 99
 Waste Category: Asbestos containing waste
 Disposal Method: Landfill Or Surface Impoundment That Will Be Closed As Landfill(To Include On-Site Treatment And/Or Stabilization)
 Tons: 0.4
 Cat Decode: Not reported
 Method Decode: Not reported
 Facility County: Orange

**Actual:
 71 ft.**

MAP FINDINGS

Map ID			EDR ID Number
Direction			EPA ID Number
Distance			
Elevation	Site	Database(s)	

T196	JAIME SESINANDO	HAZNET	S118225324
< 1/8	831 S HAYWARD ST		N/A
1 ft.	ANAHEIM, CA 92804		

Site 2 of 2 in cluster T

Relative:	HAZNET:		
Lower	envid:	S118225324	
	Year:	2014	
Actual:	GEPaid:	CAC002790394	
72 ft.	Contact:	JAIME SESINANDO	
	Telephone:	7148278513	
	Mailing Name:	Not reported	
	Mailing Address:	831 S HAYWARD ST	
	Mailing City,St,Zip:	ANAHEIM, CA 92804	
	Gen County:	Orange	
	TSD EPA ID:	CAD009007626	
	TSD County:	Los Angeles	
	Waste Category:	Asbestos containing waste	
	Disposal Method:	Landfill Or Surface Impoundment That Will Be Closed As Landfill(To Include On-Site Treatment And/Or Stabilization)	
	Tons:	0.23	
	Cat Decode:	Not reported	
	Method Decode:	Not reported	
	Facility County:	Orange	

P197	A. C. S. STATION	RGA LUST	S114567815
< 1/8	984 BEACH BOULEVARD, SOUTH		N/A
1 ft.	ANAHEIM, CA		

Site 14 of 16 in cluster P

Relative:	RGA LUST:		
Lower	1998	A. C. S. STATION	984 BEACH BOULEVARD, SOUTH

Actual:
74 ft.

AA198	TOM TRAN	HAZNET	S112992259
< 1/8	906 S HAYWARD ST		N/A
1 ft.	ANAHEIM, CA 92804		

Site 2 of 2 in cluster AA

Relative:	HAZNET:		
Lower	envid:	S112992259	
	Year:	2011	
Actual:	GEPaid:	CAC002674431	
72 ft.	Contact:	TOM TRAN	
	Telephone:	5626507279	
	Mailing Name:	Not reported	
	Mailing Address:	906 S HAYWARD ST	
	Mailing City,St,Zip:	ANAHEIM, CA 928043824	
	Gen County:	Not reported	
	TSD EPA ID:	AZC950823111	
	TSD County:	Not reported	
	Waste Category:	Asbestos containing waste	
	Disposal Method:	Landfill Or Surface Impoundment That Will Be Closed As Landfill(To Include On-Site Treatment And/Or Stabilization)	
	Tons:	0.4	
	Cat Decode:	Not reported	

Map ID
Direction
Distance
Elevation

MAP FINDINGS

Site

Database(s)

EDR ID Number
EPA ID Number

TOM TRAN (Continued)

S112992259

Method Decode: Not reported
Facility County: Orange

envid: S112992259
Year: 2011
GEPaid: CAC002674431
Contact: TOM TRAN
Telephone: 5626507279
Mailing Name: Not reported
Mailing Address: 906 S HAYWARD ST
Mailing City,St,Zip: ANAHEIM, CA 928043824
Gen County: Not reported
TSD EPA ID: AZC950823111
TSD County: Not reported
Waste Category: Asbestos containing waste
Disposal Method: Landfill Or Surface Impoundment That Will Be Closed As Landfill(To Include On-Site Treatment And/Or Stabilization)

Tons: 0.4
Cat Decode: Not reported
Method Decode: Not reported
Facility County: Orange

V199
< 1/8
1 ft.

WAYNE T NISHIGAYA MD INC
3055 W ORANGE AVE STE 207
ANAHEIM, CA 92804

RCRA-SQG 1000598030
FINDS CAD983620717
ECHO

Site 9 of 10 in cluster V

Relative:
Lower

RCRA-SQG:

Actual:
71 ft.

Date form received by agency:02/25/1992
Facility name: WAYNE T NISHIGAYA MD INC
Facility address: 3055 W ORANGE AVE STE 207
ANAHEIM, CA 92804
EPA ID: CAD983620717
Contact: WAYNE NISHIGAYA
Contact address: 3055 W ORANGE AVE STE 207
ANAHEIM, CA 92804
Contact country: US
Contact telephone: (714) 827-9700
Contact email: Not reported
EPA Region: 09
Classification: Small Small Quantity Generator
Description: Handler: generates more than 100 and less than 1000 kg of hazardous waste during any calendar month and accumulates less than 6000 kg of hazardous waste at any time; or generates 100 kg or less of hazardous waste during any calendar month, and accumulates more than 1000 kg of hazardous waste at any time

Owner/Operator Summary:

Owner/operator name: WAYNE T NISHIGAYA MD INC
Owner/operator address: 3055 W ORANGE AVE STE 207
ANAHEIM, CA 92804
Owner/operator country: Not reported
Owner/operator telephone: (714) 827-9700
Legal status: Private
Owner/Operator Type: Owner
Owner/Op start date: Not reported

Map ID
Direction
Distance
Elevation

MAP FINDINGS

Site

Database(s)

EDR ID Number
EPA ID Number

WAYNE T NISHIGAYA MD INC (Continued)

1000598030

Owner/Op end date: Not reported

Handler Activities Summary:

U.S. importer of hazardous waste: No
Mixed waste (haz. and radioactive): No
Recycler of hazardous waste: No
Transporter of hazardous waste: No
Treater, storer or disposer of HW: No
Underground injection activity: No
On-site burner exemption: No
Furnace exemption: No
Used oil fuel burner: No
Used oil processor: No
User oil refiner: No
Used oil fuel marketer to burner: No
Used oil Specification marketer: No
Used oil transfer facility: No
Used oil transporter: No

Violation Status: No violations found

FINDS:

Registry ID: 110009549373

Environmental Interest/Information System

RCRAInfo is a national information system that supports the Resource Conservation and Recovery Act (RCRA) program through the tracking of events and activities related to facilities that generate, transport, and treat, store, or dispose of hazardous waste. RCRAInfo allows RCRA program staff to track the notification, permit, compliance, and corrective action activities required under RCRA.

ECHO:

Envid: 1000598030
Registry ID: 110009549373
DFR URL: http://echo.epa.gov/detailed_facility_report?fid=110009549373

V200

**CITY OF ANAHEIM
3100 W ORANGE AVE
ANAHEIM, CA 92802**

**HAZNET S113463679
N/A**

< 1/8
1 ft.

Site 10 of 10 in cluster V

**Relative:
Lower**

HAZNET:
envid: S113463679
Year: 2010
GEPaid: CAC002659162
Contact: JOSE JIMENEZ
Telephone: 7147655155
Mailing Name: Not reported
Mailing Address: 200 S ANAHEIM BLVD STE 433
Mailing City,St,Zip: ANAHEIM, CA 928053820
Gen County: Not reported
TSD EPA ID: AZC950823111
TSD County: Not reported

**Actual:
70 ft.**

Map ID
Direction
Distance
Elevation

MAP FINDINGS

Site

Database(s)

EDR ID Number
EPA ID Number

CITY OF ANAHEIM (Continued)

S113463679

Waste Category: Asbestos containing waste
Disposal Method: Landfill Or Surface Impoundment That Will Be Closed As Landfill(To Include On-Site Treatment And/Or Stabilization)
Tons: 2.8
Cat Decode: Not reported
Method Decode: Not reported
Facility County: Orange

P201

**EDR Hist Auto 1015688721
N/A**

**< 1/8
1 ft.**

**984 S BEACH BLVD
ANAHEIM, CA 92804**

Site 15 of 16 in cluster P

**Relative:
Lower**

EDR Historical Auto Stations:

**Actual:
74 ft.**

Name: G & M CHEVRON
Year: 1999
Address: 984 S BEACH BLVD

Name: G & M CHEVRON
Year: 2001
Address: 984 S BEACH BLVD

Name: G & M CHEVRON
Year: 2002
Address: 984 S BEACH BLVD

Name: G & M CHEVRON
Year: 2003
Address: 984 S BEACH BLVD

Name: G & M CHEVRON
Year: 2007
Address: 984 S BEACH BLVD

Name: G & M CHEVRON
Year: 2010
Address: 984 S BEACH BLVD

Name: G & M CHEVRON
Year: 2011
Address: 984 S BEACH BLVD

Name: CHEVRON
Year: 2012
Address: 984 S BEACH BLVD

MAP FINDINGS

Map ID			EDR ID Number
Direction			EPA ID Number
Distance			
Elevation	Site	Database(s)	

Z202		EDR Hist Auto	1015656087
< 1/8	851 S BEACH BLVD		N/A
1 ft.	ANAHEIM, CA 92804		

Site 2 of 4 in cluster Z

Relative:	EDR Historical Auto Stations:		
Lower	Name:	SOUTHERN CALIF TRANSMISSIONS	
	Year:	1999	
Actual:	Address:	851 S BEACH BLVD	
74 ft.			

Z203		HAZNET	S112928096
< 1/8	ANAHEI LODGE		N/A
1 ft.	837 SO BEACH BLVD		
	ANAHEIM, CA 92804		

Site 3 of 4 in cluster Z

Relative:	HAZNET:		
Lower	envid:	S112928096	
	Year:	2003	
Actual:	GEPaid:	CAC002562211	
73 ft.	Contact:	PATEL BALDEV	
	Telephone:	7149520898	
	Mailing Name:	Not reported	
	Mailing Address:	837 SO BEACH BLVD	
	Mailing City,St,Zip:	ANAHEIM, CA 92804	
	Gen County:	Not reported	
	TSD EPA ID:	CAD028409019	
	TSD County:	Not reported	
	Waste Category:	Other inorganic solid waste	
	Disposal Method:	Transfer Station	
	Tons:	0.01	
	Cat Decode:	Not reported	
	Method Decode:	Not reported	
	Facility County:	Orange	
	envid:	S112928096	
	Year:	2003	
	GEPaid:	CAC002562211	
	Contact:	PATEL BALDEV	
	Telephone:	7149520898	
	Mailing Name:	Not reported	
	Mailing Address:	837 SO BEACH BLVD	
	Mailing City,St,Zip:	ANAHEIM, CA 92804	
	Gen County:	Not reported	
	TSD EPA ID:	CAD028409019	
	TSD County:	Not reported	
	Waste Category:	Unspecified aqueous solution	
	Disposal Method:	Treatment, Tank	
	Tons:	0.12	
	Cat Decode:	Not reported	
	Method Decode:	Not reported	
	Facility County:	Orange	

MAP FINDINGS

Map ID			EDR ID Number
Direction			EPA ID Number
Distance			
Elevation	Site	Database(s)	

Z204		CDL	S107536638
< 1/8	837 S BEACH BLVD, #101 (ANAHEIM LODGE)		N/A
1 ft.	ANAHEIM, CA 92804		

Site 4 of 4 in cluster Z

Relative:	CDL:	
Lower	Facility ID:	2003-02-046
	Date:	02/09/2003
Actual:	Lab Type:	Illegal Drug Lab (L) - location where an illegal drug lab was operated or drug lab equipment and/or materials were stored.
73 ft.		

Y205		HAZNET	S112930902
< 1/8	CONSTRUCTION CONSULTANT EXPERTS		N/A
1 ft.	736 S BEACH BLVD		
	ANAHEIM, CA 92804		

Site 2 of 2 in cluster Y

Relative:	HAZNET:	
Lower	envid:	S112930902
	Year:	2003
Actual:	GEPaid:	CAC002566971
75 ft.	Contact:	ALEN OTHMAN
	Telephone:	7148955999
	Mailing Name:	Not reported
	Mailing Address:	12792 VALLEY VIEW ST STE G
	Mailing City,St,Zip:	GARDEN GROVE, CA 92542
	Gen County:	Not reported
	TSD EPA ID:	CAT080013352
	TSD County:	Not reported
	Waste Category:	Waste oil and mixed oil
	Disposal Method:	Recycler
	Tons:	2.08
	Cat Decode:	Not reported
	Method Decode:	Not reported
	Facility County:	Orange

P206		FINDS	1016427226
< 1/8	G&M OIL CO., LLC #65		N/A
1 ft.	984 S BEACH BLVD		
	ANAHEIM, CA 92804		

Site 16 of 16 in cluster P

Relative:	FINDS:	
Lower	Registry ID:	110055769912
Actual:	Environmental Interest/Information System	
74 ft.	STATE MASTER	

MAP FINDINGS

Map ID			EDR ID Number
Direction			EPA ID Number
Distance			
Elevation	Site	Database(s)	

S207	2970 WEST ORANGE AVE.	ERNS	2014095102
< 1/8	ANAHEIM, CA		N/A
1 ft.			
	Site 8 of 8 in cluster S		

Relative: [Click this hyperlink](#) while viewing on your computer to access additional ERNS detail in the EDR Site Report.
Higher

Actual:			
79 ft.			
M208		EDR Hist Auto	1015661072
North	8750 STANTON AVE		N/A
< 1/8	BUENA PARK, CA 90620		
0.011 mi.			
57 ft.	Site 2 of 4 in cluster M		

Relative: EDR Historical Auto Stations:
Higher

Actual:	Name:	PURRFECT AUTO SERVICE NO 53
81 ft.	Year:	1999
	Address:	8750 STANTON AVE
	Name:	PURRFECT AUTO SERVICE
	Year:	2001
	Address:	8750 STANTON AVE
	Name:	PURRFECT AUTO SERVICE
	Year:	2002
	Address:	8750 STANTON AVE
	Name:	PURRFECT AUTO SERVICE
	Year:	2003
	Address:	8750 STANTON AVE
	Name:	PURRFECT AUTO SERVICE
	Year:	2004
	Address:	8750 STANTON AVE
	Name:	TROJAN AUTO SERVICE
	Year:	2005
	Address:	8750 STANTON AVE
	Name:	TROJAN AUTO SVC
	Year:	2010
	Address:	8750 STANTON AVE

M209		EDR Hist Auto	1015660887
North	8744 STANTON AVE		N/A
< 1/8	BUENA PARK, CA 90620		
0.014 mi.			
72 ft.	Site 3 of 4 in cluster M		

Relative: EDR Historical Auto Stations:
Higher

Actual:	Name:	MIRAGE RADIATOR
81 ft.	Year:	1999
	Address:	8744 STANTON AVE
	Name:	MIRAGE RADIATOR
	Year:	2002
	Address:	8744 STANTON AVE

Map ID
Direction
Distance
Elevation

MAP FINDINGS

Site

Database(s)

EDR ID Number
EPA ID Number

(Continued)

1015660887

Name: MIRAGE RADIATOR
Year: 2010
Address: 8744 STANTON AVE

Name: SINGH AUTO SERVICE
Year: 2011
Address: 8744 STANTON AVE

Name: SINGH AUTO SERVICE
Year: 2012
Address: 8744 STANTON AVE

M210
North
< 1/8
0.015 mi.
81 ft.

8740 STANTON AVE
BUENA PARK, CA 90620

EDR Hist Auto 1015660853
N/A

Site 4 of 4 in cluster M

Relative:
Higher

EDR Historical Auto Stations:

Name: B & S AUTO CENTER
Year: 2007
Address: 8740 STANTON AVE

Actual:
81 ft.

Name: B & S AUTO CENTER
Year: 2008
Address: 8740 STANTON AVE

Name: B & S AUTO CENTER
Year: 2009
Address: 8740 STANTON AVE

Name: B & S AUTO CTR
Year: 2010
Address: 8740 STANTON AVE

Name: B & S AUTO CENTER
Year: 2011
Address: 8740 STANTON AVE

Name: B & S AUTO CENTER
Year: 2012
Address: 8740 STANTON AVE

C211
NNW
< 1/8
0.016 mi.
83 ft.

3050 W LINCOLN AVE
ANAHEIM, CA 92801

EDR Hist Cleaner 1015038974
N/A

Site 9 of 9 in cluster C

Relative:
Higher

EDR Historical Cleaners:

Name: BEST CLEANERS
Year: 2001
Address: 3050 W LINCOLN AVE

Actual:
78 ft.

MAP FINDINGS

Map ID
 Direction
 Distance
 Elevation

Site

Database(s)

EDR ID Number
 EPA ID Number

AB212 **HAMAG MOTORS**
 North **8736 STANTON AVE**
 < 1/8 **BUENA PARK, CA 90620**
 0.018 mi.
 96 ft. **Site 1 of 11 in cluster AB**

UST **U003784474**
 N/A

Relative: UST:
Higher Facility ID: 7973
 Permitting Agency: ORANGE COUNTY
Actual: Latitude: 33.8361
81 ft. Longitude: -117.99349

AB213 **8736 STANTON AVE**
 North **BUENA PARK, CA 90620**
 < 1/8 **Site 2 of 11 in cluster AB**
 0.018 mi.
 96 ft.

EDR Hist Auto **1015660756**
 N/A

Relative: EDR Historical Auto Stations:
Higher Name: HAMAG MOTORS
 Year: 1999
Actual: Address: 8736 STANTON AVE
81 ft.

Name: HAMAG MOTORS
 Year: 2001
 Address: 8736 STANTON AVE

Name: HAMAG MOTORS
 Year: 2002
 Address: 8736 STANTON AVE

Name: HAMAG MOTORS
 Year: 2004
 Address: 8736 STANTON AVE

Name: A1 SERVICE HAMAG MOTORS
 Year: 2005
 Address: 8736 STANTON AVE

Name: CASTANEDA AUTO REPAIR
 Year: 2008
 Address: 8736 STANTON AVE

Name: CASTANEDA AUTO REPAIR
 Year: 2011
 Address: 8736 STANTON AVE

Name: CASTANEDA AUTO REPAIR
 Year: 2012
 Address: 8736 STANTON AVE

MAP FINDINGS

Map ID
 Direction
 Distance
 Elevation

Site

Database(s)

EDR ID Number
 EPA ID Number

AB214 **STEVES TRANSMISSION**
North **8730 STANTON AVE**
< 1/8 **BUENA PARK, CA 90620**
0.022 mi.
114 ft. **Site 3 of 11 in cluster AB**

UST **U003782387**
SWEEPS UST **N/A**

Relative: UST:
Higher Facility ID: 3418
 Permitting Agency: ORANGE COUNTY
Actual: Latitude: 33.83616
81 ft. Longitude: -117.99349

SWEEPS UST:
 Status: Active
 Comp Number: 3418
 Number: 9
 Board Of Equalization: Not reported
 Referral Date: 09-30-92
 Action Date: 09-15-92
 Created Date: 02-29-88
 Owner Tank Id: Not reported
 SWRCB Tank Id: 30-000-003418-000001
 Tank Status: A
 Capacity: 550
 Active Date: Not reported
 Tank Use: PETROLEUM
 STG: P
 Content: Not reported
 Number Of Tanks: 2

Status: Active
 Comp Number: 3418
 Number: 9
 Board Of Equalization: Not reported
 Referral Date: 09-30-92
 Action Date: 09-15-92
 Created Date: 02-29-88
 Owner Tank Id: Not reported
 SWRCB Tank Id: 30-000-003418-000008
 Tank Status: A
 Capacity: 550
 Active Date: Not reported
 Tank Use: M.V. FUEL
 STG: P
 Content: OTHER
 Number Of Tanks: Not reported

AB215 **STEVES TRANSMISSION**
North **8730 STANTON AVE**
< 1/8 **BUENA PARK, CA 90620**
0.022 mi.
114 ft. **Site 4 of 11 in cluster AB**

CA FID UST **S101631285**
N/A

Relative: CA FID UST:
Higher Facility ID: 30009918
 Regulated By: UTNKA
Actual: Regulated ID: Not reported
81 ft. Cortese Code: Not reported
 SIC Code: Not reported

Map ID
Direction
Distance
Elevation

MAP FINDINGS

Site

Database(s)

EDR ID Number
EPA ID Number

STEVES TRANSMISSION (Continued)

S101631285

Facility Phone: 7148262880
Mail To: Not reported
Mailing Address: 1935 ESTRELLA DE MAR RD
Mailing Address 2: Not reported
Mailing City,St,Zip: BUENA PARK 90620
Contact: Not reported
Contact Phone: Not reported
DUNs Number: Not reported
NPDES Number: Not reported
EPA ID: Not reported
Comments: Not reported
Status: Active

AB216
North
< 1/8
0.022 mi.
114 ft.

8730 STANTON AVE
BUENA PARK, CA 90620

EDR Hist Auto 1015660698
N/A

Site 5 of 11 in cluster AB

Relative:
Higher

EDR Historical Auto Stations:

Actual:
81 ft.

Name: STEVES TRANSMISSION SERVICE
Year: 1999
Address: 8730 STANTON AVE

Name: STEVES TRANSMISSION SERVICE
Year: 2003
Address: 8730 STANTON AVE

Name: MISSION AUTO REPAIR
Year: 2006
Address: 8730 STANTON AVE

Name: MISSION AUTO REPAIR
Year: 2008
Address: 8730 STANTON AVE

Name: MISSION AUTO REPAIR
Year: 2009
Address: 8730 STANTON AVE

Name: MISSION AUTO REPAIR
Year: 2010
Address: 8730 STANTON AVE

Name: MISSION AUTO REPAIR
Year: 2012
Address: 8730 STANTON AVE

Map ID
Direction
Distance
Elevation

MAP FINDINGS

Site

Database(s)

EDR ID Number
EPA ID Number

AB217
North
< 1/8
0.022 mi.
114 ft.

STEVES TRANS SVC
8730 STANTON AVE
BUENA PARK, CA 90620
Site 6 of 11 in cluster AB

RCRA-SQG 1000431960
FINDS CAD982516809
HAZNET
ECHO

Relative:
Higher

RCRA-SQG:

Date form received by agency: 02/22/1989

Facility name: STEVES TRANS SVC

Facility address: 8730 STANTON AVE
BUENA PARK, CA 90620

EPA ID: CAD982516809

Mailing address: STANTON AVE
BUENA PARK, CA 90620

Contact: ENVIRONMENTAL MANAGER

Contact address: 8730 STANTON AVE
BUENA PARK, CA 90620

Contact country: US

Contact telephone: (714) 826-2880

Contact email: Not reported

EPA Region: 09

Classification: Small Small Quantity Generator

Description: Handler: generates more than 100 and less than 1000 kg of hazardous waste during any calendar month and accumulates less than 6000 kg of hazardous waste at any time; or generates 100 kg or less of hazardous waste during any calendar month, and accumulates more than 1000 kg of hazardous waste at any time

Owner/Operator Summary:

Owner/operator name: NOT REQUIRED

Owner/operator address: NOT REQUIRED

Owner/operator address: NOT REQUIRED, ME 99999

Owner/operator country: Not reported

Owner/operator telephone: (415) 555-1212

Legal status: Private

Owner/Operator Type: Operator

Owner/Op start date: Not reported

Owner/Op end date: Not reported

Owner/operator name: HERMAN K ERDELII

Owner/operator address: NOT REQUIRED

Owner/operator address: NOT REQUIRED, ME 99999

Owner/operator country: Not reported

Owner/operator telephone: (415) 555-1212

Legal status: Private

Owner/Operator Type: Owner

Owner/Op start date: Not reported

Owner/Op end date: Not reported

Handler Activities Summary:

U.S. importer of hazardous waste: No

Mixed waste (haz. and radioactive): No

Recycler of hazardous waste: No

Transporter of hazardous waste: No

Treater, storer or disposer of HW: No

Underground injection activity: No

On-site burner exemption: No

Furnace exemption: No

Map ID
Direction
Distance
Elevation

MAP FINDINGS

Site

Database(s)

EDR ID Number
EPA ID Number

STEVES TRANS SVC (Continued)

1000431960

Used oil fuel burner: No
Used oil processor: No
User oil refiner: No
Used oil fuel marketer to burner: No
Used oil Specification marketer: No
Used oil transfer facility: No
Used oil transporter: No

Violation Status: No violations found

FINDS:

Registry ID: 110002839162

Environmental Interest/Information System

California Hazardous Waste Tracking System - Datamart (HWTS-DATAMART) provides California with information on hazardous waste shipments for generators, transporters, and treatment, storage, and disposal facilities.

RCRAInfo is a national information system that supports the Resource Conservation and Recovery Act (RCRA) program through the tracking of events and activities related to facilities that generate, transport, and treat, store, or dispose of hazardous waste. RCRAInfo allows RCRA program staff to track the notification, permit, compliance, and corrective action activities required under RCRA.

HAZNET:

envid: 1000431960
Year: 1993
GEPaid: CAD982516809
Contact: HERMAN ERDELLI
Telephone: 0000000000
Mailing Name: Not reported
Mailing Address: 8730 STANTON AVE
Mailing City,St,Zip: BUENA PARK, CA 906200000
Gen County: Not reported
TSD EPA ID: CAD981458466
TSD County: Not reported
Waste Category: Waste oil and mixed oil
Disposal Method: Recycler
Tons: 5.00399999999
Cat Decode: Not reported
Method Decode: Not reported
Facility County: Orange

ECHO:

Envid: 1000431960
Registry ID: 110002839162
DFR URL: http://echo.epa.gov/detailed_facility_report?fid=110002839162

MAP FINDINGS

Map ID
 Direction
 Distance
 Elevation

Site

Database(s)

EDR ID Number
 EPA ID Number

AB218
 North
 < 1/8
 0.023 mi.
 121 ft.

**8710 STANTON AVE
 BUENA PARK, CA 90620**

Site 7 of 11 in cluster AB

**EDR Hist Auto 1015660297
 N/A**

**Relative:
 Higher**

EDR Historical Auto Stations:

Name: MAYNARDS AUTO REPAIR
 Year: 2005
 Address: 8710 STANTON AVE

**Actual:
 82 ft.**

Name: MEYNARD AUTO REPAIR
 Year: 2006
 Address: 8710 STANTON AVE

Name: MEYNARD AUTO REPAIR
 Year: 2007
 Address: 8710 STANTON AVE

Name: MEYNARD AUTO REPAIR
 Year: 2008
 Address: 8710 STANTON AVE

AB219
 North
 < 1/8
 0.023 mi.
 121 ft.

**8716 STANTON AVE
 BUENA PARK, CA 90620**

Site 8 of 11 in cluster AB

**EDR Hist Auto 1015660401
 N/A**

**Relative:
 Higher**

EDR Historical Auto Stations:

Name: EAST AUTO & MACHINE WORKS
 Year: 1999
 Address: 8716 STANTON AVE

**Actual:
 82 ft.**

Name: EAST AUTO & MACHINE WORKS
 Year: 2001
 Address: 8716 STANTON AVE

Name: EAST AUTO & MACHINE WORKS
 Year: 2004
 Address: 8716 STANTON AVE

Name: EAST AUTO & MACHINE WORKS
 Year: 2005
 Address: 8716 STANTON AVE

Name: EAST AUTO & MACHINE WORKS
 Year: 2006
 Address: 8716 STANTON AVE

Name: EAST AUTO & MACHINE WORKS
 Year: 2007
 Address: 8716 STANTON AVE

Map ID
 Direction
 Distance
 Elevation

MAP FINDINGS

Site

Database(s)

EDR ID Number
 EPA ID Number

220
South
< 1/8
0.025 mi.
130 ft.

PICK YOUR PART
10181 BEACH BLVD
STANTON, CA 90680

Orange Co. Industrial Site
UST
EMI
NPDES

U003879773
N/A

Relative:
Lower

UST:
 Facility ID: 7913
 Permitting Agency: ORANGE COUNTY
 Latitude: 33.813834
 Longitude: -117.9925004

Actual:
71 ft.

Orange Co. Industrial Site:
 Case ID: 86IC003
 Record ID: RO0000082
 Current Status: CLOSED 2/17/1994
 Closure Type: Closure certification issued
 Released Chemical: WASTE (OR SLOP) OIL; GASOLINE

EMI:
 Year: 1990
 County Code: 30
 Air Basin: SC
 Facility ID: 57351
 Air District Name: SC
 SIC Code: 5599
 Air District Name: SOUTH COAST AQMD
 Community Health Air Pollution Info System: Not reported
 Consolidated Emission Reporting Rule: Not reported
 Total Organic Hydrocarbon Gases Tons/Yr: 0
 Reactive Organic Gases Tons/Yr: 0
 Carbon Monoxide Emissions Tons/Yr: 0
 NOX - Oxides of Nitrogen Tons/Yr: 0
 SOX - Oxides of Sulphur Tons/Yr: 0
 Particulate Matter Tons/Yr: 0
 Part. Matter 10 Micrometers and Smllr Tons/Yr:0

NPDES:
 Npdes Number: Not reported
 Facility Status: Not reported
 Agency Id: Not reported
 Region: 8
 Regulatory Measure Id: 208510
 Order No: Not reported
 Regulatory Measure Type: Industrial
 Place Id: Not reported
 WDID: 8 30I005130
 Program Type: Not reported
 Adoption Date Of Regulatory Measure: Not reported
 Effective Date Of Regulatory Measure: Not reported
 Expiration Date Of Regulatory Measure: Not reported
 Termination Date Of Regulatory Measure: Not reported
 Discharge Name: Not reported
 Discharge Address: Not reported
 Discharge City: Not reported
 Discharge State: Not reported
 Discharge Zip: Not reported
 RECEIVED DATE: 5/9/2008

Map ID
Direction
Distance
Elevation

MAP FINDINGS

Site

Database(s)

EDR ID Number
EPA ID Number

PICK YOUR PART (Continued)

U003879773

PROCESSED DATE: 4/7/1992
STATUS CODE NAME: Terminated
STATUS DATE: 4/7/1992
PLACE SIZE: 9
PLACE SIZE UNIT: Acres
FACILITY CONTACT NAME: Not reported
FACILITY CONTACT TITLE: Not reported
FACILITY CONTACT PHONE: Not reported
FACILITY CONTACT PHONE EXT: Not reported
FACILITY CONTACT EMAIL: Not reported
OPERATOR NAME: Pick Your Partners Auto Wrecking
OPERATOR ADDRESS: 1301 E Orangewood Ave Ste 130
OPERATOR CITY: Anaheim
OPERATOR STATE: California
OPERATOR ZIP: 92805
OPERATOR CONTACT NAME: Cindi R Galfin
OPERATOR CONTACT TITLE: Not reported
OPERATOR CONTACT PHONE: 714-385-1522
OPERATOR CONTACT PHONE EXT: Not reported
OPERATOR CONTACT EMAIL: Not reported
OPERATOR TYPE: Private Business
DEVELOPER NAME: Not reported
DEVELOPER ADDRESS: Not reported
DEVELOPER CITY: Not reported
DEVELOPER STATE: California
DEVELOPER ZIP: Not reported
DEVELOPER CONTACT NAME: Not reported
DEVELOPER CONTACT TITLE: Not reported
CONSTYPE LINEAR UTILITY IND: Not reported
EMERGENCY PHONE NO: Not reported
EMERGENCY PHONE EXT: Not reported
CONSTYPE ABOVE GROUND IND: Not reported
CONSTYPE BELOW GROUND IND: Not reported
CONSTYPE CABLE LINE IND: Not reported
CONSTYPE COMM LINE IND: Not reported
CONSTYPE COMMERTIAL IND: Not reported
CONSTYPE ELECTRICAL LINE IND: Not reported
CONSTYPE GAS LINE IND: Not reported
CONSTYPE INDUSTRIAL IND: Not reported
CONSTYPE OTHER DESRIPTION: Not reported
CONSTYPE OTHER IND: Not reported
CONSTYPE RECONS IND: Not reported
CONSTYPE RESIDENTIAL IND: Not reported
CONSTYPE TRANSPORT IND: Not reported
CONSTYPE UTILITY DESCRIPTION: Not reported
CONSTYPE UTILITY IND: Not reported
CONSTYPE WATER SEWER IND: Not reported
DIR DISCHARGE USWATER IND: Not reported
RECEIVING WATER NAME: Stanton Storm Channel
CERTIFIER NAME: Not reported
CERTIFIER TITLE: Not reported
CERTIFICATION DATE: Not reported
PRIMARY SIC: 5015-Motor Vehicle Parts, Used
SECONDARY SIC: Not reported
TERTIARY SIC: Not reported

Map ID
Direction
Distance
Elevation

MAP FINDINGS

Site

Database(s)

EDR ID Number
EPA ID Number

AB221
North
< 1/8
0.027 mi.
144 ft.

8720 STANTON AVE
BUENA PARK, CA 90620

Site 9 of 11 in cluster AB

EDR Hist Auto 1015660520
N/A

Relative:
Higher

EDR Historical Auto Stations:

Actual:
81 ft.

Name: TOKYO AUTOMOTIVE REPAIR
Year: 1999
Address: 8720 STANTON AVE

Name: TOKYO AUTOMOTIVE REPAIR
Year: 2001
Address: 8720 STANTON AVE

Name: TOKYO AUTOMOTIVE REPAIR
Year: 2002
Address: 8720 STANTON AVE

Name: TOKYO AUTOMOTIVE REPAIR
Year: 2003
Address: 8720 STANTON AVE

Name: TOKYO AUTOMOTIVE REPAIR
Year: 2004
Address: 8720 STANTON AVE

Name: TOKYO AUTOMOTIVE REPAIR
Year: 2006
Address: 8720 STANTON AVE

Name: TOKYO AUTOMOTIVE REPAIR INC
Year: 2007
Address: 8720 STANTON AVE

Name: TOKYO AUTOMOTIVE REPAIR INC
Year: 2008
Address: 8720 STANTON AVE

Name: TOKYO AUTOMOTIVE REPAIR INC
Year: 2009
Address: 8720 STANTON AVE

Name: TOKYO AUTOMOTIVE
Year: 2010
Address: 8720 STANTON AVE

Name: TOKYO AUTOMOTIVE
Year: 2011
Address: 8720 STANTON AVE

Name: TOKYO AUTOMOTIVE
Year: 2012
Address: 8720 STANTON AVE

Map ID
Direction
Distance
Elevation

MAP FINDINGS

Site

Database(s)

EDR ID Number
EPA ID Number

AB222
North
< 1/8
0.027 mi.
144 ft.

TOKYO AUTOMOTIVE RPR
8720 STANTON AVE
BUENA PARK, CA 90620
Site 10 of 11 in cluster AB

RCRA-SQG 1000441832
FINDS CAD981570237
HAZNET
ECHO

Relative:
Higher

RCRA-SQG:

Date form received by agency: 09/24/1986
Facility name: TOKYO AUTOMOTIVE RPR
Facility address: 8720 STANTON AVE
BUENA PARK, CA 90620
EPA ID: CAD981570237
Contact: ENVIRONMENTAL MANAGER
Contact address: 8720 STANTON AVE
BUENA PARK, CA 90620
Contact country: US
Contact telephone: (714) 828-4400
Contact email: Not reported
EPA Region: 09
Classification: Small Small Quantity Generator
Description: Handler: generates more than 100 and less than 1000 kg of hazardous waste during any calendar month and accumulates less than 6000 kg of hazardous waste at any time; or generates 100 kg or less of hazardous waste during any calendar month, and accumulates more than 1000 kg of hazardous waste at any time

Actual:
81 ft.

Owner/Operator Summary:

Owner/operator name: NOT REQUIRED
Owner/operator address: NOT REQUIRED
NOT REQUIRED, ME 99999
Owner/operator country: Not reported
Owner/operator telephone: (415) 555-1212
Legal status: Private
Owner/Operator Type: Operator
Owner/Op start date: Not reported
Owner/Op end date: Not reported

Owner/operator name: MASAHIRO MASUDA
Owner/operator address: NOT REQUIRED
NOT REQUIRED, ME 99999
Owner/operator country: Not reported
Owner/operator telephone: (415) 555-1212
Legal status: Private
Owner/Operator Type: Owner
Owner/Op start date: Not reported
Owner/Op end date: Not reported

Handler Activities Summary:

U.S. importer of hazardous waste: No
Mixed waste (haz. and radioactive): No
Recycler of hazardous waste: No
Transporter of hazardous waste: No
Treater, storer or disposer of HW: No
Underground injection activity: No
On-site burner exemption: No
Furnace exemption: No
Used oil fuel burner: No
Used oil processor: No

Map ID
Direction
Distance
Elevation

MAP FINDINGS

Site

Database(s)

EDR ID Number
EPA ID Number

TOKYO AUTOMOTIVE RPR (Continued)

1000441832

User oil refiner: No
Used oil fuel marketer to burner: No
Used oil Specification marketer: No
Used oil transfer facility: No
Used oil transporter: No

Violation Status: No violations found

FINDS:

Registry ID: 110002717695

Environmental Interest/Information System

California Hazardous Waste Tracking System - Datamart (HWTS-DATAMART) provides California with information on hazardous waste shipments for generators, transporters, and treatment, storage, and disposal facilities.

RCRAInfo is a national information system that supports the Resource Conservation and Recovery Act (RCRA) program through the tracking of events and activities related to facilities that generate, transport, and treat, store, or dispose of hazardous waste. RCRAInfo allows RCRA program staff to track the notification, permit, compliance, and corrective action activities required under RCRA.

HAZNET:

envid: 1000441832
Year: 2000
GEPaid: CAD981570237
Contact: MASAHIRO MASUDA
Telephone: 7145273611
Mailing Name: Not reported
Mailing Address: 8720 STANTON AVE
Mailing City,St,Zip: BUENA PARK, CA 906200000
Gen County: Not reported
TSD EPA ID: CAD099452708
TSD County: Not reported
Waste Category: Unspecified aqueous solution
Disposal Method: Recycler
Tons: 0.41
Cat Decode: Not reported
Method Decode: Not reported
Facility County: Orange

envid: 1000441832
Year: 1999
GEPaid: CAD981570237
Contact: MASHIRO MASUDA
Telephone: 7145273611
Mailing Name: Not reported
Mailing Address: 8720 STANTON AVE
Mailing City,St,Zip: BUENA PARK, CA 906200000
Gen County: Not reported
TSD EPA ID: CAD099452708
TSD County: Not reported
Waste Category: Aqueous solution with total organic residues 10 percent or more

Map ID
Direction
Distance
Elevation

MAP FINDINGS

Site

Database(s)

EDR ID Number
EPA ID Number

TOKYO AUTOMOTIVE RPR (Continued)

1000441832

Disposal Method: Recycler
Tons: .1876
Cat Decode: Not reported
Method Decode: Not reported
Facility County: Orange

envid: 1000441832
Year: 1999
GEPaid: CAD981570237
Contact: MASHIRO MASUDA
Telephone: 7145273611
Mailing Name: Not reported
Mailing Address: 8720 STANTON AVE
Mailing City,St,Zip: BUENA PARK, CA 906200000
Gen County: Not reported
TSD EPA ID: CAT080013352
TSD County: Not reported
Waste Category: Aqueous solution with total organic residues 10 percent or more
Disposal Method: Recycler
Tons: .2293
Cat Decode: Not reported
Method Decode: Not reported
Facility County: Orange

envid: 1000441832
Year: 1998
GEPaid: CAD981570237
Contact: MASHIRO MASUDA
Telephone: 7145273611
Mailing Name: Not reported
Mailing Address: 8720 STANTON AVE
Mailing City,St,Zip: BUENA PARK, CA 906200000
Gen County: Not reported
TSD EPA ID: CAT080013352
TSD County: Not reported
Waste Category: Aqueous solution with total organic residues 10 percent or more
Disposal Method: Recycler
Tons: .4586
Cat Decode: Not reported
Method Decode: Not reported
Facility County: Orange

envid: 1000441832
Year: 1998
GEPaid: CAD981570237
Contact: MASHIRO MASUDA
Telephone: 7145273611
Mailing Name: Not reported
Mailing Address: 8720 STANTON AVE
Mailing City,St,Zip: BUENA PARK, CA 906200000
Gen County: Not reported
TSD EPA ID: CAT000613893
TSD County: Not reported
Waste Category: Aqueous solution with total organic residues less than 10 percent
Disposal Method: Transfer Station
Tons: .1251
Cat Decode: Not reported

Map ID
 Direction
 Distance
 Elevation

MAP FINDINGS

Site

Database(s)

EDR ID Number
 EPA ID Number

TOKYO AUTOMOTIVE RPR (Continued)

1000441832

Method Decode: Not reported
 Facility County: Orange

[Click this hyperlink](#) while viewing on your computer to access
 6 additional CA_HAZNET: record(s) in the EDR Site Report.

ECHO:

Envid: 1000441832
 Registry ID: 110002717695
 DFR URL: http://echo.epa.gov/detailed_facility_report?fid=110002717695

AC223
SSW
 < 1/8
 0.029 mi.
 153 ft.

KEN BROCK
3087 W BALL RD
ANAHEIM, CA 92804
 Site 1 of 2 in cluster AC

HIST UST **U001578687**
 N/A

Relative:
Lower

HIST UST:
 File Number: 0002EA7C
 URL: <http://geotracker.waterboards.ca.gov/ustpdfs/pdf/0002EA7C.pdf>
 Region: STATE
 Facility ID: 00000050336
 Facility Type: Other
 Other Type: Not reported
 Contact Name: Not reported
 Telephone: 7148270956
 Owner Name: KEN BROCK
 Owner Address: 3087 W. BALL RD.
 Owner City,St,Zip: ANAHEIM, CA 92804
 Total Tanks: 0001

Tank Num: 001
 Container Num: 1
 Year Installed: Not reported
 Tank Capacity: 00003000
 Tank Used for: PRODUCT
 Type of Fuel: REGULAR
 Container Construction Thickness: Not reported
 Leak Detection: Visual

Actual:
67 ft.

[Click here for Geo Tracker PDF:](#)

AC224
SSW
 < 1/8
 0.029 mi.
 153 ft.

HILMER HEITMAN
3083 W BALL RD
ANAHEIM, CA 92804
 Site 2 of 2 in cluster AC

HIST UST **U001578684**
 N/A

Relative:
Lower

HIST UST:
 File Number: 0002E9C9
 URL: <http://geotracker.waterboards.ca.gov/ustpdfs/pdf/0002E9C9.pdf>
 Region: STATE
 Facility ID: 00000054500
 Facility Type: Other
 Other Type: FARM
 Contact Name: HILMER HEITMAN

Actual:
67 ft.

Map ID
Direction
Distance
Elevation

MAP FINDINGS

Site

Database(s)

EDR ID Number
EPA ID Number

HILMER HEITMAN (Continued)

U001578684

Telephone: 7145272745
Owner Name: HILMER HEITMAN
Owner Address: 3083 W. BALL RD.
Owner City,St,Zip: ANAHEIM, CA 92804
Total Tanks: 0001

Tank Num: 001
Container Num: 1
Year Installed: 1977
Tank Capacity: 00010000
Tank Used for: PRODUCT
Type of Fuel: DIESEL
Container Construction Thickness: Not reported
Leak Detection: Stock Inventor

[Click here for Geo Tracker PDF:](#)

AB225
North
< 1/8
0.032 mi.
169 ft.

8712 STANTON AVE
BUENA PARK, CA 90620

Site 11 of 11 in cluster AB

EDR Hist Auto 1015660336
N/A

Relative:
Higher

EDR Historical Auto Stations:

Name: MANILLA BRAKE & AUTO REPAIR
Year: 1999
Address: 8712 STANTON AVE

Name: MANILA BRAKES & AUTO REPAIR
Year: 2002
Address: 8712 STANTON AVE

Name: MANILLA BRAKE & AUTO REPAIR
Year: 2003
Address: 8712 STANTON AVE

Name: MANILA BRAKERS & AUTO REPAIR INC
Year: 2004
Address: 8712 STANTON AVE

Name: MANILLA BRAKE & AUTO REPAIR
Year: 2005
Address: 8712 STANTON AVE

Name: MANILLA BRAKE & AUTO REPAIR
Year: 2012
Address: 8712 STANTON AVE

Actual:
81 ft.

Map ID
Direction
Distance
Elevation

MAP FINDINGS

Site

Database(s)

EDR ID Number
EPA ID Number

226
SSE
< 1/8
0.033 mi.
172 ft.

2910 W BALL RD
ANAHEIM, CA 92804

EDR Hist Auto 1015393426
N/A

Relative:
Lower
Actual:
77 ft.

EDR Historical Auto Stations:

Name: ZACKS MOBILE MECHANIC
Year: 2007
Address: 2910 W BALL RD

Name: ZACKS MOBILE MECHANIC
Year: 2008
Address: 2910 W BALL RD

Name: ZACKS MOBIL MECHANIC
Year: 2010
Address: 2910 W BALL RD

227
SSE
< 1/8
0.035 mi.
184 ft.

632 S GAYMONT ST
ANAHEIM, CA 92804

EDR Hist Cleaner 1015083248
N/A

Relative:
Higher
Actual:
78 ft.

EDR Historical Cleaners:

Name: DANIEL BOB CARPET CLEANING
Year: 2004
Address: 632 S GAYMONT ST

Name: DANIEL BOB CARPET CLEANING
Year: 2005
Address: 632 S GAYMONT ST

Name: DANIEL BOB CARPET CLEANING
Year: 2009
Address: 632 S GAYMONT ST

Name: DANIEL BOB CARPET CLEANING
Year: 2010
Address: 632 S GAYMONT ST

228
South
< 1/8
0.069 mi.
364 ft.

8112 STARR ST
STANTON, CA 90680

EDR Hist Cleaner 1015098218
N/A

Relative:
Lower
Actual:
75 ft.

EDR Historical Cleaners:

Name: MAGICS CARPET CLEANER
Year: 2010
Address: 8112 STARR ST

Name: MAGICS CARPET CLEANER
Year: 2011
Address: 8112 STARR ST

Name: MAGICS CARPET CLEANER

Map ID
 Direction
 Distance
 Elevation

MAP FINDINGS

Site

Database(s)

EDR ID Number
 EPA ID Number

(Continued)

1015098218

Year: 2012
 Address: 8112 STARR ST

**AD229
 NW
 < 1/8
 0.094 mi.
 498 ft.**

**3070 W LINCOLN AVE
 ANAHEIM, CA 92801**

Site 1 of 2 in cluster AD

EDR Hist Auto

**1015409715
 N/A**

**Relative:
 Lower**

EDR Historical Auto Stations:

Name: HR PRO AUTO SERVICE CTR
 Year: 2003
 Address: 3070 W LINCOLN AVE

**Actual:
 77 ft.**

**AD230
 NW
 < 1/8
 0.117 mi.
 618 ft.**

**3081 W LINCOLN AVE
 ANAHEIM, CA 92801**

Site 2 of 2 in cluster AD

EDR Hist Auto

**1015410558
 N/A**

**Relative:
 Lower**

EDR Historical Auto Stations:

Name: ESKIMO RADIATOR MANUFACTURING COMPANY DEALERS
 Year: 1999
 Address: 3081 W LINCOLN AVE

**Actual:
 77 ft.**

Name: ACCURATE RADIATOR SERVICE INC
 Year: 2002
 Address: 3081 W LINCOLN AVE

Name: ESKIMO RADIATOR MFG CO
 Year: 2003
 Address: 3081 W LINCOLN AVE

Name: ACCURATE RADIATOR INC
 Year: 2007
 Address: 3081 W LINCOLN AVE

Name: ACCURATE RADIATOR & AC
 Year: 2009
 Address: 3081 W LINCOLN AVE

Name: ACCURATE RADIATOR & AIR COND
 Year: 2010
 Address: 3081 W LINCOLN AVE

Map ID
Direction
Distance
Elevation

MAP FINDINGS

Site

Database(s)

EDR ID Number
EPA ID Number

231
South
1/8-1/4
0.134 mi.
705 ft.

GREGS AUTO
10241 BEACH BLVD
STANTON, CA 90680

RCRA-SQG 1000236874
FINDS CAD982047870
ECHO

Relative:
Lower

RCRA-SQG:

Actual:
72 ft.

Date form received by agency: 10/05/1987
Facility name: GREGS AUTO
Facility address: 10241 BEACH BLVD
STANTON, CA 90680
EPA ID: CAD982047870
Mailing address: BEACH BLVD
STANTON, CA 90680
Contact: ENVIRONMENTAL MANAGER
Contact address: 10241 BEACH BLVD
STANTON, CA 90680
Contact country: US
Contact telephone: (714) 826-9800
Contact email: Not reported
EPA Region: 09
Classification: Small Small Quantity Generator
Description: Handler: generates more than 100 and less than 1000 kg of hazardous waste during any calendar month and accumulates less than 6000 kg of hazardous waste at any time; or generates 100 kg or less of hazardous waste during any calendar month, and accumulates more than 1000 kg of hazardous waste at any time

Owner/Operator Summary:

Owner/operator name: BRIAN PETERS
Owner/operator address: NOT REQUIRED
NOT REQUIRED, ME 99999
Owner/operator country: Not reported
Owner/operator telephone: (415) 555-1212
Legal status: Private
Owner/Operator Type: Owner
Owner/Op start date: Not reported
Owner/Op end date: Not reported

Owner/operator name: NOT REQUIRED
Owner/operator address: NOT REQUIRED
NOT REQUIRED, ME 99999
Owner/operator country: Not reported
Owner/operator telephone: (415) 555-1212
Legal status: Private
Owner/Operator Type: Operator
Owner/Op start date: Not reported
Owner/Op end date: Not reported

Handler Activities Summary:

U.S. importer of hazardous waste: No
Mixed waste (haz. and radioactive): No
Recycler of hazardous waste: No
Transporter of hazardous waste: No
Treater, storer or disposer of HW: No
Underground injection activity: No
On-site burner exemption: No
Furnace exemption: No

Map ID
 Direction
 Distance
 Elevation

MAP FINDINGS

Site

Database(s)

EDR ID Number
 EPA ID Number

GREGS AUTO (Continued)

1000236874

Used oil fuel burner: No
 Used oil processor: No
 User oil refiner: No
 Used oil fuel marketer to burner: No
 Used oil Specification marketer: No
 Used oil transfer facility: No
 Used oil transporter: No

Violation Status: No violations found

FINDS:

Registry ID: 110002787404

Environmental Interest/Information System

RCRAInfo is a national information system that supports the Resource Conservation and Recovery Act (RCRA) program through the tracking of events and activities related to facilities that generate, transport, and treat, store, or dispose of hazardous waste. RCRAInfo allows RCRA program staff to track the notification, permit, compliance, and corrective action activities required under RCRA.

ECHO:

Envid: 1000236874
 Registry ID: 110002787404
 DFR URL: http://echo.epa.gov/detailed_facility_report?fid=110002787404

AE232
WSW
1/8-1/4
0.154 mi.
814 ft.

WESTERN STREET SWEEPER TRANSFER STATAION
600 SOUTH WESTERN AVENUE
ANAHEIM, CA
Site 1 of 4 in cluster AE

SWF/LF S109349410
N/A

Relative:
Lower

SWF/LF (SWIS):

Region: STATE
 Facility ID: 30-AB-0439
 Lat/Long: 33.82431 / -118.0024
 Owner Name: City of Anaheim, Finance Department
 Owner Telephone: 7147655119
 Owner Address: Not reported
 Owner Address2: 200 South Anaheim Blvd.
 Owner City,St,Zip: Anaheim, CA 92805
 Operational Status: Active
 Operator: City of Anaheim, Public Works Operations
 Operator Phone: 7147656860
 Operator Address: Ayumi Wunder, Mamanger
 Operator Address2: 400 East Vermont Avenue
 Operator City,St,Zip: Anaheim, CA 92805
 Permit Date: 06/20/2008
 Permit Status: Notification
 Permitted Acreage: \$0.10
 Activity: Limited Volume Transfer Operation
 Regulation Status: Notification
 Landuse Name: Residential,Commercial
 GIS Source: Map
 Category: Transfer/Processing
 Unit Number: 01

Actual:
68 ft.

Map ID
Direction
Distance
Elevation

MAP FINDINGS

Site

Database(s)

EDR ID Number
EPA ID Number

WESTERN STREET SWEEPER TRANSFER STATION (Continued)

S109349410

Inspection Frequency: Annual
Accepted Waste: Inert,Mixed municipal
Closure Date: Not reported
Closure Type: Not reported
Disposal Acreage: Not reported
SWIS Num: 30-AB-0439
Waste Discharge Requirement Num: Not reported
Program Type: Not reported
Permitted Throughput with Units: 3
Actual Throughput with Units: Tons/day
Permitted Capacity with Units: 690
Remaining Capacity: Not reported
Remaining Capacity with Units: Tons/year
Lat/Long: 33.82431 / -118.0024

AE233
WSW
1/8-1/4
0.162 mi.
854 ft.

VACANT / ERIC T ERICSON
601 S WESTERN AVE
ANAHEIM, CA 92804
Site 2 of 4 in cluster AE

UST U003784525
N/A

Relative:
Lower

Actual:
68 ft.

UST:
Facility ID: 8240
Permitting Agency: Not reported
Latitude: 33.82463
Longitude: -118.00211

AE234
WSW
1/8-1/4
0.162 mi.
854 ft.

HEHR, RICHARD/D & E PROPERTIES
601 S WESTERN AVE
ANAHEIM, CA 92804
Site 3 of 4 in cluster AE

LUST S109284442
N/A

Relative:
Lower

Actual:
68 ft.

LUST:
Region: STATE
Global Id: T0605900989
Latitude: 33.8241428
Longitude: -118.0021524
Case Type: LUST Cleanup Site
Status: Completed - Case Closed
Status Date: 10/18/1995
Lead Agency: SANTA ANA RWQCB (REGION 8)
Case Worker: NOM
Local Agency: ANAHEIM CITY
RB Case Number: 083001288T
LOC Case Number: Not reported
File Location: Not reported
Potential Media Affect: Aquifer used for drinking water supply
Potential Contaminants of Concern: Gasoline
Site History: Not reported

Click here to access the California GeoTracker records for this facility:

Contact:
Global Id: T0605900989
Contact Type: Regional Board Caseworker
Contact Name: NANCY OLSON-MARTIN

Map ID
Direction
Distance
Elevation

MAP FINDINGS

Site

Database(s)

EDR ID Number
EPA ID Number

HEHR, RICHARD/D & E PROPERTIES (Continued)

S109284442

Organization Name: SANTA ANA RWQCB (REGION 8)
Address: 3737 MAIN STREET, SUITE 500
City: RIVERSIDE
Email: nolson-martin@waterboards.ca.gov
Phone Number: Not reported

Global Id: T0605900989
Contact Type: Local Agency Caseworker
Contact Name: RICHARD O. WILSON
Organization Name: ANAHEIM CITY
Address: 201 S. ANAHEIM BLVD. #601
City: ANAHEIM
Email: dwilson@anaheim.net
Phone Number: Not reported

Status History:

Global Id: T0605900989
Status: Open - Case Begin Date
Status Date: 05/31/1989

Global Id: T0605900989
Status: Open - Site Assessment
Status Date: 08/02/1989

Global Id: T0605900989
Status: Completed - Case Closed
Status Date: 10/18/1995

Regulatory Activities:

Global Id: T0605900989
Action Type: Other
Date: 05/31/1989
Action: Leak Stopped

Global Id: T0605900989
Action Type: Other
Date: 07/24/1989
Action: Leak Reported

Global Id: T0605900989
Action Type: ENFORCEMENT
Date: 10/18/1995
Action: Closure/No Further Action Letter

Global Id: T0605900989
Action Type: Other
Date: 05/31/1989
Action: Leak Discovery

Map ID
 Direction
 Distance
 Elevation

MAP FINDINGS

Site

Database(s)

EDR ID Number
 EPA ID Number

AE235 HEHR, RICHARD/D & E PROPE
WSW 601 WESTERN
1/8-1/4 ANAHEIM, CA 92804
0.162 mi.
854 ft. Site 4 of 4 in cluster AE

LUST S103943483
HIST CORTESE N/A

Relative:
Lower

LUST REG 8:

Actual:
68 ft.

Region:	8
County:	Orange
Regional Board:	Santa Ana Region
Facility Status:	Case Closed
Case Number:	083001288T
Local Case Num:	Not reported
Case Type:	Aquifer affected
Substance:	Gasoline
Qty Leaked:	Not reported
Abate Method:	Not reported
Cross Street:	ORANGE
Enf Type:	CLOS
Funding:	Federal Funds
How Discovered:	Not reported
How Stopped:	Not reported
Leak Cause:	Not reported
Leak Source:	Not reported
Global ID:	T0605900989
How Stopped Date:	5/31/1989
Enter Date:	9/7/1989
Date Confirmation of Leak Began:	Not reported
Date Preliminary Assessment Began:	8/2/1989
Discover Date:	5/31/1989
Enforcement Date:	1/1/1965
Close Date:	10/18/1995
Date Prelim Assessment Workplan Submitted:	Not reported
Date Pollution Characterization Began:	Not reported
Date Remediation Plan Submitted:	Not reported
Date Remedial Action Underway:	Not reported
Date Post Remedial Action Monitoring:	Not reported
Enter Date:	9/7/1989
GW Qualifies:	Not reported
Soil Qualifies:	Not reported
Operator:	Not reported
Facility Contact:	Not reported
Interim:	Yes
Oversite Program:	LUST
Latitude:	33.8246471
Longitude:	-118.0023381
MTBE Date:	Not reported
Max MTBE GW:	Not reported
MTBE Concentration:	0
Max MTBE Soil:	Not reported
MTBE Fuel:	1
MTBE Tested:	Site NOT Tested for MTBE. Includes Unknown and Not Analyzed.
MTBE Class:	*
Staff:	NOM
Staff Initials:	ROW
Lead Agency:	Regional Board
Local Agency:	30011
Hydr Basin #:	COASTAL PLAIN OF ORA
Beneficial:	Not reported

Map ID
Direction
Distance
Elevation

MAP FINDINGS

Site

Database(s)

EDR ID Number
EPA ID Number

HEHR, RICHARD/D & E PROPE (Continued)

S103943483

Priority: Not reported
Cleanup Fund Id: Not reported
Work Suspended: Not reported
Summary: Not reported

HIST CORTESE:

Region: CORTESE
Facility County Code: 30
Reg By: LTNKA
Reg Id: 083001288T

**AF236
NE
1/8-1/4
0.163 mi.
859 ft.**

**WHISTLE STOP CLEANER
2804 W LINCOLN AVE
ANAHEIM, CA 92801
Site 1 of 6 in cluster AF**

**RCRA-SQG 1000388977
FINDS CAD981965346
EMI
ECHO**

**Relative:
Higher**

RCRA-SQG:

**Actual:
85 ft.**

Date form received by agency: 02/02/1987
Facility name: WHISTLE STOP CLEANER
Facility address: 2804 W LINCOLN AVE
ANAHEIM, CA 92801
EPA ID: CAD981965346
Mailing address: W LINCOLN AVE
ANAHEIM, CA 92801
Contact: ENVIRONMENTAL MANAGER
Contact address: 2804 W LINCOLN AVE
ANAHEIM, CA 92801
Contact country: US
Contact telephone: (714) 828-7303
Contact email: Not reported
EPA Region: 09
Classification: Small Small Quantity Generator
Description: Handler: generates more than 100 and less than 1000 kg of hazardous waste during any calendar month and accumulates less than 6000 kg of hazardous waste at any time; or generates 100 kg or less of hazardous waste during any calendar month, and accumulates more than 1000 kg of hazardous waste at any time

Owner/Operator Summary:

Owner/operator name: JUNG WOONSOOK
Owner/operator address: NOT REQUIRED
NOT REQUIRED, ME 99999
Owner/operator country: Not reported
Owner/operator telephone: (415) 555-1212
Legal status: Private
Owner/Operator Type: Owner
Owner/Op start date: Not reported
Owner/Op end date: Not reported

Owner/operator name: NOT REQUIRED
Owner/operator address: NOT REQUIRED
NOT REQUIRED, ME 99999
Owner/operator country: Not reported
Owner/operator telephone: (415) 555-1212
Legal status: Private
Owner/Operator Type: Operator

Map ID
Direction
Distance
Elevation

MAP FINDINGS

Site

Database(s)

EDR ID Number
EPA ID Number

WHISTLE STOP CLEANER (Continued)

1000388977

Owner/Op start date: Not reported
Owner/Op end date: Not reported

Handler Activities Summary:

U.S. importer of hazardous waste: No
Mixed waste (haz. and radioactive): No
Recycler of hazardous waste: No
Transporter of hazardous waste: No
Treater, storer or disposer of HW: No
Underground injection activity: No
On-site burner exemption: No
Furnace exemption: No
Used oil fuel burner: No
Used oil processor: No
Used oil refiner: No
Used oil fuel marketer to burner: No
Used oil Specification marketer: No
Used oil transfer facility: No
Used oil transporter: No

Violation Status: No violations found

FINDS:

Registry ID: 110002757749

Environmental Interest/Information System

RCRAInfo is a national information system that supports the Resource Conservation and Recovery Act (RCRA) program through the tracking of events and activities related to facilities that generate, transport, and treat, store, or dispose of hazardous waste. RCRAInfo allows RCRA program staff to track the notification, permit, compliance, and corrective action activities required under RCRA.

EMI:

Year: 1987
County Code: 30
Air Basin: SC
Facility ID: 10068
Air District Name: SC
SIC Code: 7216
Air District Name: SOUTH COAST AQMD
Community Health Air Pollution Info System: Not reported
Consolidated Emission Reporting Rule: Not reported
Total Organic Hydrocarbon Gases Tons/Yr: 0
Reactive Organic Gases Tons/Yr: 0
Carbon Monoxide Emissions Tons/Yr: 0
NOX - Oxides of Nitrogen Tons/Yr: 0
SOX - Oxides of Sulphur Tons/Yr: 0
Particulate Matter Tons/Yr: 0
Part. Matter 10 Micrometers and Smllr Tons/Yr:0

ECHO:

Envid: 1000388977
Registry ID: 110002757749

Map ID
Direction
Distance
Elevation

MAP FINDINGS

Site

Database(s)

EDR ID Number
EPA ID Number

WHISTLE STOP CLEANER (Continued)

1000388977

DFR URL: http://echo.epa.gov/detailed_facility_report?fid=110002757749

237
North
1/8-1/4
0.183 mi.
966 ft.

FIRESTONE STORE #27JK
8600 BEACH BLVD
BUENA PARK, CA 90620

RCRA-SQG 1000222897
FINDS CAD981442320
ECHO

**Relative:
Higher**

RCRA-SQG:

Date form received by agency: 09/10/1986
Facility name: FIRESTONE
Facility address: 8600 BEACH BLVD
BUENA PARK, CA 90620
EPA ID: CAD981442320
Contact: ENVIRONMENTAL MANAGER
Contact address: 8600 BEACH BLVD
BUENA PARK, CA 90620
Contact country: US
Contact telephone: (714) 827-5300
Contact email: Not reported
EPA Region: 09
Classification: Small Small Quantity Generator
Description: Handler: generates more than 100 and less than 1000 kg of hazardous waste during any calendar month and accumulates less than 6000 kg of hazardous waste at any time; or generates 100 kg or less of hazardous waste during any calendar month, and accumulates more than 1000 kg of hazardous waste at any time

**Actual:
81 ft.**

Owner/Operator Summary:

Owner/operator name: FIRESTONE TIRE INC DARROW JEFF MGR
Owner/operator address: NOT REQUIRED
NOT REQUIRED, ME 99999
Owner/operator country: Not reported
Owner/operator telephone: (415) 555-1212
Legal status: Private
Owner/Operator Type: Owner
Owner/Op start date: Not reported
Owner/Op end date: Not reported

Owner/operator name: NOT REQUIRED
Owner/operator address: NOT REQUIRED
NOT REQUIRED, ME 99999

Owner/operator country: Not reported
Owner/operator telephone: (415) 555-1212
Legal status: Private
Owner/Operator Type: Operator
Owner/Op start date: Not reported
Owner/Op end date: Not reported

Handler Activities Summary:

U.S. importer of hazardous waste: No
Mixed waste (haz. and radioactive): No
Recycler of hazardous waste: No
Transporter of hazardous waste: No
Treater, storer or disposer of HW: No
Underground injection activity: No
On-site burner exemption: No

Map ID
Direction
Distance
Elevation

MAP FINDINGS

Site

Database(s)

EDR ID Number
EPA ID Number

FIRESTONE STORE #27JK (Continued)

1000222897

Furnace exemption: No
Used oil fuel burner: No
Used oil processor: No
Used oil refiner: No
Used oil fuel marketer to burner: No
Used oil Specification marketer: No
Used oil transfer facility: No
Used oil transporter: No

Violation Status: No violations found

FINDS:

Registry ID: 110002707321

Environmental Interest/Information System

California Hazardous Waste Tracking System - Datamart (HWTS-DATAMART) provides California with information on hazardous waste shipments for generators, transporters, and treatment, storage, and disposal facilities.

RCRAInfo is a national information system that supports the Resource Conservation and Recovery Act (RCRA) program through the tracking of events and activities related to facilities that generate, transport, and treat, store, or dispose of hazardous waste. RCRAInfo allows RCRA program staff to track the notification, permit, compliance, and corrective action activities required under RCRA.

UORS (California - Used Oil Recycling System). California Integrated Waste Management Board (CIWMB) helps communities establish and promote convenient collection opportunities for used oil and used oil filters.

ECHO:

Envid: 1000222897
Registry ID: 110002707321
DFR URL: http://echo.epa.gov/detailed_facility_report?fid=110002707321

238
West
1/8-1/4
0.184 mi.
973 ft.

WESTERN HIGH SCHOOL
501 S WESTERN AVE
ANAHEIM, CA 92804

RCRA-CESQG 1008194477
CAL000048792

Relative:
Lower

RCRA-CESQG:
Date form received by agency: 03/03/2004
Facility name: WESTERN HIGH SCHOOL
Facility address: 501 S WESTERN AVE
ANAHEIM, CA 92804
EPA ID: CAL000048792
Mailing address: 501 CRESCENT WAY
ANAHEIM, CA 92801
Contact: DARREL ADAIR
Contact address: Not reported
Not reported
Contact country: US
Contact telephone: (714) 999-3581
Contact email: Not reported

Actual:
68 ft.

Map ID
Direction
Distance
Elevation

MAP FINDINGS

Site

Database(s)

EDR ID Number
EPA ID Number

WESTERN HIGH SCHOOL (Continued)

1008194477

EPA Region: 09
Classification: Conditionally Exempt Small Quantity Generator
Description: Handler: generates 100 kg or less of hazardous waste per calendar month, and accumulates 1000 kg or less of hazardous waste at any time; or generates 1 kg or less of acutely hazardous waste per calendar month, and accumulates at any time: 1 kg or less of acutely hazardous waste; or 100 kg or less of any residue or contaminated soil, waste or other debris resulting from the cleanup of a spill, into or on any land or water, of acutely hazardous waste; or generates 100 kg or less of any residue or contaminated soil, waste or other debris resulting from the cleanup of a spill, into or on any land or water, of acutely hazardous waste during any calendar month, and accumulates at any time: 1 kg or less of acutely hazardous waste; or 100 kg or less of any residue or contaminated soil, waste or other debris resulting from the cleanup of a spill, into or on any land or water, of acutely hazardous waste

Owner/Operator Summary:

Owner/operator name: ANAHEIM UNION HIGH SCHOOL
Owner/operator address: 501 CRESCENT WAY
ANAHEIM, CA 92801
Owner/operator country: US
Owner/operator telephone: Not reported
Legal status: Other
Owner/Operator Type: Owner
Owner/Op start date: 01/01/1898
Owner/Op end date: Not reported

Owner/operator name: ANAHEIM UNION HIGH SCHOOL
Owner/operator address: Not reported
Not reported
Owner/operator country: US
Owner/operator telephone: Not reported
Legal status: Other
Owner/Operator Type: Operator
Owner/Op start date: 12/01/2003
Owner/Op end date: Not reported

Handler Activities Summary:

U.S. importer of hazardous waste: No
Mixed waste (haz. and radioactive): No
Recycler of hazardous waste: No
Transporter of hazardous waste: No
Treater, storer or disposer of HW: No
Underground injection activity: No
On-site burner exemption: No
Furnace exemption: No
Used oil fuel burner: No
Used oil processor: No
User oil refiner: No
Used oil fuel marketer to burner: No
Used oil Specification marketer: No
Used oil transfer facility: No
Used oil transporter: No

Waste code: D001

Map ID
Direction
Distance
Elevation

MAP FINDINGS

Site

Database(s)

EDR ID Number
EPA ID Number

WESTERN HIGH SCHOOL (Continued)

1008194477

- . Waste name: IGNITABLE WASTE
 - . Waste code: D002
 - . Waste name: CORROSIVE WASTE
 - . Waste code: D004
 - . Waste name: ARSENIC
 - . Waste code: D005
 - . Waste name: BARIUM
 - . Waste code: D006
 - . Waste name: CADMIUM
 - . Waste code: D007
 - . Waste name: CHROMIUM
 - . Waste code: D008
 - . Waste name: LEAD
 - . Waste code: D009
 - . Waste name: MERCURY
 - . Waste code: D011
 - . Waste name: SILVER
 - . Waste code: P012
 - . Waste name: ARSENIC OXIDE AS₂O₃ (OR) ARSENIC TRIOXIDE
 - . Waste code: P075
 - . Waste name: NICOTINE, & SALTS (OR) PYRIDINE, 3-(1-METHYL-2-PYRROLIDINYL)-,(S)-, & SALTS
 - . Waste code: P098
 - . Waste name: POTASSIUM CYANIDE (OR) POTASSIUM CYANIDE K(CN)
 - . Waste code: U002
 - . Waste name: 2-PROPANONE (I) (OR) ACETONE (I)
 - . Waste code: U004
 - . Waste name: ACETOPHENONE (OR) ETHANONE, 1-PHENYL-
 - . Waste code: U012
 - . Waste name: ANILINE (I,T) (OR) BENZENAMINE (I,T)
 - . Waste code: U031
 - . Waste name: 1-BUTANOL (I) (OR) N-BUTYL ALCOHOL (I)
 - . Waste code: U056
 - . Waste name: BENZENE, HEXAHYDRO- (I) (OR) CYCLOHEXANE (I)
- Violation Status: No violations found

Map ID
Direction
Distance
Elevation

MAP FINDINGS

Site

Database(s)

EDR ID Number
EPA ID Number

AF239
NE
1/8-1/4
0.206 mi.
1088 ft.

THRIFTY OIL COMPANY #357
2811 W LINCOLN AVE
ANAHEIM, CA 92805

SWEEPS UST S101589488
CA FID UST N/A

Site 2 of 6 in cluster AF

Relative:
Higher

SWEEPS UST:

Actual:
87 ft.

Status: Active
Comp Number: 7758
Number: 1
Board Of Equalization: Not reported
Referral Date: 10-23-92
Action Date: 10-23-92
Created Date: 10-23-92
Owner Tank Id: 357306
SWRCB Tank Id: 30-011-007758-000001
Tank Status: A
Capacity: 9816
Active Date: 10-23-92
Tank Use: M.V. FUEL
STG: P
Content: PRM UNLEADED
Number Of Tanks: 3

Status: Active
Comp Number: 7758
Number: 1
Board Of Equalization: Not reported
Referral Date: 10-23-92
Action Date: 10-23-92
Created Date: 10-23-92
Owner Tank Id: 357205
SWRCB Tank Id: 30-011-007758-000002
Tank Status: A
Capacity: 9816
Active Date: 10-23-92
Tank Use: M.V. FUEL
STG: P
Content: REG UNLEADED
Number Of Tanks: Not reported

Status: Active
Comp Number: 7758
Number: 1
Board Of Equalization: Not reported
Referral Date: 10-23-92
Action Date: 10-23-92
Created Date: 10-23-92
Owner Tank Id: 357101
SWRCB Tank Id: 30-011-007758-000003
Tank Status: A
Capacity: 9816
Active Date: 10-23-92
Tank Use: M.V. FUEL
STG: P
Content: REG UNLEADED
Number Of Tanks: Not reported

Map ID
Direction
Distance
Elevation

MAP FINDINGS

Site

Database(s)

EDR ID Number
EPA ID Number

THRIFTY OIL COMPANY #357 (Continued)

S101589488

CA FID UST:
Facility ID: 30015703
Regulated By: UTNKA
Regulated ID: Not reported
Cortese Code: Not reported
SIC Code: Not reported
Facility Phone: 7149959524
Mail To: Not reported
Mailing Address: 10000 LAKEWOOD BLVD
Mailing Address 2: Not reported
Mailing City,St,Zip: ANAHEIM 92805
Contact: Not reported
Contact Phone: Not reported
DUNS Number: Not reported
NPDES Number: Not reported
EPA ID: Not reported
Comments: Not reported
Status: Active

**AF240
NE
1/8-1/4
0.206 mi.
1088 ft.**

**ARCO FACILITY NO 09725
2811 W LINCOLN
ANAHEIM, CA 92801
Site 3 of 6 in cluster AF**

**RCRA-SQG 1004677802
FINDS CAR000101725
ECHO**

**Relative:
Higher**

RCRA-SQG:
Date form received by agency: 07/15/2002
Facility name: ARCO FACILITY NO 09725
Facility address: 2811 W LINCOLN
ANAHEIM, CA 92801
EPA ID: CAR000101725
Mailing address: P O BOX 6038
ARTESIA, CA 907026038
Contact: JACK OMAN
Contact address: P O BOX 6038
ARTESIA, CA 907026038
Contact country: US
Contact telephone: (714) 690-2425
Contact email: Not reported
EPA Region: 09
Classification: Small Small Quantity Generator
Description: Handler: generates more than 100 and less than 1000 kg of hazardous waste during any calendar month and accumulates less than 6000 kg of hazardous waste at any time; or generates 100 kg or less of hazardous waste during any calendar month, and accumulates more than 1000 kg of hazardous waste at any time

**Actual:
87 ft.**

Owner/Operator Summary:
Owner/operator name: B P W COAST PRODUCTS LLC
Owner/operator address: P O BOX 6038
ARTESIA, CA 90702
Owner/operator country: Not reported
Owner/operator telephone: (714) 690-2425
Legal status: Private
Owner/Operator Type: Owner
Owner/Op start date: Not reported
Owner/Op end date: Not reported

Map ID
Direction
Distance
Elevation

MAP FINDINGS

Site

Database(s)

EDR ID Number
EPA ID Number

ARCO FACILITY NO 09725 (Continued)

1004677802

Handler Activities Summary:

U.S. importer of hazardous waste: No
Mixed waste (haz. and radioactive): No
Recycler of hazardous waste: No
Transporter of hazardous waste: No
Treater, storer or disposer of HW: No
Underground injection activity: No
On-site burner exemption: No
Furnace exemption: No
Used oil fuel burner: No
Used oil processor: No
User oil refiner: No
Used oil fuel marketer to burner: No
Used oil Specification marketer: No
Used oil transfer facility: No
Used oil transporter: No

. Waste code: D000
. Waste name: Not Defined

. Waste code: D001
. Waste name: IGNITABLE WASTE

. Waste code: D018
. Waste name: BENZENE

Violation Status: No violations found

FINDS:

Registry ID: 110012202151

Environmental Interest/Information System

California Hazardous Waste Tracking System - Datamart (HWTS-DATAMART) provides California with information on hazardous waste shipments for generators, transporters, and treatment, storage, and disposal facilities.

RCRAInfo is a national information system that supports the Resource Conservation and Recovery Act (RCRA) program through the tracking of events and activities related to facilities that generate, transport, and treat, store, or dispose of hazardous waste. RCRAInfo allows RCRA program staff to track the notification, permit, compliance, and corrective action activities required under RCRA.

Registry ID: 110059748108

Environmental Interest/Information System

STATE MASTER

ECHO:

Envid: 1004677802
Registry ID: 110012202151
DFR URL: http://echo.epa.gov/detailed_facility_report?fid=110012202151

MAP FINDINGS

Map ID
Direction
Distance
Elevation

Site

Database(s)

EDR ID Number
EPA ID Number

AF241 **THRIFTY OIL #7853**
NE **2811 W LINCOLN AVE**
1/8-1/4 **ANAHEIM, CA 92801**
0.206 mi.
1088 ft. **Site 4 of 6 in cluster AF**

UST **U003982025**
N/A

Relative: **UST:**
Higher Facility ID: 10112
 Permitting Agency: Not reported
Actual: Latitude: 33.833947
87 ft. Longitude: -117.9838803

AF242 **TUNE-UP MASTERS**
NE **2800 W LINCOLN AVE**
1/8-1/4 **ANAHEIM, CA 92805**
0.215 mi.
1134 ft. **Site 5 of 6 in cluster AF**

LUST **S105722010**
N/A

Relative: **LUST:**
Higher Region: STATE
 Global Id: T0605901354
Actual: Latitude: 33.831961
86 ft. Longitude: -117.9847777
 Case Type: LUST Cleanup Site
 Status: Completed - Case Closed
 Status Date: 09/29/1994
 Lead Agency: ANAHEIM CITY
 Case Worker: ROW
 Local Agency: ANAHEIM CITY
 RB Case Number: 083001813T
 LOC Case Number: Not reported
 File Location: Not reported
 Potential Media Affect: Soil
 Potential Contaminants of Concern: Waste Oil / Motor / Hydraulic / Lubricating
 Site History: Not reported

Click here to access the California GeoTracker records for this facility:

Contact:
Global Id: T0605901354
Contact Type: Local Agency Caseworker
Contact Name: RICHARD O. WILSON
Organization Name: ANAHEIM CITY
Address: 201 S. ANAHEIM BLVD. #601
City: ANAHEIM
Email: dwilson@anaheim.net
Phone Number: Not reported

Global Id: T0605901354
Contact Type: Regional Board Caseworker
Contact Name: VALERIE JAHN-BULL
Organization Name: SANTA ANA RWQCB (REGION 8)
Address: 3737 MAIN STREET, SUITE 500
City: RIVERSIDE
Email: vjahn-bull@waterboards.ca.gov
Phone Number: 9517824903

Status History:
Global Id: T0605901354
Status: Open - Case Begin Date

Map ID
Direction
Distance
Elevation

MAP FINDINGS

Site

Database(s)

EDR ID Number
EPA ID Number

TUNE-UP MASTERS (Continued)

S105722010

Status Date: 02/10/1993

Global Id: T0605901354
Status: Open - Site Assessment
Status Date: 02/10/1993

Global Id: T0605901354
Status: Open - Site Assessment
Status Date: 03/26/1993

Global Id: T0605901354
Status: Completed - Case Closed
Status Date: 09/29/1994

Regulatory Activities:

Global Id: T0605901354
Action Type: Other
Date: 02/10/1993
Action: Leak Stopped

Global Id: T0605901354
Action Type: Other
Date: 02/10/1993
Action: Leak Reported

Global Id: T0605901354
Action Type: ENFORCEMENT
Date: 09/29/1994
Action: Closure/No Further Action Letter

Global Id: T0605901354
Action Type: ENFORCEMENT
Date: 09/29/1994
Action: State Water Board Closure Order

Global Id: T0605901354
Action Type: Other
Date: 02/10/1993
Action: Leak Discovery

AF243
NE
1/8-1/4
0.215 mi.
1134 ft.

TUNE UP MASTERS
2800 W LINCOLN AVE
ANAHEIM, CA 92801
Site 6 of 6 in cluster AF

UST U003782405
SWEEPS UST N/A

Relative:
Higher

UST:
Facility ID: 3536
Permitting Agency: Not reported
Latitude: 33.8331463
Longitude: -117.9837112

Actual:
86 ft.

SWEEPS UST:
Status: Not reported
Comp Number: 3536
Number: Not reported

Map ID
Direction
Distance
Elevation

MAP FINDINGS

Site

Database(s)

EDR ID Number
EPA ID Number

TUNE UP MASTERS (Continued)

U003782405

Board Of Equalization: 44-035181
Referral Date: Not reported
Action Date: Not reported
Created Date: Not reported
Owner Tank Id: Not reported
SWRCB Tank Id: 30-011-003536-000001
Tank Status: Not reported
Capacity: 280
Active Date: Not reported
Tank Use: OIL
STG: WASTE
Content: WASTE OIL
Number Of Tanks: 1

**AG244
NE
1/8-1/4
0.217 mi.
1148 ft.**

**CHACON AUTOMOTIVE CLINIC
2801 W LINCOLN AVE
ANAHEIM, CA 92801**

**UST U003782375
N/A**

Site 1 of 2 in cluster AG

**Relative:
Higher**

UST:
Facility ID: 7758
Permitting Agency: Not reported
Latitude: 33.83221
Longitude: -117.98499

**Actual:
87 ft.**

Facility ID: 3380
Permitting Agency: Not reported
Latitude: 33.83221
Longitude: -117.98499

**AG245
NE
1/8-1/4
0.217 mi.
1148 ft.**

**THRIFTY OIL #357
2801 W LINCOLN AVE
ANAHEIM, CA 92806**

**LUST U001578798
HIST UST N/A**

Site 2 of 2 in cluster AG

**Relative:
Higher**

LUST:
Region: STATE
Global Id: T0605900506
Latitude: 33.832611178
Longitude: -117.9850222
Case Type: LUST Cleanup Site
Status: Completed - Case Closed
Status Date: 02/08/2007
Lead Agency: ANAHEIM CITY
Case Worker: RM
Local Agency: ANAHEIM CITY
RB Case Number: 083000634T
LOC Case Number: Not reported
File Location: Not reported
Potential Media Affect: Aquifer used for drinking water supply
Potential Contaminants of Concern: Gasoline
Site History: Not reported

**Actual:
87 ft.**

Map ID
Direction
Distance
Elevation

MAP FINDINGS

Site

Database(s)

EDR ID Number
EPA ID Number

THRIFTY OIL #357 (Continued)

U001578798

[Click here to access the California GeoTracker records for this facility:](#)

Contact:

Global Id: T0605900506
Contact Type: Local Agency Caseworker
Contact Name: RALPH MCCAFFREY
Organization Name: ANAHEIM CITY
Address: 201 S. ANAHEIM BLVD. MS 601
City: ANAHEIM
Email: rmccaffrey@anaheim.net
Phone Number: Not reported

Global Id: T0605900506
Contact Type: Regional Board Caseworker
Contact Name: VALERIE JAHN-BULL
Organization Name: SANTA ANA RWQCB (REGION 8)
Address: 3737 MAIN STREET, SUITE 500
City: RIVERSIDE
Email: vjahn-bull@waterboards.ca.gov
Phone Number: 9517824903

Status History:

Global Id: T0605900506
Status: Open - Case Begin Date
Status Date: 01/23/1987

Global Id: T0605900506
Status: Open - Site Assessment
Status Date: 01/23/1987

Global Id: T0605900506
Status: Open - Remediation
Status Date: 06/01/1993

Global Id: T0605900506
Status: Open - Site Assessment
Status Date: 06/15/1995

Global Id: T0605900506
Status: Open - Remediation
Status Date: 09/01/2002

Global Id: T0605900506
Status: Open - Remediation
Status Date: 10/23/2002

Global Id: T0605900506
Status: Open - Remediation
Status Date: 01/09/2004

Global Id: T0605900506
Status: Open - Remediation
Status Date: 01/17/2004

Global Id: T0605900506
Status: Open - Remediation

Map ID
Direction
Distance
Elevation

MAP FINDINGS

Site

Database(s)

EDR ID Number
EPA ID Number

THRIFTY OIL #357 (Continued)

U001578798

Status Date: 10/19/2004

Global Id: T0605900506
Status: Open - Remediation
Status Date: 12/23/2004

Global Id: T0605900506
Status: Open - Remediation
Status Date: 03/28/2005

Global Id: T0605900506
Status: Open - Remediation
Status Date: 07/18/2005

Global Id: T0605900506
Status: Open - Remediation
Status Date: 10/13/2005

Global Id: T0605900506
Status: Open - Remediation
Status Date: 02/08/2006

Global Id: T0605900506
Status: Open - Verification Monitoring
Status Date: 04/12/2006

Global Id: T0605900506
Status: Completed - Case Closed
Status Date: 02/08/2007

Regulatory Activities:

Global Id: T0605900506
Action Type: REMEDIATION
Date: 09/01/2002
Action: Pump & Treat (P&T) Groundwater

Global Id: T0605900506
Action Type: Other
Date: 07/14/1988
Action: Leak Reported

Global Id: T0605900506
Action Type: REMEDIATION
Date: 04/05/2000
Action: Soil Vapor Extraction (SVE)

Global Id: T0605900506
Action Type: ENFORCEMENT
Date: 02/08/2007
Action: Closure/No Further Action Letter

HIST UST:
File Number: 0002EF33
URL: <http://geotracker.waterboards.ca.gov/ustpdfs/pdf/0002EF33.pdf>
Region: STATE

Map ID
Direction
Distance
Elevation

MAP FINDINGS

Site

Database(s)

EDR ID Number
EPA ID Number

THRIFTY OIL #357 (Continued)

U001578798

Facility ID: 00000004733
Facility Type: Gas Station
Other Type: Not reported
Contact Name: Not reported
Telephone: 2139239876
Owner Name: THRIFTY OIL CO.
Owner Address: 10000 LAKEWOOD BLVD.
Owner City,St,Zip: DOWNEY, CA 90240
Total Tanks: 0005

Tank Num: 001
Container Num: 357-1
Year Installed: Not reported
Tank Capacity: 00008139
Tank Used for: PRODUCT
Type of Fuel: REGULAR
Container Construction Thickness: 1/4
Leak Detection: Stock Inventor

Tank Num: 002
Container Num: 357-2
Year Installed: 1982
Tank Capacity: 00015000
Tank Used for: PRODUCT
Type of Fuel: UNLEADED
Container Construction Thickness: .267
Leak Detection: Stock Inventor

Tank Num: 003
Container Num: 357-3
Year Installed: Not reported
Tank Capacity: 00010164
Tank Used for: PRODUCT
Type of Fuel: PREMIUM
Container Construction Thickness: 1/4
Leak Detection: Stock Inventor

Tank Num: 004
Container Num: 357-6
Year Installed: Not reported
Tank Capacity: 00006298
Tank Used for: PRODUCT
Type of Fuel: REGULAR
Container Construction Thickness: 1/4
Leak Detection: Stock Inventor

Tank Num: 005
Container Num: 357-10
Year Installed: Not reported
Tank Capacity: 00000280
Tank Used for: WASTE
Type of Fuel: WASTE OIL
Container Construction Thickness: 12
Leak Detection: Stock Inventor

Map ID
Direction
Distance
Elevation

MAP FINDINGS

Site

Database(s)

EDR ID Number
EPA ID Number

THRIFTY OIL #357 (Continued)

U001578798

[Click here for Geo Tracker PDF:](#)

**AH246
NW
1/8-1/4
0.242 mi.
1280 ft.**

**FAST FUEL #029
3148
ANAHEIM, CA 92665**

**HIST CORTESE S103652083
N/A**

Site 1 of 3 in cluster AH

**Relative:
Lower**

HIST CORTESE:
Region: CORTESE
Facility County Code: 30
Reg By: LTNKA
Reg Id: 083000080T

**Actual:
75 ft.**

**AI247
NNW
1/8-1/4
0.248 mi.
1308 ft.**

**WALGREENS #7679
7878 CRESCENT AVE
BUENA PARK, CA 90620**

**RCRA-CESQG 1016954216
CAL000322923**

Site 1 of 2 in cluster AI

**Relative:
Higher**

RCRA-CESQG:
Date form received by agency: 04/15/2016
Facility name: WALGREENS #7679
Facility address: 7878 CRESCENT AVE
BUENA PARK, CA 90620
EPA ID: CAL000322923
Mailing address: GREY HAWK CT
STE 200
CARLSBAD, CA 92010
Contact: KARINA ROMERO
Contact address: GREY HAWK CT STE 200
CARLSBAD, CA 92010
Contact country: US
Contact telephone: (760) 602-8700
Contact email: REGULATORY@3ECOMPANY.COM
EPA Region: 09

**Actual:
80 ft.**

Classification: Conditionally Exempt Small Quantity Generator
Description: Handler: generates 100 kg or less of hazardous waste per calendar month, and accumulates 1000 kg or less of hazardous waste at any time; or generates 1 kg or less of acutely hazardous waste per calendar month, and accumulates at any time: 1 kg or less of acutely hazardous waste; or 100 kg or less of any residue or contaminated soil, waste or other debris resulting from the cleanup of a spill, into or on any land or water, of acutely hazardous waste; or generates 100 kg or less of any residue or contaminated soil, waste or other debris resulting from the cleanup of a spill, into or on any land or water, of acutely hazardous waste during any calendar month, and accumulates at any time: 1 kg or less of acutely hazardous waste; or 100 kg or less of any residue or contaminated soil, waste or other debris resulting from the cleanup of a spill, into or on any land or water, of acutely hazardous waste

Owner/Operator Summary:

Owner/operator name: WALGREEN CO.
Owner/operator address: Not reported
Not reported

Map ID
Direction
Distance
Elevation

MAP FINDINGS

Site

Database(s)

EDR ID Number
EPA ID Number

WALGREENS #7679 (Continued)

1016954216

Owner/operator country: Not reported
Owner/operator telephone: Not reported
Legal status: Private
Owner/Operator Type: Operator
Owner/Op start date: 11/22/2003
Owner/Op end date: Not reported

Owner/operator name: RAVENWOOD TOWERS INC
Owner/operator address: PO BOX 1715
NEWPORT BEACH, CA 92659

Owner/operator country: US
Owner/operator telephone: (949) 642-1626
Legal status: Private
Owner/Operator Type: Owner
Owner/Op start date: 11/03/2003
Owner/Op end date: Not reported

Handler Activities Summary:

U.S. importer of hazardous waste: No
Mixed waste (haz. and radioactive): No
Recycler of hazardous waste: No
Transporter of hazardous waste: No
Treater, storer or disposer of HW: No
Underground injection activity: No
On-site burner exemption: No
Furnace exemption: No
Used oil fuel burner: No
Used oil processor: No
User oil refiner: No
Used oil fuel marketer to burner: No
Used oil Specification marketer: No
Used oil transfer facility: No
Used oil transporter: No

. Waste code: 122
. Waste name: 122

. Waste code: 214
. Waste name: 214

. Waste code: 311
. Waste name: 311

. Waste code: D001
. Waste name: IGNITABLE WASTE

. Waste code: D002
. Waste name: CORROSIVE WASTE

. Waste code: D007
. Waste name: CHROMIUM

. Waste code: D010
. Waste name: SELENIUM

. Waste code: P001
. Waste name: 2H-1-BENZOPYRAN-2-ONE, 4-HYDROXY-3-(3-OXO-1-PHENYLBUTYL)-, & SALTS,

Map ID
Direction
Distance
Elevation

MAP FINDINGS

Site

Database(s)

EDR ID Number
EPA ID Number

WALGREENS #7679 (Continued)

1016954216

WHEN PRESENT AT CONCENTRATIONS GREATER THAN 0.3% (OR) WARFARIN, & SALTS, WHEN PRESENT AT CONCENTRATIONS GREATER THAN 0.3%

Historical Generators:

Date form received by agency: 03/01/2014

Site name: WALGREENS #7679

Classification: Conditionally Exempt Small Quantity Generator

. Waste code: D001

. Waste name: IGNITABLE WASTE

. Waste code: D002

. Waste name: CORROSIVE WASTE

. Waste code: D007

. Waste name: CHROMIUM

. Waste code: D009

. Waste name: MERCURY

. Waste code: D010

. Waste name: SELENIUM

. Waste code: D024

. Waste name: M-CRESOL

. Waste code: P001

. Waste name: 2H-1-BENZOPYRAN-2-ONE, 4-HYDROXY-3-(3-OXO-1-PHENYLBUTYL)-, & SALTS, WHEN PRESENT AT CONCENTRATIONS GREATER THAN 0.3% (OR) WARFARIN, & SALTS, WHEN PRESENT AT CONCENTRATIONS GREATER THAN 0.3%

. Waste code: P075

. Waste name: NICOTINE, & SALTS (OR) PYRIDINE, 3-(1-METHYL-2-PYRROLIDINYL)-,(S)-, & SALTS

. Waste code: U034

. Waste name: ACETALDEHYDE, TRICHLORO- (OR) CHLORAL

. Waste code: U165

. Waste name: NAPHTHALENE

Violation Status: No violations found

AI248
NNW
1/8-1/4
0.248 mi.
1308 ft.
Relative:
Higher
Actual:
80 ft.

WALGREENS #7679
7878 CRESCENT AVE
BUENA PARK, CA 90620
Site 2 of 2 in cluster AI

RCRA-CESQG 1017785827
FINDS CAR000253187

RCRA-CESQG:

Date form received by agency: 04/15/2016

Facility name: WALGREENS #7679

Facility address: 7878 CRESCENT AVE
BUENA PARK, CA 90620

EPA ID: CAR000253187

Mailing address: GREYHAWK CT
SUITE 200
CARLSBAD, CA 92010

MAP FINDINGS

Site

Database(s)

EDR ID Number
EPA ID Number

WALGREENS #7679 (Continued)

1017785827

Contact: KARINA ROMERO
Contact address: GREYHAWK CT SUITE 200
CARLSBAD, CA 92010
Contact country: US
Contact telephone: (760) 602-8700
Contact email: REGULATORY@3ECOMPANY.COM
EPA Region: 09
Classification: Conditionally Exempt Small Quantity Generator
Description: Handler: generates 100 kg or less of hazardous waste per calendar month, and accumulates 1000 kg or less of hazardous waste at any time; or generates 1 kg or less of acutely hazardous waste per calendar month, and accumulates at any time: 1 kg or less of acutely hazardous waste; or 100 kg or less of any residue or contaminated soil, waste or other debris resulting from the cleanup of a spill, into or on any land or water, of acutely hazardous waste; or generates 100 kg or less of any residue or contaminated soil, waste or other debris resulting from the cleanup of a spill, into or on any land or water, of acutely hazardous waste during any calendar month, and accumulates at any time: 1 kg or less of acutely hazardous waste; or 100 kg or less of any residue or contaminated soil, waste or other debris resulting from the cleanup of a spill, into or on any land or water, of acutely hazardous waste

Owner/Operator Summary:

Owner/operator name: RAVENWOOD TOWERS INC
Owner/operator address: PO BOX 1715
NEWPORT BEACH, CA 92659
Owner/operator country: US
Owner/operator telephone: 949-642-1626
Legal status: Private
Owner/Operator Type: Owner
Owner/Op start date: 11/03/2003
Owner/Op end date: Not reported

Owner/operator name: WALGREEN CO
Owner/operator address: Not reported
Not reported
Owner/operator country: US
Owner/operator telephone: Not reported
Legal status: Private
Owner/Operator Type: Operator
Owner/Op start date: 11/03/2003
Owner/Op end date: Not reported

Owner/operator name: WALGREEN CO.
Owner/operator address: Not reported
Not reported
Owner/operator country: Not reported
Owner/operator telephone: Not reported
Legal status: Private
Owner/Operator Type: Operator
Owner/Op start date: 11/22/2003
Owner/Op end date: Not reported

Owner/operator name: RAVENWOOD TOWERS INC
Owner/operator address: PO BOX 1715
NEWPORT BEACH, CA 92659

Map ID
Direction
Distance
Elevation

MAP FINDINGS

Site

Database(s)

EDR ID Number
EPA ID Number

WALGREENS #7679 (Continued)

1017785827

Owner/operator country: US
Owner/operator telephone: (949) 642-1626
Legal status: Private
Owner/Operator Type: Owner
Owner/Op start date: 11/03/2003
Owner/Op end date: Not reported

Handler Activities Summary:

U.S. importer of hazardous waste: No
Mixed waste (haz. and radioactive): No
Recycler of hazardous waste: No
Transporter of hazardous waste: No
Treater, storer or disposer of HW: No
Underground injection activity: No
On-site burner exemption: No
Furnace exemption: No
Used oil fuel burner: No
Used oil processor: No
User oil refiner: No
Used oil fuel marketer to burner: No
Used oil Specification marketer: No
Used oil transfer facility: No
Used oil transporter: No

. Waste code: 122
. Waste name: 122

. Waste code: 131
. Waste name: 131

. Waste code: 214
. Waste name: 214

. Waste code: 311
. Waste name: 311

. Waste code: 331
. Waste name: 331

. Waste code: D001
. Waste name: IGNITABLE WASTE

. Waste code: D002
. Waste name: CORROSIVE WASTE

. Waste code: D007
. Waste name: CHROMIUM

. Waste code: D010
. Waste name: SELENIUM

. Waste code: D024
. Waste name: M-CRESOL

. Waste code: P001
. Waste name: 2H-1-BENZOPYRAN-2-ONE, 4-HYDROXY-3-(3-OXO-1-PHENYLBUTYL)-, & SALTS, WHEN PRESENT AT CONCENTRATIONS GREATER THAN 0.3% (OR) WARFARIN, &

Map ID
Direction
Distance
Elevation

MAP FINDINGS

Site

Database(s)

EDR ID Number
EPA ID Number

WALGREENS #7679 (Continued)

1017785827

SALTS, WHEN PRESENT AT CONCENTRATIONS GREATER THAN 0.3%

. Waste code: P075
. Waste name: NICOTINE, & SALTS (OR) PYRIDINE, 3-(1-METHYL-2-PYRROLIDINYL)-(S)-, & SALTS

Historical Generators:

Date form received by agency: 04/20/2015
Site name: WALGREEN NO 7679
Classification: Large Quantity Generator

. Waste code: 122
. Waste name: 122

. Waste code: 131
. Waste name: 131

. Waste code: 134
. Waste name: 134

. Waste code: 135
. Waste name: 135

. Waste code: 141
. Waste name: 141

. Waste code: 181
. Waste name: 181

. Waste code: 214
. Waste name: 214

. Waste code: 221
. Waste name: 221

. Waste code: 232
. Waste name: 232

. Waste code: 311
. Waste name: 311

. Waste code: 331
. Waste name: 331

. Waste code: 352
. Waste name: 352

. Waste code: 791
. Waste name: 791

. Waste code: D001
. Waste name: IGNITABLE WASTE

. Waste code: D002
. Waste name: CORROSIVE WASTE

. Waste code: D003

Map ID
 Direction
 Distance
 Elevation

MAP FINDINGS

Site

Database(s)

EDR ID Number
 EPA ID Number

WALGREENS #7679 (Continued)

1017785827

- . Waste name: REACTIVE WASTE
- . Waste code: D007
- . Waste name: CHROMIUM
- . Waste code: D009
- . Waste name: MERCURY
- . Waste code: D024
- . Waste name: M-CRESOL
- . Waste code: D026
- . Waste name: CRESOL
- . Waste code: P001
- . Waste name: 2H-1-BENZOPYRAN-2-ONE, 4-HYDROXY-3-(3-OXO-1-PHENYLBUTYL)-, & SALTS, WHEN PRESENT AT CONCENTRATIONS GREATER THAN 0.3% (OR) WARFARIN, & SALTS, WHEN PRESENT AT CONCENTRATIONS GREATER THAN 0.3%
- . Waste code: P075
- . Waste name: NICOTINE, & SALTS (OR) PYRIDINE, 3-(1-METHYL-2-PYRROLIDINYL)-,(S)-, & SALTS
- . Waste code: P105
- . Waste name: SODIUM AZIDE
- . Waste code: U034
- . Waste name: ACETALDEHYDE, TRICHLORO- (OR) CHLORAL
- . Waste code: U044
- . Waste name: CHLOROFORM (OR) METHANE, TRICHLORO-
- . Waste code: U122
- . Waste name: FORMALDEHYDE
- . Waste code: U165
- . Waste name: NAPHTHALENE
- . Waste code: U188
- . Waste name: PHENOL
- . Waste code: U201
- . Waste name: 1,3-BENZENEDIOL (OR) RESORCINOL
- Violation Status: No violations found

AJ249 SW
1/8-1/4
0.248 mi.
1312 ft.
E-Z SERVE STATION 1012
3175 BALL ROAD
ANAHEIM, CA 93806
Site 1 of 4 in cluster AJ

LUST **S101299252**
HIST UST **N/A**
HIST CORTESE

Relative: LUST REG 8:
Lower Region: 8
 County: Orange
Actual: Regional Board: Santa Ana Region
64 ft. Facility Status: Remedial action (cleanup) Underway
 Case Number: 083000889T

Map ID
Direction
Distance
Elevation

MAP FINDINGS

Site

Database(s)

EDR ID Number
EPA ID Number

E-Z SERVE STATION 1012 (Continued)

S101299252

Local Case Num:	Not reported
Case Type:	Aquifer affected
Substance:	Gasoline
Qty Leaked:	Not reported
Abate Method:	Excavate and Dispose - remove contaminated soil and dispose in approved site
Cross Street:	WESTERN
Enf Type:	VER
Funding:	State Funds
How Discovered:	Not reported
How Stopped:	Not reported
Leak Cause:	Not reported
Leak Source:	Not reported
Global ID:	T0605900703
How Stopped Date:	Not reported
Enter Date:	6/15/1988
Date Confirmation of Leak Began:	5/26/1988
Date Preliminary Assessment Began:	6/27/1988
Discover Date:	5/26/1988
Enforcement Date:	12/20/2000
Close Date:	Not reported
Date Prelim Assessment Workplan Submitted:	Not reported
Date Pollution Characterization Began:	11/17/1994
Date Remediation Plan Submitted:	10/5/2003
Date Remedial Action Underway:	10/8/2003
Date Post Remedial Action Monitoring:	6/28/2002
Enter Date:	6/15/1988
GW Qualifies:	=
Soil Qualifies:	ND
Operator:	Not reported
Facility Contact:	Not reported
Interim:	No
Oversite Program:	LUST
Latitude:	33.8174635
Longitude:	-118.0019762
MTBE Date:	12/17/1998
Max MTBE GW:	3300
MTBE Concentration:	8
Max MTBE Soil:	0
MTBE Fuel:	1
MTBE Tested:	MTBE Detected. Site tested for MTBE & MTBE detected
MTBE Class:	*
Staff:	NOM
Staff Initials:	RM
Lead Agency:	Regional Board
Local Agency:	30011
Hydr Basin #:	COASTAL PLAIN OF ORA
Beneficial:	Not reported
Priority:	Not reported
Cleanup Fund Id:	Not reported
Work Suspended:	Not reported
Summary:	CAO DRAFTED FOR THIS SITE. 9/96 FINAL RAP SUBMITTED PROPOSING VES/AS. RAP ADDENDUM SUBMITTED 5/97. EFFECTIVE 4/22/97 RESTRUCTURE PETROLEUM MARKETING SERVICES, INC. HAS ASSUMED ALL LIABILITIES FOR E-Z SERVE PETROLEUM MARKETING CO.

HIST UST:

File Number: 0002E87C

Map ID
 Direction
 Distance
 Elevation

MAP FINDINGS

Site

Database(s)

EDR ID Number
 EPA ID Number

E-Z SERVE STATION 1012 (Continued)

S101299252

URL: <http://geotracker.waterboards.ca.gov/ustpdfs/pdf/0002E87C.pdf>
 Region: Not reported
 Facility ID: Not reported
 Facility Type: Not reported
 Other Type: Not reported
 Contact Name: Not reported
 Telephone: Not reported
 Owner Name: Not reported
 Owner Address: Not reported
 Owner City,St,Zip: Not reported
 Total Tanks: Not reported

Tank Num: Not reported
 Container Num: Not reported
 Year Installed: Not reported
 Tank Capacity: Not reported
 Tank Used for: Not reported
 Type of Fuel: Not reported
 Container Construction Thickness: Not reported
 Leak Detection: Not reported

Click here for Geo Tracker PDF:

HIST CORTESE:

Region: CORTESE
 Facility County Code: 30
 Reg By: LTNKA
 Reg Id: 083000889T

AJ250
SW
1/8-1/4
0.248 mi.
1312 ft.

PHILLIPS AUTOMOTIVE #1012
3175 W BALL RD # 1012
ANAHEIM, CA 92804
Site 2 of 4 in cluster AJ

UST U003941142
N/A

Relative:
Lower

UST:
 Facility ID: 4807
 Permitting Agency: Not reported
 Actual: Latitude: 33.81742
 64 ft. Longitude: -118.00111

AJ251
SW
1/8-1/4
0.248 mi.
1312 ft.

PHILLIPS AUTOMOTIVE
3175 W BALL RD
ANAHEIM, CA 92804
Site 3 of 4 in cluster AJ

HIST UST U001578696
N/A

Relative:
Lower

HIST UST:
 File Number: Not reported
 URL: Not reported
 Actual: Region: STATE
 64 ft. Facility ID: 00000048776
 Facility Type: Gas Station
 Other Type: Not reported
 Contact Name: Not reported
 Telephone: 7148271409

Map ID
Direction
Distance
Elevation

MAP FINDINGS

Site

Database(s)

EDR ID Number
EPA ID Number

PHILLIPS AUTOMOTIVE (Continued)

U001578696

Owner Name: WILLIAM PHILLIPS
Owner Address: 3175 W. BALL ROAD
Owner City,St,Zip: ANAHEIM, CA 92804
Total Tanks: 0004

Tank Num: 001
Container Num: 1
Year Installed: Not reported
Tank Capacity: 00010000
Tank Used for: WASTE
Type of Fuel: WASTE OIL
Container Construction Thickness: Not reported
Leak Detection: Stock Inventor

Tank Num: 002
Container Num: 2
Year Installed: Not reported
Tank Capacity: 00000000
Tank Used for: PRODUCT
Type of Fuel: UNLEADED
Container Construction Thickness: Not reported
Leak Detection: Stock Inventor

Tank Num: 003
Container Num: 3
Year Installed: Not reported
Tank Capacity: 00000000
Tank Used for: PRODUCT
Type of Fuel: REGULAR
Container Construction Thickness: Not reported
Leak Detection: Stock Inventor

Tank Num: 004
Container Num: 4
Year Installed: Not reported
Tank Capacity: 00000000
Tank Used for: PRODUCT
Type of Fuel: PREMIUM
Container Construction Thickness: Not reported
Leak Detection: Stock Inventor

AJ252
SW
1/8-1/4
0.248 mi.
1312 ft.

E-Z SERVE #100842
3175 W BALL RD
ANAHEIM, CA 92804
Site 4 of 4 in cluster AJ

LUST **U001593094**
HIST UST **N/A**

Relative:
Lower

LUST:
Region: STATE
Global Id: T0605900703
Latitude: 33.817463501
Longitude: -118.00197615
Case Type: LUST Cleanup Site
Status: Completed - Case Closed
Status Date: 04/09/2012
Lead Agency: SANTA ANA RWQCB (REGION 8)
Case Worker: NOM
Local Agency: ANAHEIM CITY

Actual:
64 ft.

Map ID
Direction
Distance
Elevation

MAP FINDINGS

Site

Database(s)

EDR ID Number
EPA ID Number

E-Z SERVE #100842 (Continued)

U001593094

RB Case Number: 083000889T
LOC Case Number: Not reported
File Location: Not reported
Potential Media Affect: Aquifer used for drinking water supply
Potential Contaminants of Concern: Gasoline
Site History: .

[Click here to access the California GeoTracker records for this facility:](#)

Contact:

Global Id: T0605900703
Contact Type: Regional Board Caseworker
Contact Name: NANCY OLSON-MARTIN
Organization Name: SANTA ANA RWQCB (REGION 8)
Address: 3737 MAIN STREET, SUITE 500
City: RIVERSIDE
Email: nolson-martin@waterboards.ca.gov
Phone Number: Not reported

Global Id: T0605900703
Contact Type: Local Agency Caseworker
Contact Name: RALPH MCCAFFREY
Organization Name: ANAHEIM CITY
Address: 201 S. ANAHEIM BLVD. MS 601
City: ANAHEIM
Email: rmccaffrey@anaheim.net
Phone Number: Not reported

Status History:

Global Id: T0605900703
Status: Open - Case Begin Date
Status Date: 05/26/1988

Global Id: T0605900703
Status: Open - Site Assessment
Status Date: 05/26/1988

Global Id: T0605900703
Status: Open - Site Assessment
Status Date: 06/27/1988

Global Id: T0605900703
Status: Open - Site Assessment
Status Date: 11/17/1994

Global Id: T0605900703
Status: Open - Remediation
Status Date: 10/28/1996

Global Id: T0605900703
Status: Open - Remediation
Status Date: 07/12/2000

Global Id: T0605900703
Status: Open - Verification Monitoring
Status Date: 09/28/2000

Map ID
Direction
Distance
Elevation

MAP FINDINGS

Site

Database(s)

EDR ID Number
EPA ID Number

E-Z SERVE #100842 (Continued)

U001593094

Global Id: T0605900703
Status: Open - Verification Monitoring
Status Date: 06/28/2002

Global Id: T0605900703
Status: Open - Remediation
Status Date: 10/05/2003

Global Id: T0605900703
Status: Open - Remediation
Status Date: 10/08/2003

Global Id: T0605900703
Status: Open - Site Assessment
Status Date: 06/22/2005

Global Id: T0605900703
Status: Open - Remediation
Status Date: 11/28/2005

Global Id: T0605900703
Status: Open - Remediation
Status Date: 03/03/2006

Global Id: T0605900703
Status: Open - Remediation
Status Date: 04/19/2007

Global Id: T0605900703
Status: Open - Remediation
Status Date: 08/02/2007

Global Id: T0605900703
Status: Open - Remediation
Status Date: 08/03/2007

Global Id: T0605900703
Status: Open - Remediation
Status Date: 11/02/2007

Global Id: T0605900703
Status: Open - Remediation
Status Date: 01/14/2008

Global Id: T0605900703
Status: Open - Remediation
Status Date: 03/13/2008

Global Id: T0605900703
Status: Completed - Case Closed
Status Date: 04/09/2012

Regulatory Activities:

Global Id: T0605900703
Action Type: ENFORCEMENT
Date: 04/13/2007
Action: Technical Correspondence / Assistance / Other

Map ID
Direction
Distance
Elevation

MAP FINDINGS

Site

Database(s)

EDR ID Number
EPA ID Number

E-Z SERVE #100842 (Continued)

U001593094

Global Id:	T0605900703
Action Type:	ENFORCEMENT
Date:	07/11/2008
Action:	Verbal Enforcement
Global Id:	T0605900703
Action Type:	ENFORCEMENT
Date:	04/02/2008
Action:	Verbal Communication
Global Id:	T0605900703
Action Type:	ENFORCEMENT
Date:	09/03/2008
Action:	Staff Letter
Global Id:	T0605900703
Action Type:	RESPONSE
Date:	03/14/2008
Action:	Final Remedial Action Report / Corrective Action Report
Global Id:	T0605900703
Action Type:	RESPONSE
Date:	11/28/2005
Action:	CAP/RAP - Final Remediation / Design Plan
Global Id:	T0605900703
Action Type:	RESPONSE
Date:	10/07/2005
Action:	Monitoring Report - Quarterly
Global Id:	T0605900703
Action Type:	RESPONSE
Date:	05/26/2011
Action:	Correspondence
Global Id:	T0605900703
Action Type:	RESPONSE
Date:	07/15/2011
Action:	Verbal Communication
Global Id:	T0605900703
Action Type:	RESPONSE
Date:	08/01/2011
Action:	Monitoring Report - Semi-Annually
Global Id:	T0605900703
Action Type:	RESPONSE
Date:	09/16/2011
Action:	Monitoring Report - Quarterly
Global Id:	T0605900703
Action Type:	RESPONSE
Date:	02/02/2012
Action:	Sensitive Receptor Survey Report
Global Id:	T0605900703
Action Type:	RESPONSE

Map ID
Direction
Distance
Elevation

MAP FINDINGS

Site

Database(s)

EDR ID Number
EPA ID Number

E-Z SERVE #100842 (Continued)

U001593094

Date: 01/09/2012
Action: Remedial Progress Report

Global Id: T0605900703
Action Type: RESPONSE
Date: 02/02/2012
Action: Monitoring Report - Other

Global Id: T0605900703
Action Type: REMEDIATION
Date: 04/06/2011
Action: In Situ Physical/Chemical Treatment (other than SVE)

Global Id: T0605900703
Action Type: REMEDIATION
Date: 08/07/2010
Action: In Situ Physical/Chemical Treatment (other than SVE)

Global Id: T0605900703
Action Type: ENFORCEMENT
Date: 03/18/2009
Action: Staff Letter

Global Id: T0605900703
Action Type: ENFORCEMENT
Date: 05/01/2009
Action: Meeting

Global Id: T0605900703
Action Type: RESPONSE
Date: 02/17/2005
Action: Monitoring Report - Quarterly

Global Id: T0605900703
Action Type: RESPONSE
Date: 11/16/2007
Action: Unknown

Global Id: T0605900703
Action Type: RESPONSE
Date: 08/03/2007
Action: Final Remedial Action Report / Corrective Action Report

Global Id: T0605900703
Action Type: RESPONSE
Date: 02/06/2006
Action: Monitoring Report - Quarterly

Global Id: T0605900703
Action Type: RESPONSE
Date: 10/30/2007
Action: Remedial Progress Report

Global Id: T0605900703
Action Type: RESPONSE
Date: 08/30/2016
Action: Email Correspondence

Map ID
Direction
Distance
Elevation

MAP FINDINGS

Site

Database(s)

EDR ID Number
EPA ID Number

E-Z SERVE #100842 (Continued)

U001593094

Global Id:	T0605900703
Action Type:	ENFORCEMENT
Date:	11/16/2010
Action:	Meeting
Global Id:	T0605900703
Action Type:	ENFORCEMENT
Date:	10/29/2007
Action:	Technical Correspondence / Assistance / Other
Global Id:	T0605900703
Action Type:	ENFORCEMENT
Date:	09/02/2010
Action:	Staff Letter
Global Id:	T0605900703
Action Type:	ENFORCEMENT
Date:	07/30/2008
Action:	Staff Letter
Global Id:	T0605900703
Action Type:	ENFORCEMENT
Date:	07/18/2007
Action:	Verbal Communication
Global Id:	T0605900703
Action Type:	ENFORCEMENT
Date:	07/06/1995
Action:	Notice to Comply
Global Id:	T0605900703
Action Type:	ENFORCEMENT
Date:	09/09/1998
Action:	Notice to Comply
Global Id:	T0605900703
Action Type:	ENFORCEMENT
Date:	12/20/2000
Action:	Notice of Violation
Global Id:	T0605900703
Action Type:	ENFORCEMENT
Date:	09/09/1998
Action:	Notice of Violation
Global Id:	T0605900703
Action Type:	Other
Date:	06/06/1988
Action:	Leak Reported
Global Id:	T0605900703
Action Type:	RESPONSE
Date:	08/10/2005
Action:	Monitoring Report - Quarterly
Global Id:	T0605900703
Action Type:	RESPONSE

Map ID
Direction
Distance
Elevation

MAP FINDINGS

Site

Database(s)

EDR ID Number
EPA ID Number

E-Z SERVE #100842 (Continued)

U001593094

Date: 03/03/2006
Action: CAP/RAP - Other Report

Global Id: T0605900703
Action Type: RESPONSE
Date: 06/30/2006
Action: Monitoring Report - Quarterly

Global Id: T0605900703
Action Type: RESPONSE
Date: 04/30/2007
Action: Monitoring Report - Quarterly

Global Id: T0605900703
Action Type: RESPONSE
Date: 02/09/2007
Action: Monitoring Report - Quarterly

Global Id: T0605900703
Action Type: RESPONSE
Date: 01/01/2006
Action: Other Report / Document

Global Id: T0605900703
Action Type: REMEDIATION
Date: 01/22/2011
Action: In Situ Physical/Chemical Treatment (other than SVE)

Global Id: T0605900703
Action Type: REMEDIATION
Date: 10/21/2010
Action: In Situ Physical/Chemical Treatment (other than SVE)

Global Id: T0605900703
Action Type: ENFORCEMENT
Date: 10/02/2002
Action: * No Action

Global Id: T0605900703
Action Type: ENFORCEMENT
Date: 04/30/2003
Action: * No Action

Global Id: T0605900703
Action Type: ENFORCEMENT
Date: 01/28/2003
Action: File review

Global Id: T0605900703
Action Type: ENFORCEMENT
Date: 10/02/2002
Action: File review

Global Id: T0605900703
Action Type: ENFORCEMENT
Date: 08/22/2002
Action: File review

Map ID
Direction
Distance
Elevation

MAP FINDINGS

Site

Database(s)

EDR ID Number
EPA ID Number

E-Z SERVE #100842 (Continued)

U001593094

Global Id:	T0605900703
Action Type:	ENFORCEMENT
Date:	08/22/2002
Action:	Staff Letter
Global Id:	T0605900703
Action Type:	ENFORCEMENT
Date:	09/26/2003
Action:	* No Action
Global Id:	T0605900703
Action Type:	ENFORCEMENT
Date:	02/03/2010
Action:	Staff Letter
Global Id:	T0605900703
Action Type:	ENFORCEMENT
Date:	03/29/2010
Action:	Staff Letter
Global Id:	T0605900703
Action Type:	RESPONSE
Date:	10/30/2006
Action:	Monitoring Report - Quarterly
Global Id:	T0605900703
Action Type:	RESPONSE
Date:	06/30/2006
Action:	Other Report / Document
Global Id:	T0605900703
Action Type:	RESPONSE
Date:	02/28/2007
Action:	Other Workplan
Global Id:	T0605900703
Action Type:	RESPONSE
Date:	04/30/2007
Action:	Remedial Progress Report
Global Id:	T0605900703
Action Type:	RESPONSE
Date:	04/30/2007
Action:	Monitoring Report - Quarterly
Global Id:	T0605900703
Action Type:	RESPONSE
Date:	08/30/2007
Action:	Monitoring Report - Quarterly
Global Id:	T0605900703
Action Type:	ENFORCEMENT
Date:	12/31/2003
Action:	Staff Letter
Global Id:	T0605900703
Action Type:	ENFORCEMENT

Map ID
Direction
Distance
Elevation

MAP FINDINGS

Site

Database(s)

EDR ID Number
EPA ID Number

E-Z SERVE #100842 (Continued)

U001593094

Date: 12/19/2003
Action: * No Action

Global Id: T0605900703
Action Type: ENFORCEMENT
Date: 07/07/2003
Action: * Verbal Communication

Global Id: T0605900703
Action Type: ENFORCEMENT
Date: 10/10/2003
Action: Staff Letter

Global Id: T0605900703
Action Type: ENFORCEMENT
Date: 07/15/2003
Action: * Verbal Communication

Global Id: T0605900703
Action Type: ENFORCEMENT
Date: 07/08/2003
Action: Staff Letter

Global Id: T0605900703
Action Type: ENFORCEMENT
Date: 03/04/2005
Action: Staff Letter

Global Id: T0605900703
Action Type: ENFORCEMENT
Date: 04/26/2004
Action: Notice to Comply

Global Id: T0605900703
Action Type: ENFORCEMENT
Date: 07/21/2005
Action: Staff Letter

Global Id: T0605900703
Action Type: ENFORCEMENT
Date: 06/15/2010
Action: Meeting

Global Id: T0605900703
Action Type: RESPONSE
Date: 11/30/2008
Action: Monitoring Report - Quarterly

Global Id: T0605900703
Action Type: RESPONSE
Date: 08/20/2008
Action: Other Report / Document

Global Id: T0605900703
Action Type: RESPONSE
Date: 11/04/2008
Action: Verbal Communication

Map ID
Direction
Distance
Elevation

MAP FINDINGS

Site

Database(s)

EDR ID Number
EPA ID Number

E-Z SERVE #100842 (Continued)

U001593094

Global Id: T0605900703
Action Type: RESPONSE
Date: 07/30/2007
Action: Remedial Progress Report

Global Id: T0605900703
Action Type: RESPONSE
Date: 02/14/2008
Action: Monitoring Report - Quarterly

Global Id: T0605900703
Action Type: RESPONSE
Date: 04/30/2008
Action: Monitoring Report - Quarterly

Global Id: T0605900703
Action Type: RESPONSE
Date: 04/30/2008
Action: Well Installation Report

Global Id: T0605900703
Action Type: RESPONSE
Date: 07/14/2008
Action: Other Report / Document

Global Id: T0605900703
Action Type: ENFORCEMENT
Date: 06/03/2005
Action: Staff Letter

Global Id: T0605900703
Action Type: ENFORCEMENT
Date: 02/23/2005
Action: File review

Global Id: T0605900703
Action Type: ENFORCEMENT
Date: 02/23/2007
Action: Staff Letter

Global Id: T0605900703
Action Type: ENFORCEMENT
Date: 03/02/2005
Action: * No Action

Global Id: T0605900703
Action Type: ENFORCEMENT
Date: 01/20/2006
Action: Staff Letter

Global Id: T0605900703
Action Type: ENFORCEMENT
Date: 06/17/2005
Action: * Verbal Communication

Global Id: T0605900703
Action Type: ENFORCEMENT

Map ID
Direction
Distance
Elevation

MAP FINDINGS

Site

Database(s)

EDR ID Number
EPA ID Number

E-Z SERVE #100842 (Continued)

U001593094

Date: 09/08/2005
Action: Staff Letter

Global Id: T0605900703
Action Type: ENFORCEMENT
Date: 01/18/2011
Action: Meeting

Global Id: T0605900703
Action Type: ENFORCEMENT
Date: 09/23/2011
Action: Verbal Enforcement

Global Id: T0605900703
Action Type: ENFORCEMENT
Date: 07/15/2011
Action: Staff Letter

Global Id: T0605900703
Action Type: ENFORCEMENT
Date: 01/24/2002
Action: Staff Letter

Global Id: T0605900703
Action Type: ENFORCEMENT
Date: 06/28/2002
Action: Staff Letter

Global Id: T0605900703
Action Type: RESPONSE
Date: 02/04/2009
Action: Monitoring Report - Quarterly

Global Id: T0605900703
Action Type: RESPONSE
Date: 10/30/2002
Action: Monitoring Report - Quarterly

Global Id: T0605900703
Action Type: RESPONSE
Date: 03/30/2006
Action: Monitoring Report - Quarterly

Global Id: T0605900703
Action Type: RESPONSE
Date: 12/30/2007
Action: Remedial Progress Report

Global Id: T0605900703
Action Type: RESPONSE
Date: 11/01/2008
Action: Risk Assessment Report

Global Id: T0605900703
Action Type: RESPONSE
Date: 10/30/2007
Action: Monitoring Report - Quarterly

Map ID
Direction
Distance
Elevation

MAP FINDINGS

Site

Database(s)

EDR ID Number
EPA ID Number

E-Z SERVE #100842 (Continued)

U001593094

Global Id:	T0605900703
Action Type:	REMEDIATION
Date:	05/15/2000
Action:	Excavation
Global Id:	T0605900703
Action Type:	REMEDIATION
Date:	05/15/2000
Action:	Other (Use Description Field)
Global Id:	T0605900703
Action Type:	REMEDIATION
Date:	05/15/2000
Action:	Other (Use Description Field)
Global Id:	T0605900703
Action Type:	ENFORCEMENT
Date:	02/07/2006
Action:	File review
Global Id:	T0605900703
Action Type:	ENFORCEMENT
Date:	07/17/2007
Action:	Verbal Communication
Global Id:	T0605900703
Action Type:	ENFORCEMENT
Date:	07/13/2005
Action:	* No Action
Global Id:	T0605900703
Action Type:	ENFORCEMENT
Date:	03/16/2006
Action:	Staff Letter
Global Id:	T0605900703
Action Type:	ENFORCEMENT
Date:	10/03/2005
Action:	* Verbal Communication
Global Id:	T0605900703
Action Type:	ENFORCEMENT
Date:	06/15/2006
Action:	Staff Letter
Global Id:	T0605900703
Action Type:	ENFORCEMENT
Date:	11/18/2005
Action:	Warning Letter
Global Id:	T0605900703
Action Type:	ENFORCEMENT
Date:	08/08/2007
Action:	Technical Correspondence / Assistance / Other
Global Id:	T0605900703
Action Type:	ENFORCEMENT

Map ID
Direction
Distance
Elevation

MAP FINDINGS

Site

Database(s)

EDR ID Number
EPA ID Number

E-Z SERVE #100842 (Continued)

U001593094

Date: 08/26/2005
Action: * No Action

Global Id: T0605900703
Action Type: ENFORCEMENT
Date: 06/22/2006
Action: Technical Correspondence / Assistance / Other

Global Id: T0605900703
Action Type: ENFORCEMENT
Date: 11/17/2006
Action: Verbal Communication

Global Id: T0605900703
Action Type: ENFORCEMENT
Date: 03/24/2006
Action: * No Action

Global Id: T0605900703
Action Type: ENFORCEMENT
Date: 06/12/2006
Action: Technical Correspondence / Assistance / Other

Global Id: T0605900703
Action Type: ENFORCEMENT
Date: 05/25/2007
Action: Verbal Enforcement

Global Id: T0605900703
Action Type: ENFORCEMENT
Date: 10/26/2007
Action: Technical Correspondence / Assistance / Other

Global Id: T0605900703
Action Type: ENFORCEMENT
Date: 10/22/2007
Action: Technical Correspondence / Assistance / Other

Global Id: T0605900703
Action Type: ENFORCEMENT
Date: 10/19/2007
Action: Technical Correspondence / Assistance / Other

Global Id: T0605900703
Action Type: ENFORCEMENT
Date: 09/19/2006
Action: Staff Letter

Global Id: T0605900703
Action Type: ENFORCEMENT
Date: 10/25/2007
Action: Technical Correspondence / Assistance / Other

Global Id: T0605900703
Action Type: ENFORCEMENT
Date: 10/30/2007
Action: Technical Correspondence / Assistance / Other

Map ID
Direction
Distance
Elevation

MAP FINDINGS

Site

Database(s)

EDR ID Number
EPA ID Number

E-Z SERVE #100842 (Continued)

U001593094

Global Id:	T0605900703
Action Type:	ENFORCEMENT
Date:	10/19/2010
Action:	Meeting
Global Id:	T0605900703
Action Type:	ENFORCEMENT
Date:	08/17/2010
Action:	Meeting
Global Id:	T0605900703
Action Type:	ENFORCEMENT
Date:	11/16/2007
Action:	Staff Letter
Global Id:	T0605900703
Action Type:	ENFORCEMENT
Date:	12/07/2007
Action:	Staff Letter
Global Id:	T0605900703
Action Type:	ENFORCEMENT
Date:	05/21/1999
Action:	Staff Letter
Global Id:	T0605900703
Action Type:	ENFORCEMENT
Date:	10/22/1999
Action:	Staff Letter
Global Id:	T0605900703
Action Type:	ENFORCEMENT
Date:	12/10/2001
Action:	Staff Letter
Global Id:	T0605900703
Action Type:	RESPONSE
Date:	01/30/2010
Action:	Monitoring Report - Semi-Annually
Global Id:	T0605900703
Action Type:	RESPONSE
Date:	03/04/2009
Action:	Correspondence
Global Id:	T0605900703
Action Type:	RESPONSE
Date:	07/30/2009
Action:	Monitoring Report - Semi-Annually
Global Id:	T0605900703
Action Type:	RESPONSE
Date:	10/01/2012
Action:	Well Destruction Report
Global Id:	T0605900703
Action Type:	RESPONSE

Map ID
Direction
Distance
Elevation

MAP FINDINGS

Site

Database(s)

EDR ID Number
EPA ID Number

E-Z SERVE #100842 (Continued)

U001593094

Date: 03/24/2010
Action: Corrective Action Plan / Remedial Action Plan - Addendum

Global Id: T0605900703
Action Type: RESPONSE
Date: 07/29/2010
Action: Correspondence

Global Id: T0605900703
Action Type: RESPONSE
Date: 01/31/2011
Action: Monitoring Report - Semi-Annually

Global Id: T0605900703
Action Type: RESPONSE
Date: 05/09/2010
Action: Correspondence

Global Id: T0605900703
Action Type: RESPONSE
Date: 01/31/2011
Action: Remedial Progress Report

Global Id: T0605900703
Action Type: ENFORCEMENT
Date: 02/14/2007
Action: Technical Correspondence / Assistance / Other

Global Id: T0605900703
Action Type: ENFORCEMENT
Date: 11/20/2007
Action: Technical Correspondence / Assistance / Other

Global Id: T0605900703
Action Type: ENFORCEMENT
Date: 01/02/2008
Action: Verbal Communication

Global Id: T0605900703
Action Type: ENFORCEMENT
Date: 11/07/2007
Action: Technical Correspondence / Assistance / Other

Global Id: T0605900703
Action Type: ENFORCEMENT
Date: 01/15/2008
Action: Verbal Communication

Global Id: T0605900703
Action Type: ENFORCEMENT
Date: 02/26/2008
Action: Staff Letter

Global Id: T0605900703
Action Type: ENFORCEMENT
Date: 11/09/2007
Action: Technical Correspondence / Assistance / Other

Map ID
Direction
Distance
Elevation

MAP FINDINGS

Site

Database(s)

EDR ID Number
EPA ID Number

E-Z SERVE #100842 (Continued)

U001593094

Global Id:	T0605900703
Action Type:	ENFORCEMENT
Date:	11/16/2007
Action:	Staff Letter
Global Id:	T0605900703
Action Type:	ENFORCEMENT
Date:	12/18/2007
Action:	Verbal Communication
Global Id:	T0605900703
Action Type:	ENFORCEMENT
Date:	01/16/2008
Action:	Verbal Communication
Global Id:	T0605900703
Action Type:	ENFORCEMENT
Date:	04/26/2007
Action:	Technical Correspondence / Assistance / Other
Global Id:	T0605900703
Action Type:	ENFORCEMENT
Date:	07/25/2007
Action:	Meeting
Global Id:	T0605900703
Action Type:	ENFORCEMENT
Date:	07/19/2007
Action:	Verbal Communication
Global Id:	T0605900703
Action Type:	ENFORCEMENT
Date:	07/26/2007
Action:	Meeting
Global Id:	T0605900703
Action Type:	ENFORCEMENT
Date:	08/24/2007
Action:	Technical Correspondence / Assistance / Other
Global Id:	T0605900703
Action Type:	ENFORCEMENT
Date:	02/20/2008
Action:	Technical Correspondence / Assistance / Other
Global Id:	T0605900703
Action Type:	ENFORCEMENT
Date:	03/14/2008
Action:	Verbal Communication
Global Id:	T0605900703
Action Type:	ENFORCEMENT
Date:	03/19/2008
Action:	Staff Letter
Global Id:	T0605900703
Action Type:	ENFORCEMENT

Map ID
Direction
Distance
Elevation

MAP FINDINGS

Site

Database(s)

EDR ID Number
EPA ID Number

E-Z SERVE #100842 (Continued)

U001593094

Date: 06/06/2008
Action: Verbal Communication

Global Id: T0605900703
Action Type: ENFORCEMENT
Date: 04/21/2011
Action: Meeting

Global Id: T0605900703
Action Type: ENFORCEMENT
Date: 11/16/2011
Action: File Review - Closure

Global Id: T0605900703
Action Type: ENFORCEMENT
Date: 12/02/2011
Action: Staff Letter

Global Id: T0605900703
Action Type: ENFORCEMENT
Date: 03/07/2012
Action: Notification - Preclosure

Global Id: T0605900703
Action Type: ENFORCEMENT
Date: 10/31/2008
Action: Staff Letter

Global Id: T0605900703
Action Type: ENFORCEMENT
Date: 04/21/1999
Action: Staff Letter

Global Id: T0605900703
Action Type: ENFORCEMENT
Date: 12/07/2007
Action: Staff Letter

Global Id: T0605900703
Action Type: RESPONSE
Date: 10/30/2002
Action: Monitoring Report - Quarterly

Global Id: T0605900703
Action Type: ENFORCEMENT
Date: 08/03/2007
Action: Staff Letter

Global Id: T0605900703
Action Type: ENFORCEMENT
Date: 03/25/2008
Action: Technical Correspondence / Assistance / Other

Global Id: T0605900703
Action Type: ENFORCEMENT
Date: 07/02/2008
Action: Staff Letter

Map ID
Direction
Distance
Elevation

MAP FINDINGS

Site

Database(s)

EDR ID Number
EPA ID Number

E-Z SERVE #100842 (Continued)

U001593094

Global Id:	T0605900703
Action Type:	ENFORCEMENT
Date:	05/12/2008
Action:	Staff Letter
Global Id:	T0605900703
Action Type:	ENFORCEMENT
Date:	12/28/2007
Action:	Meeting
Global Id:	T0605900703
Action Type:	ENFORCEMENT
Date:	12/07/2007
Action:	Staff Letter
Global Id:	T0605900703
Action Type:	ENFORCEMENT
Date:	05/06/2008
Action:	Verbal Communication
Global Id:	T0605900703
Action Type:	ENFORCEMENT
Date:	05/30/2008
Action:	Verbal Communication
Global Id:	T0605900703
Action Type:	ENFORCEMENT
Date:	05/07/2008
Action:	Verbal Communication
Global Id:	T0605900703
Action Type:	ENFORCEMENT
Date:	05/08/2008
Action:	Verbal Communication
Global Id:	T0605900703
Action Type:	ENFORCEMENT
Date:	03/13/2001
Action:	Meeting
Global Id:	T0605900703
Action Type:	ENFORCEMENT
Date:	01/28/2003
Action:	Staff Letter
Global Id:	T0605900703
Action Type:	ENFORCEMENT
Date:	04/09/2012
Action:	Closure/No Further Action Letter
Global Id:	T0605900703
Action Type:	Other
Date:	05/26/1988
Action:	Leak Discovery
Global Id:	T0605900703
Action Type:	RESPONSE

Map ID
Direction
Distance
Elevation

MAP FINDINGS

Site

Database(s)

EDR ID Number
EPA ID Number

E-Z SERVE #100842 (Continued)

U001593094

Date: 09/19/2003
Action: Soil and Water Investigation Report

Global Id: T0605900703
Action Type: RESPONSE
Date: 06/30/2003
Action: Monitoring Report - Quarterly

Global Id: T0605900703
Action Type: RESPONSE
Date: 06/30/2003
Action: Monitoring Report - Quarterly

Global Id: T0605900703
Action Type: RESPONSE
Date: 10/27/2003
Action: Corrective Action Plan / Remedial Action Plan

Global Id: T0605900703
Action Type: RESPONSE
Date: 12/30/2003
Action: Monitoring Report - Quarterly

Global Id: T0605900703
Action Type: RESPONSE
Date: 08/03/2010
Action: Monitoring Report - Semi-Annually

Global Id: T0605900703
Action Type: RESPONSE
Date: 08/16/2010
Action: CAP/RAP - Other Report

Global Id: T0605900703
Action Type: RESPONSE
Date: 08/28/2009
Action: Clean Up Fund - 5-Year Review Summary

Global Id: T0605900703
Action Type: RESPONSE
Date: 12/16/2010
Action: Correspondence

Global Id: T0605900703
Action Type: RESPONSE
Date: 10/30/2010
Action: Remedial Progress Report

Global Id: T0605900703
Action Type: ENFORCEMENT
Date: 03/17/2008
Action: Technical Correspondence / Assistance / Other

Global Id: T0605900703
Action Type: ENFORCEMENT
Date: 02/28/2007
Action: Verbal Communication

Map ID
Direction
Distance
Elevation

MAP FINDINGS

Site

Database(s)

EDR ID Number
EPA ID Number

E-Z SERVE #100842 (Continued)

U001593094

Global Id:	T0605900703
Action Type:	ENFORCEMENT
Date:	09/29/2003
Action:	Staff Letter
Global Id:	T0605900703
Action Type:	ENFORCEMENT
Date:	07/07/2003
Action:	* No Action
Global Id:	T0605900703
Action Type:	ENFORCEMENT
Date:	01/06/2005
Action:	* Verbal Communication
Global Id:	T0605900703
Action Type:	ENFORCEMENT
Date:	04/07/2008
Action:	Verbal Communication
Global Id:	T0605900703
Action Type:	RESPONSE
Date:	04/30/2003
Action:	Monitoring Report - Quarterly
Global Id:	T0605900703
Action Type:	RESPONSE
Date:	09/30/2003
Action:	Soil and Water Investigation Report
Global Id:	T0605900703
Action Type:	RESPONSE
Date:	09/30/2003
Action:	Monitoring Report - Quarterly
Global Id:	T0605900703
Action Type:	RESPONSE
Date:	02/01/2005
Action:	Monitoring Report - Quarterly
Global Id:	T0605900703
Action Type:	RESPONSE
Date:	06/24/2005
Action:	Other Report / Document
Global Id:	T0605900703
Action Type:	RESPONSE
Date:	06/24/2005
Action:	Soil and Water Investigation Workplan
Global Id:	T0605900703
Action Type:	RESPONSE
Date:	12/27/2010
Action:	Verbal Communication
Global Id:	T0605900703
Action Type:	RESPONSE

Map ID
Direction
Distance
Elevation

MAP FINDINGS

Site

Database(s)

EDR ID Number
EPA ID Number

E-Z SERVE #100842 (Continued)

U001593094

Date: 04/06/2011
Action: Correspondence

Global Id: T0605900703
Action Type: RESPONSE
Date: 01/25/2011
Action: Clean Up Fund - 5-Year Review Summary

Global Id: T0605900703
Action Type: RESPONSE
Date: 05/06/2011
Action: Remedial Progress Report

HIST UST:

File Number: 0001F117
URL: <http://geotracker.waterboards.ca.gov/ustpdfs/pdf/0001F117.pdf>
Region: STATE
Facility ID: 00000017813
Facility Type: Gas Station
Other Type: Not reported
Contact Name: WILLIAM PHILLIPS
Telephone: 7149841261
Owner Name: E-Z SERVE OF CALIFORNIA, INC.
Owner Address: P.O. BOX 3550
Owner City,St,Zip: ONTARIO, CA 91761
Total Tanks: 0005

Tank Num: 001
Container Num: 1
Year Installed: Not reported
Tank Capacity: 00010000
Tank Used for: PRODUCT
Type of Fuel: REGULAR
Container Construction Thickness: 1/4"
Leak Detection: None

Tank Num: 002
Container Num: 2
Year Installed: Not reported
Tank Capacity: 00010000
Tank Used for: PRODUCT
Type of Fuel: UNLEADED
Container Construction Thickness: 1/4"
Leak Detection: None

Tank Num: 003
Container Num: 3
Year Installed: Not reported
Tank Capacity: 00010000
Tank Used for: PRODUCT
Type of Fuel: PREMIUM
Container Construction Thickness: 1/4"
Leak Detection: None

Tank Num: 004
Container Num: 4

Map ID
Direction
Distance
Elevation

MAP FINDINGS

Site

Database(s)

EDR ID Number
EPA ID Number

E-Z SERVE #100842 (Continued)

U001593094

Year Installed: Not reported
Tank Capacity: 00000280
Tank Used for: PRODUCT
Type of Fuel: WASTE OIL
Container Construction Thickness: 12
Leak Detection: None

Tank Num: 005
Container Num: 5
Year Installed: Not reported
Tank Capacity: 00000000
Tank Used for: WASTE
Type of Fuel: Not reported
Container Construction Thickness: Not reported
Leak Detection: None

[Click here for Geo Tracker PDF:](#)

**AK253
NNW
1/4-1/2
0.258 mi.
1364 ft.**

**ARCO #1969
7760 CRESCENT AVE
BUENA PARK, CA 90620
Site 1 of 2 in cluster AK**

**LUST U003432747
SWEEPS UST N/A
Orange Co. Industrial Site**

**Relative:
Higher

Actual:
79 ft.**

LUST:
Region: STATE
Global Id: T0605900639
Latitude: 33.8393158
Longitude: -117.9976193
Case Type: LUST Cleanup Site
Status: Completed - Case Closed
Status Date: 04/10/2009
Lead Agency: ORANGE COUNTY LOP
Case Worker: DB
Local Agency: ORANGE COUNTY LOP
RB Case Number: 083000812T
LOC Case Number: 89UT002
File Location: Local Agency
Potential Media Affect: Other Groundwater (uses other than drinking water)
Potential Contaminants of Concern: Waste Oil / Motor / Hydraulic / Lubricating, Gasoline
Site History: Not reported

[Click here to access the California GeoTracker records for this facility:](#)

Contact:
Global Id: T0605900639
Contact Type: Local Agency Caseworker
Contact Name: DENAMARIE BAKER
Organization Name: ORANGE COUNTY LOP
Address: 1241 E. DYER ROAD, STE. 120
City: SANTA ANA
Email: dbaker@ochca.com
Phone Number: 7144336255

Global Id: T0605900639
Contact Type: Regional Board Caseworker
Contact Name: VALERIE JAHN-BULL
Organization Name: SANTA ANA RWQCB (REGION 8)

Map ID
Direction
Distance
Elevation

MAP FINDINGS

Site

Database(s)

EDR ID Number
EPA ID Number

ARCO #1969 (Continued)

U003432747

Address: 3737 MAIN STREET, SUITE 500
City: RIVERSIDE
Email: vjahn-bull@waterboards.ca.gov
Phone Number: 9517824903

Status History:

Global Id: T0605900639
Status: Open - Case Begin Date
Status Date: 01/03/1989

Global Id: T0605900639
Status: Open - Remediation
Status Date: 09/01/1995

Global Id: T0605900639
Status: Open - Remediation
Status Date: 06/05/2001

Global Id: T0605900639
Status: Open - Verification Monitoring
Status Date: 12/30/2005

Global Id: T0605900639
Status: Completed - Case Closed
Status Date: 04/10/2009

Regulatory Activities:

Global Id: T0605900639
Action Type: ENFORCEMENT
Date: 08/15/2008
Action: Staff Letter

Global Id: T0605900639
Action Type: ENFORCEMENT
Date: 08/15/2008
Action: Staff Letter

Global Id: T0605900639
Action Type: Other
Date: 01/03/1989
Action: Leak Stopped

Global Id: T0605900639
Action Type: ENFORCEMENT
Date: 04/10/2009
Action: Closure/No Further Action Letter

Global Id: T0605900639
Action Type: Other
Date: 01/03/1989
Action: Leak Reported

Global Id: T0605900639
Action Type: REMEDIATION
Date: 01/25/1994
Action: Excavation

Map ID
Direction
Distance
Elevation

MAP FINDINGS

Site

Database(s)

EDR ID Number
EPA ID Number

ARCO #1969 (Continued)

U003432747

Global Id:	T0605900639
Action Type:	RESPONSE
Date:	05/08/1991
Action:	Other Report / Document
Global Id:	T0605900639
Action Type:	RESPONSE
Date:	05/31/2001
Action:	Pilot Study/ Treatability Report
Global Id:	T0605900639
Action Type:	RESPONSE
Date:	04/21/2000
Action:	Interim Remedial Action Report
Global Id:	T0605900639
Action Type:	RESPONSE
Date:	02/11/2002
Action:	Remedial Progress Report
Global Id:	T0605900639
Action Type:	RESPONSE
Date:	12/19/1990
Action:	Other Report / Document
Global Id:	T0605900639
Action Type:	RESPONSE
Date:	03/17/1993
Action:	Well Installation Report
Global Id:	T0605900639
Action Type:	RESPONSE
Date:	05/10/2000
Action:	Well Installation Report
Global Id:	T0605900639
Action Type:	RESPONSE
Date:	09/14/2000
Action:	Well Installation Workplan
Global Id:	T0605900639
Action Type:	RESPONSE
Date:	01/02/2004
Action:	Interim Remedial Action Plan
Global Id:	T0605900639
Action Type:	RESPONSE
Date:	01/09/1990
Action:	Soil and Water Investigation Report
Global Id:	T0605900639
Action Type:	RESPONSE
Date:	07/05/2000
Action:	Other Report / Document
Global Id:	T0605900639
Action Type:	RESPONSE

Map ID
Direction
Distance
Elevation

MAP FINDINGS

Site

Database(s)

EDR ID Number
EPA ID Number

ARCO #1969 (Continued)

U003432747

Date: 01/25/2001
Action: Well Installation Report

Global Id: T0605900639
Action Type: RESPONSE
Date: 10/04/1989
Action: Soil and Water Investigation Report

Global Id: T0605900639
Action Type: RESPONSE
Date: 10/25/1993
Action: Interim Remedial Action Report

Global Id: T0605900639
Action Type: RESPONSE
Date: 06/30/1994
Action: Monitoring Report - Quarterly

Global Id: T0605900639
Action Type: RESPONSE
Date: 10/06/1992
Action: Soil and Water Investigation Workplan

Global Id: T0605900639
Action Type: RESPONSE
Date: 08/13/1991
Action: Interim Remedial Action Report

Global Id: T0605900639
Action Type: RESPONSE
Date: 06/26/1995
Action: Soil and Water Investigation Report

Global Id: T0605900639
Action Type: RESPONSE
Date: 05/08/1991
Action: Monitoring Report - Quarterly

Global Id: T0605900639
Action Type: RESPONSE
Date: 02/22/2000
Action: Soil and Water Investigation Report

Global Id: T0605900639
Action Type: ENFORCEMENT
Date: 06/20/2003
Action: Court Injunction

Global Id: T0605900639
Action Type: ENFORCEMENT
Date: 06/20/2003
Action: Staff Letter

Global Id: T0605900639
Action Type: ENFORCEMENT
Date: 01/18/2007
Action: Staff Letter

Map ID
Direction
Distance
Elevation

MAP FINDINGS

Site

Database(s)

EDR ID Number
EPA ID Number

ARCO #1969 (Continued)

U003432747

Global Id: T0605900639
Action Type: Other
Date: 01/03/1989
Action: Leak Discovery

ORANGE CO. LUST:

Region: ORANGE
Facility Id: 89UT002
Released Substance: Waste oil/Used oil
Date Closed: 04/10/2009
Record ID: RO0002791

Region: ORANGE
Facility Id: 89UT002
Released Substance: Gasoline-Automotive (motor gasoline and additives), leaded & unleaded
Date Closed: 04/10/2009
Record ID: RO0002791

LUST REG 8:

Region: 8
County: Orange
Regional Board: Santa Ana Region
Facility Status: Remedial action (cleanup) Underway
Case Number: 083000812T
Local Case Num: 89UT002
Case Type: Other ground water affected
Substance: 12035,800661
Qty Leaked: 0
Abate Method: Not reported
Cross Street: Not reported
Enf Type: INJ
Funding: Not reported
How Discovered: Tank Closure
How Stopped: New Tank
Leak Cause: Unknown
Leak Source: Unknown
Global ID: T0605900639
How Stopped Date: 1/3/1989
Enter Date: Not reported
Date Confirmation of Leak Began: Not reported
Date Preliminary Assessment Began: Not reported
Discover Date: 1/3/1989
Enforcement Date: Not reported
Close Date: Not reported
Date Prelim Assessment Workplan Submitted: Not reported
Date Pollution Characterization Began: Not reported
Date Remediation Plan Submitted: 9/1/1995
Date Remedial Action Underway: 6/5/2001
Date Post Remedial Action Monitoring: Not reported
Enter Date: Not reported
GW Qualifies: =
Soil Qualifies: Not reported
Operator: Not reported
Facility Contact: Not reported
Interim: Not reported

Map ID
Direction
Distance
Elevation

MAP FINDINGS

Site

Database(s)

EDR ID Number
EPA ID Number

ARCO #1969 (Continued)

U003432747

Oversite Program: LUST
Latitude: 33.8393158
Longitude: -117.9976193
MTBE Date: 1/8/2003
Max MTBE GW: 3500
MTBE Concentration: 0
Max MTBE Soil: Not reported
MTBE Fuel: 0
MTBE Tested: MTBE Detected. Site tested for MTBE & MTBE detected
MTBE Class: *
Staff: VJJ
Staff Initials: AD
Lead Agency: Local Agency
Local Agency: 30000L
Hydr Basin #: Not reported
Beneficial: MUN
Priority: Not reported
Cleanup Fund Id: Not reported
Work Suspended: Not reported
Summary: Not reported

SWEEPS UST:

Status: Not reported
Comp Number: 4211
Number: Not reported
Board Of Equalization: Not reported
Referral Date: Not reported
Action Date: Not reported
Created Date: Not reported
Owner Tank Id: Not reported
SWRCB Tank Id: 30-000-004211-000001
Tank Status: Not reported
Capacity: 6000
Active Date: Not reported
Tank Use: UNKNOWN
STG: PRODUCT
Content: Not reported
Number Of Tanks: 5

Status: Not reported
Comp Number: 4211
Number: Not reported
Board Of Equalization: Not reported
Referral Date: Not reported
Action Date: Not reported
Created Date: Not reported
Owner Tank Id: Not reported
SWRCB Tank Id: 30-000-004211-000002
Tank Status: Not reported
Capacity: 4000
Active Date: Not reported
Tank Use: UNKNOWN
STG: PRODUCT
Content: Not reported
Number Of Tanks: Not reported

Status: Not reported

Map ID
Direction
Distance
Elevation

MAP FINDINGS

Site

Database(s)

EDR ID Number
EPA ID Number

ARCO #1969 (Continued)

U003432747

Comp Number: 4211
Number: Not reported
Board Of Equalization: Not reported
Referral Date: Not reported
Action Date: Not reported
Created Date: Not reported
Owner Tank Id: Not reported
SWRCB Tank Id: 30-000-004211-000003
Tank Status: Not reported
Capacity: 4000
Active Date: Not reported
Tank Use: UNKNOWN
STG: PRODUCT
Content: Not reported
Number Of Tanks: Not reported

Status: Not reported
Comp Number: 4211
Number: Not reported
Board Of Equalization: Not reported
Referral Date: Not reported
Action Date: Not reported
Created Date: Not reported
Owner Tank Id: Not reported
SWRCB Tank Id: 30-000-004211-000004
Tank Status: Not reported
Capacity: 6000
Active Date: Not reported
Tank Use: UNKNOWN
STG: PRODUCT
Content: Not reported
Number Of Tanks: Not reported

Status: Not reported
Comp Number: 4211
Number: Not reported
Board Of Equalization: Not reported
Referral Date: Not reported
Action Date: Not reported
Created Date: Not reported
Owner Tank Id: Not reported
SWRCB Tank Id: 30-000-004211-000005
Tank Status: Not reported
Capacity: 550
Active Date: Not reported
Tank Use: UNKNOWN
STG: PRODUCT
Content: Not reported
Number Of Tanks: Not reported

Status: Active
Comp Number: 4211
Number: 9
Board Of Equalization: Not reported
Referral Date: 09-30-92
Action Date: 09-15-92
Created Date: 02-29-88

Map ID
Direction
Distance
Elevation

MAP FINDINGS

Site

Database(s)

EDR ID Number
EPA ID Number

ARCO #1969 (Continued)

U003432747

Owner Tank Id: Not reported
SWRCB Tank Id: 30-000-004211-000006
Tank Status: A
Capacity: 500
Active Date: Not reported
Tank Use: PETROLEUM
STG: P
Content: Not reported
Number Of Tanks: 4

Status: Active
Comp Number: 4211
Number: 9
Board Of Equalization: Not reported
Referral Date: 09-30-92
Action Date: 09-15-92
Created Date: 02-29-88
Owner Tank Id: Not reported
SWRCB Tank Id: 30-000-004211-000010
Tank Status: A
Capacity: 12000
Active Date: Not reported
Tank Use: M.V. FUEL
STG: P
Content: REG UNLEADED
Number Of Tanks: Not reported

Status: Active
Comp Number: 4211
Number: 9
Board Of Equalization: Not reported
Referral Date: 09-30-92
Action Date: 09-15-92
Created Date: 02-29-88
Owner Tank Id: Not reported
SWRCB Tank Id: 30-000-004211-000011
Tank Status: A
Capacity: 12000
Active Date: Not reported
Tank Use: M.V. FUEL
STG: P
Content: LEADED
Number Of Tanks: Not reported

Status: Active
Comp Number: 4211
Number: 9
Board Of Equalization: Not reported
Referral Date: 09-30-92
Action Date: 09-15-92
Created Date: 02-29-88
Owner Tank Id: Not reported
SWRCB Tank Id: 30-000-004211-000012
Tank Status: A
Capacity: 12000
Active Date: Not reported
Tank Use: M.V. FUEL

Map ID
 Direction
 Distance
 Elevation

MAP FINDINGS

Site

Database(s)

EDR ID Number
 EPA ID Number

ARCO #1969 (Continued)

U003432747

STG: P
 Content: REG UNLEADED
 Number Of Tanks: Not reported

Orange Co. Industrial Site:

Case ID: 92IC058
 Record ID: RO0000407
 Current Status: CLOSED 6/30/1993
 Closure Type: Closed pre 1994, file review required to determine closure type
 Released Chemical: WASTE (OR SLOP) OIL

**AK254
 NNW
 1/4-1/2
 0.258 mi.
 1364 ft.**

**ARCO #1969
 7760
 BUENA PARK, CA 90620
 Site 2 of 2 in cluster AK**

**CA FID UST U002095899
 HIST CORTESE N/A**

**Relative:
 Higher**

CA FID UST:
 Facility ID: 30000894
 Regulated By: UTNKA
 Regulated ID: Not reported
 Cortese Code: Not reported
 SIC Code: Not reported
 Facility Phone: 7148265886
 Mail To: Not reported
 Mailing Address: 17315 STUDEBAKER RD
 Mailing Address 2: Not reported
 Mailing City, St, Zip: BUENA PARK 90620
 Contact: Not reported
 Contact Phone: Not reported
 DUNs Number: Not reported
 NPDES Number: Not reported
 EPA ID: Not reported
 Comments: Not reported
 Status: Active

**Actual:
 79 ft.**

HIST CORTESE:
 Region: CORTESE
 Facility County Code: 30
 Reg By: LTNKA
 Reg Id: 083000812T

**AH255
 NW
 1/4-1/2
 0.274 mi.
 1447 ft.**

**MJD PROPERTIES
 3148 LINCOLN AVE
 ANAHEIM, CA 92665
 Site 2 of 3 in cluster AH**

**LUST S105624634
 HIST UST N/A**

**Relative:
 Lower**

LUST REG 8:
 Region: 8
 County: Orange
 Regional Board: Santa Ana Region
 Facility Status: Remedial action (cleanup) Underway
 Case Number: 083000080T
 Local Case Num: Not reported

**Actual:
 75 ft.**

Map ID
Direction
Distance
Elevation

MAP FINDINGS

Site

Database(s)

EDR ID Number
EPA ID Number

MJD PROPERTIES (Continued)

S105624634

Case Type:	Aquifer affected
Substance:	Gasoline
Qty Leaked:	Not reported
Abate Method:	FPVE
Cross Street:	TOPANGA
Enf Type:	Not reported
Funding:	Not reported
How Discovered:	Not reported
How Stopped:	Not reported
Leak Cause:	Not reported
Leak Source:	Not reported
Global ID:	T0605900063
How Stopped Date:	Not reported
Enter Date:	5/12/1987
Date Confirmation of Leak Began:	4/30/1986
Date Preliminary Assessment Began:	Not reported
Discover Date:	Not reported
Enforcement Date:	Not reported
Close Date:	Not reported
Date Prelim Assessment Workplan Submitted:	4/17/1991
Date Pollution Characterization Began:	2/19/1987
Date Remediation Plan Submitted:	5/12/1992
Date Remedial Action Underway:	3/11/1995
Date Post Remedial Action Monitoring:	Not reported
Enter Date:	5/12/1987
GW Qualifies:	=
Soil Qualifies:	Not reported
Operator:	Not reported
Facility Contact:	Not reported
Interim:	Yes
Oversite Program:	LUST
Latitude:	33.8318389
Longitude:	-118.0002502
MTBE Date:	10/9/1996
Max MTBE GW:	120
MTBE Concentration:	1
Max MTBE Soil:	Not reported
MTBE Fuel:	1
MTBE Tested:	MTBE Detected. Site tested for MTBE & MTBE detected
MTBE Class:	A
Staff:	TME
Staff Initials:	SW
Lead Agency:	Local Agency
Local Agency:	30011
Hydr Basin #:	COASTAL PLAIN OF ORA
Beneficial:	Not reported
Priority:	Not reported
Cleanup Fund Id:	Not reported
Work Suspended:	Not reported
Summary:	CAL TARGET ENTERPRISES BANKRUPT. CLEANUP BEING DONE BY CORELAND-DONNER REAL ESTATE CORP. CONTACT: PATRICK GALENTINE, STATE COURT RECEIVER. VES OPERATED BETWEEN 3/11/95 AND 3/27/96. 717 BLS OF HC REMOVED. MTBE FOUND IN GW

HIST UST:

File Number:	0002E698
URL:	http://geotracker.waterboards.ca.gov/ustpdfs/pdf/0002E698.pdf
Region:	Not reported

Map ID
 Direction
 Distance
 Elevation

MAP FINDINGS

Site

Database(s)

EDR ID Number
 EPA ID Number

MJD PROPERTIES (Continued)

S105624634

Facility ID: Not reported
 Facility Type: Not reported
 Other Type: Not reported
 Contact Name: Not reported
 Telephone: Not reported
 Owner Name: Not reported
 Owner Address: Not reported
 Owner City,St,Zip: Not reported
 Total Tanks: Not reported

Tank Num: Not reported
 Container Num: Not reported
 Year Installed: Not reported
 Tank Capacity: Not reported
 Tank Used for: Not reported
 Type of Fuel: Not reported
 Container Construction Thickness: Not reported
 Leak Detection: Not reported

[Click here for Geo Tracker PDF:](#)

**AH256
 NW
 1/4-1/2
 0.274 mi.
 1447 ft.**

**MJD PROPERTIES
 3148 W LINCOLN AVE
 ANAHEIM, CA 92665**

Site 3 of 3 in cluster AH

**LUST U001578571
 HIST UST N/A**

**Relative:
 Lower**

LUST:

Region: STATE
 Global Id: T0605900063
 Latitude: 33.8318389
 Longitude: -118.0002502
 Case Type: LUST Cleanup Site
 Status: Completed - Case Closed
 Status Date: 11/12/2008
 Lead Agency: ANAHEIM CITY
 Case Worker: ROW
 Local Agency: ANAHEIM CITY
 RB Case Number: 083000080T
 LOC Case Number: Not reported
 File Location: Not reported
 Potential Media Affect: Aquifer used for drinking water supply
 Potential Contaminants of Concern: Gasoline
 Site History: Not reported

**Actual:
 75 ft.**

[Click here to access the California GeoTracker records for this facility:](#)

Contact:

Global Id: T0605900063
 Contact Type: Local Agency Caseworker
 Contact Name: RICHARD O. WILSON
 Organization Name: ANAHEIM CITY
 Address: 201 S. ANAHEIM BLVD. #601
 City: ANAHEIM
 Email: dwilson@anaheim.net
 Phone Number: Not reported

Global Id: T0605900063

Map ID
Direction
Distance
Elevation

MAP FINDINGS

Site

Database(s)

EDR ID Number
EPA ID Number

MJD PROPERTIES (Continued)

U001578571

Contact Type: Regional Board Caseworker
Contact Name: TOM E. MBEKE-EKANEM
Organization Name: SANTA ANA RWQCB (REGION 8)
Address: 3737 MAIN STREET, SUITE 500
City: RIVERSIDE
Email: tmbeke-ekanem@waterboards.ca.gov
Phone Number: 9513202007

Status History:

Global Id: T0605900063
Status: Open - Case Begin Date
Status Date: 04/30/1986

Global Id: T0605900063
Status: Open - Site Assessment
Status Date: 04/30/1986

Global Id: T0605900063
Status: Open - Site Assessment
Status Date: 02/19/1987

Global Id: T0605900063
Status: Open - Site Assessment
Status Date: 04/17/1991

Global Id: T0605900063
Status: Open - Remediation
Status Date: 05/12/1992

Global Id: T0605900063
Status: Open - Remediation
Status Date: 03/11/1995

Global Id: T0605900063
Status: Open - Remediation
Status Date: 05/09/2002

Global Id: T0605900063
Status: Open - Verification Monitoring
Status Date: 12/08/2005

Global Id: T0605900063
Status: Completed - Case Closed
Status Date: 11/12/2008

Regulatory Activities:

Global Id: T0605900063
Action Type: ENFORCEMENT
Date: 11/12/2008
Action: Closure/No Further Action Letter

Global Id: T0605900063
Action Type: Other
Date: 09/17/1986
Action: Leak Reported

Map ID
Direction
Distance
Elevation

MAP FINDINGS

Site

Database(s)

EDR ID Number
EPA ID Number

MJD PROPERTIES (Continued)

U001578571

HIST UST:

File Number: Not reported
URL: Not reported
Region: STATE
Facility ID: 00000012746
Facility Type: Gas Station
Other Type: Not reported
Contact Name: Not reported
Telephone: 2139275339
Owner Name: CALIFORNIA TARGET ENTERPRISES,
Owner Address: 12739 LAKEWOOD BLVD.
Owner City,St,Zip: DOWNEY, CA 90242
Total Tanks: 0004

Tank Num: 001
Container Num: 29-1
Year Installed: Not reported
Tank Capacity: 00010000
Tank Used for: PRODUCT
Type of Fuel: REGULAR
Container Construction Thickness: Not reported
Leak Detection: Stock Inventor

Tank Num: 002
Container Num: 29-2
Year Installed: Not reported
Tank Capacity: 00010000
Tank Used for: PRODUCT
Type of Fuel: UNLEADED
Container Construction Thickness: Not reported
Leak Detection: Stock Inventor

Tank Num: 003
Container Num: 29-3
Year Installed: Not reported
Tank Capacity: 00010000
Tank Used for: PRODUCT
Type of Fuel: PREMIUM
Container Construction Thickness: Not reported
Leak Detection: Stock Inventor

Tank Num: 004
Container Num: 29-4
Year Installed: Not reported
Tank Capacity: 00000000
Tank Used for: WASTE
Type of Fuel: WASTE OIL
Container Construction Thickness: Not reported
Leak Detection: Stock Inventor

Map ID
 Direction
 Distance
 Elevation

MAP FINDINGS

Site

Database(s)

EDR ID Number
 EPA ID Number

AL257
SE
1/4-1/2
0.313 mi.
1654 ft.

THRIFTY OIL #360
2800 BALL RD
ANAHEIM, CA 92804
Site 1 of 4 in cluster AL

LUST **S106784806**
N/A

Relative:
Higher

LUST REG 8:

Actual:
80 ft.

Region:	8
County:	Orange
Regional Board:	Santa Ana Region
Facility Status:	Preliminary site assessment underway
Case Number:	083001564T
Local Case Num:	Not reported
Case Type:	Aquifer affected
Substance:	Gasoline
Qty Leaked:	Not reported
Abate Method:	No Action Required - incident is minor, requiring no remedial action
Cross Street:	Not reported
Enf Type:	None Taken
Funding:	Not reported
How Discovered:	Tank Test
How Stopped:	Not reported
Leak Cause:	Overfill
Leak Source:	Other Source
Global ID:	T0605901193
How Stopped Date:	8/17/1988
Enter Date:	6/7/1990
Date Confirmation of Leak Began:	7/29/1997
Date Preliminary Assessment Began:	1/1/1965
Discover Date:	8/17/1988
Enforcement Date:	1/1/1965
Close Date:	Not reported
Date Prelim Assessment Workplan Submitted:	Not reported
Date Pollution Characterization Began:	Not reported
Date Remediation Plan Submitted:	Not reported
Date Remedial Action Underway:	2/4/2003
Date Post Remedial Action Monitoring:	Not reported
Enter Date:	6/7/1990
GW Qualifies:	=
Soil Qualifies:	=
Operator:	Not reported
Facility Contact:	Not reported
Interim:	Not reported
Oversite Program:	LUST
Latitude:	33.81740459
Longitude:	-117.9847684
MTBE Date:	1/12/1999
Max MTBE GW:	31000
MTBE Concentration:	5
Max MTBE Soil:	33
MTBE Fuel:	1
MTBE Tested:	MTBE Detected. Site tested for MTBE & MTBE detected
MTBE Class:	*
Staff:	VJJ
Staff Initials:	SW
Lead Agency:	Local Agency
Local Agency:	30011
Hydr Basin #:	COASTAL PLAIN OF ORA
Beneficial:	Not reported

Map ID
Direction
Distance
Elevation

MAP FINDINGS

Site

Database(s)

EDR ID Number
EPA ID Number

THRIFTY OIL #360 (Continued)

S106784806

Priority: Not reported
Cleanup Fund Id: Not reported
Work Suspended: Not reported
Summary: URR SUBMITTED 02/18/98 FOR REMOVAL OF GASOLINE UST 11/12/97.
NO FILE

**AL258
SE
1/4-1/2
0.313 mi.
1654 ft.**

**ARCO STN.#360
2800 W BALL RD
ANAHEIM, CA 92804**

**LUST U001578675
HIST UST N/A
HAZNET**

Site 2 of 4 in cluster AL

**Relative:
Higher**

LUST:

**Actual:
80 ft.**

Region: STATE
Global Id: T0605901193
Latitude: 33.817404589
Longitude: -117.9847684
Case Type: LUST Cleanup Site
Status: Completed - Case Closed
Status Date: 07/07/2010
Lead Agency: ANAHEIM CITY
Case Worker: ROW
Local Agency: ANAHEIM CITY
RB Case Number: 083001564T
LOC Case Number: Not reported
File Location: Not reported
Potential Media Affect: Aquifer used for drinking water supply
Potential Contaminants of Concern: Gasoline
Site History: Not reported

Click here to access the California GeoTracker records for this facility:

Contact:

Global Id: T0605901193
Contact Type: Local Agency Caseworker
Contact Name: RICHARD O. WILSON
Organization Name: ANAHEIM CITY
Address: 201 S. ANAHEIM BLVD. #601
City: ANAHEIM
Email: dwilson@anaheim.net
Phone Number: Not reported

Global Id: T0605901193
Contact Type: Regional Board Caseworker
Contact Name: VALERIE JAHN-BULL
Organization Name: SANTA ANA RWQCB (REGION 8)
Address: 3737 MAIN STREET, SUITE 500
City: RIVERSIDE
Email: vjahn-bull@waterboards.ca.gov
Phone Number: 9517824903

Status History:

Global Id: T0605901193
Status: Open - Case Begin Date
Status Date: 08/17/1988

Global Id: T0605901193
Status: Open - Site Assessment

Map ID
Direction
Distance
Elevation

MAP FINDINGS

Site

Database(s)

EDR ID Number
EPA ID Number

ARCO STN.#360 (Continued)

U001578675

Status Date: 08/17/1988

Global Id: T0605901193
Status: Open - Site Assessment
Status Date: 07/29/1997

Global Id: T0605901193
Status: Open - Remediation
Status Date: 10/31/2002

Global Id: T0605901193
Status: Open - Remediation
Status Date: 02/04/2003

Global Id: T0605901193
Status: Open - Remediation
Status Date: 05/26/2005

Global Id: T0605901193
Status: Open - Remediation
Status Date: 12/08/2005

Global Id: T0605901193
Status: Open - Remediation
Status Date: 03/27/2009

Global Id: T0605901193
Status: Completed - Case Closed
Status Date: 07/07/2010

Regulatory Activities:

Global Id: T0605901193
Action Type: Other
Date: 08/17/1988
Action: Leak Stopped

Global Id: T0605901193
Action Type: Other
Date: 06/14/1990
Action: Leak Reported

Global Id: T0605901193
Action Type: ENFORCEMENT
Date: 07/07/2010
Action: Closure/No Further Action Letter

Global Id: T0605901193
Action Type: ENFORCEMENT
Date: 07/07/2010
Action: File review

Global Id: T0605901193
Action Type: ENFORCEMENT
Date: 07/07/2010
Action: Closure/No Further Action Letter

Global Id: T0605901193

Map ID
Direction
Distance
Elevation

MAP FINDINGS

Site

Database(s)

EDR ID Number
EPA ID Number

ARCO STN.#360 (Continued)

U001578675

Action Type: Other
Date: 08/17/1988
Action: Leak Discovery

HIST UST:

File Number: Not reported
URL: Not reported
Region: STATE
Facility ID: 00000004729
Facility Type: Gas Station
Other Type: Not reported
Contact Name: Not reported
Telephone: 2139239876
Owner Name: THRIFTY OIL CO.
Owner Address: 10000 LAKEWOOD BLVD.
Owner City,St,Zip: DOWNEY, CA 90240
Total Tanks: 0005

Tank Num: 001
Container Num: 360-1
Year Installed: Not reported
Tank Capacity: 00007487
Tank Used for: PRODUCT
Type of Fuel: REGULAR
Container Construction Thickness: 1/4
Leak Detection: Stock Inventor

Tank Num: 002
Container Num: 360-2
Year Installed: 1981
Tank Capacity: 00015000
Tank Used for: PRODUCT
Type of Fuel: UNLEADED
Container Construction Thickness: .267
Leak Detection: Stock Inventor

Tank Num: 003
Container Num: 360-3
Year Installed: Not reported
Tank Capacity: 00007487
Tank Used for: PRODUCT
Type of Fuel: UNLEADED
Container Construction Thickness: 1/4
Leak Detection: Stock Inventor

Tank Num: 004
Container Num: 360-6
Year Installed: Not reported
Tank Capacity: 00007487
Tank Used for: PRODUCT
Type of Fuel: REGULAR
Container Construction Thickness: 1/4
Leak Detection: Stock Inventor

Tank Num: 005
Container Num: 360-10

Map ID
Direction
Distance
Elevation

MAP FINDINGS

Site

Database(s)

EDR ID Number
EPA ID Number

ARCO STN.#360 (Continued)

U001578675

Year Installed: Not reported
Tank Capacity: 00000280
Tank Used for: WASTE
Type of Fuel: WASTE OIL
Container Construction Thickness: 12
Leak Detection: Stock Inventor

HAZNET:

envid: U001578675
Year: 2015
GEPaid: CAL000373491
Contact: ROSIE RANGEL
Telephone: 2106266564
Mailing Name: Not reported
Mailing Address: 19100 RIDGEWOOD PKWY
Mailing City,St,Zip: SAN ANTONIO, TX 782590000
Gen County: Orange
TSD EPA ID: CAT080013352
TSD County: Los Angeles
Waste Category: Aqueous solution with total organic residues less than 10 percent
Disposal Method: Other Recovery Of Reclamation For Reuse Including Acid Regeneration,
Organics Recovery Ect
Tons: 0.252
Cat Decode: Aqueous solution with total organic residues less than 10 percent
Method Decode: Other Recovery Of Reclamation For Reuse Including Acid Regeneration,
Organics Recovery Ect
Facility County: Orange

envid: U001578675
Year: 2015
GEPaid: CAL000373491
Contact: ROSIE RANGEL
Telephone: 2106266564
Mailing Name: Not reported
Mailing Address: 19100 RIDGEWOOD PKWY
Mailing City,St,Zip: SAN ANTONIO, TX 782590000
Gen County: Orange
TSD EPA ID: NVT330010000
TSD County: 99
Waste Category: Other organic solids
Disposal Method: Landfill Or Surface Impoundment That Will Be Closed As Landfill(To
Include On-Site Treatment And/Or Stabilization)
Tons: 0.105
Cat Decode: Other organic solids
Method Decode: Landfill Or Surface Impoundment That Will Be Closed As Landfill(To
Include On-Site Treatment And/Or Stabilization)
Facility County: Orange

envid: U001578675
Year: 2014
GEPaid: CAL000373491
Contact: ROSIE RANGEL
Telephone: 2106266564
Mailing Name: Not reported
Mailing Address: 19100 RIDGEWOOD PKWY
Mailing City,St,Zip: SAN ANTONIO, TX 782590000
Gen County: Orange

Map ID
Direction
Distance
Elevation

MAP FINDINGS

Site

Database(s)

EDR ID Number
EPA ID Number

ARCO STN.#360 (Continued)

U001578675

TSD EPA ID: NVT330010000
TSD County: 99
Waste Category: Other organic solids
Disposal Method: Landfill Or Surface Impoundment That Will Be Closed As Landfill(To Include On-Site Treatment And/Or Stabilization)
Tons: 0.075
Cat Decode: Not reported
Method Decode: Not reported
Facility County: Orange

envid: U001578675
Year: 2014
GEPaid: CAL000373491
Contact: ROSIE RANGEL
Telephone: 2106266564
Mailing Name: Not reported
Mailing Address: 19100 RIDGEWOOD PKWY
Mailing City,St,Zip: SAN ANTONIO, TX 782590000
Gen County: Orange
TSD EPA ID: CAT080013352
TSD County: Los Angeles
Waste Category: Aqueous solution with total organic residues less than 10 percent
Disposal Method: Other Recovery Of Reclamation For Reuse Including Acid Regeneration, Organics Recovery Ect
Tons: 0.294
Cat Decode: Not reported
Method Decode: Not reported
Facility County: Orange

envid: U001578675
Year: 2013
GEPaid: CAL000373491
Contact: ROSIE RANGEL
Telephone: 2106266564
Mailing Name: Not reported
Mailing Address: 19100 RIDGEWOOD PKWY
Mailing City,St,Zip: SAN ANTONIO, TX 782590000
Gen County: Orange
TSD EPA ID: CAT080013352
TSD County: Los Angeles
Waste Category: Not reported
Disposal Method: Other Recovery Of Reclamation For Reuse Including Acid Regeneration, Organics Recovery Ect
Tons: 0.042
Cat Decode: Not reported
Method Decode: Not reported
Facility County: Not reported

[Click this hyperlink](#) while viewing on your computer to access 1 additional CA_HAZNET: record(s) in the EDR Site Report.

Map ID
 Direction
 Distance
 Elevation

MAP FINDINGS

Site

Database(s)

EDR ID Number
 EPA ID Number

AM259 **7-ELEVEN STATION #24559**
South **10499 BEACH BLVD**
1/4-1/2 **STANTON, CA 90680**
0.350 mi.
1846 ft. **Site 1 of 2 in cluster AM**

LUST **S105696246**
N/A

Relative:
Lower

LUST REG 8:

Actual:
70 ft.

Region:	8
County:	Orange
Regional Board:	Santa Ana Region
Facility Status:	Pollution Characterization
Case Number:	Not reported
Local Case Num:	02UT004
Case Type:	Other ground water affected
Substance:	Gasoline
Qty Leaked:	0
Abate Method:	Not reported
Cross Street:	Not reported
Enf Type:	WAR
Funding:	Not reported
How Discovered:	UM
How Stopped:	Other Means
Leak Cause:	Unknown
Leak Source:	Unknown
Global ID:	T0605996673
How Stopped Date:	9/9/9999
Enter Date:	Not reported
Date Confirmation of Leak Began:	Not reported
Date Preliminary Assessment Began:	6/15/2002
Discover Date:	10/2/2001
Enforcement Date:	Not reported
Close Date:	Not reported
Date Prelim Assessment Workplan Submitted:	5/20/2002
Date Pollution Characterization Began:	5/5/2003
Date Remediation Plan Submitted:	Not reported
Date Remedial Action Underway:	Not reported
Date Post Remedial Action Monitoring:	Not reported
Enter Date:	Not reported
GW Qualifies:	=
Soil Qualifies:	=
Operator:	Not reported
Facility Contact:	Not reported
Interim:	Not reported
Oversite Program:	LUST
Latitude:	0
Longitude:	0
MTBE Date:	3/17/2004
Max MTBE GW:	80000
MTBE Concentration:	0
Max MTBE Soil:	1.6
MTBE Fuel:	1
MTBE Tested:	MTBE Detected. Site tested for MTBE & MTBE detected
MTBE Class:	*
Staff:	CAB
Staff Initials:	SK
Lead Agency:	Local Agency
Local Agency:	30000L
Hydr Basin #:	Not reported
Beneficial:	MUN

Map ID
Direction
Distance
Elevation

MAP FINDINGS

Site

Database(s)

EDR ID Number
EPA ID Number

7-ELEVEN STATION #24559 (Continued)

S105696246

Priority: Not reported
Cleanup Fund Id: Not reported
Work Suspended: Not reported
Summary: Not reported

AM260
South
1/4-1/2
0.350 mi.
1846 ft.

7-ELEVEN STORE #24559 (2112)
10499 BEACH BLVD
STANTON, CA 90680
Site 2 of 2 in cluster AM

LUST 1000282074
HIST UST N/A

Relative:
Lower

LUST:

Actual:
70 ft.

Region: STATE
Global Id: T0605996673
Latitude: 33.810428
Longitude: -117.993569
Case Type: LUST Cleanup Site
Status: Completed - Case Closed
Status Date: 02/17/2016
Lead Agency: ORANGE COUNTY LOP
Case Worker: SR
Local Agency: ORANGE COUNTY LOP
RB Case Number: Not reported
LOC Case Number: 02UT004
File Location: Local Agency Warehouse
Potential Media Affect: Aquifer used for drinking water supply, Soil
Potential Contaminants of Concern: Diesel, MTBE / TBA / Other Fuel Oxygenates, Gasoline
Site History: Please refer to recent Site Documents or Monitoring Reports in GeoTracker for site history. Orange County is not responsible for the accuracy of any professional interpretations provided in reports submitted by consultants for the responsible party.

Click here to access the California GeoTracker records for this facility:

Contact:

Global Id: T0605996673
Contact Type: Regional Board Caseworker
Contact Name: CARL BERNHARDT
Organization Name: SANTA ANA RWQCB (REGION 8)
Address: 3737 MAIN STREET, SUITE 500
City: RIVERSIDE
Email: cbernhardt@waterboards.ca.gov
Phone Number: 9517824495

Global Id: T0605996673
Contact Type: Local Agency Caseworker
Contact Name: SHYAMALA RAJAGOPAL
Organization Name: ORANGE COUNTY LOP
Address: 1241 E. DYER ROAD SUITE 120
City: SANTA ANA
Email: srajagopal@ochca.com
Phone Number: 7144336262

Status History:

Global Id: T0605996673
Status: Open - Case Begin Date
Status Date: 10/02/2001

Map ID
Direction
Distance
Elevation

MAP FINDINGS

Site

Database(s)

EDR ID Number
EPA ID Number

7-ELEVEN STORE #24559 (2112) (Continued)

1000282074

Global Id:	T0605996673
Status:	Open - Site Assessment
Status Date:	05/20/2002
Global Id:	T0605996673
Status:	Open - Assessment & Interim Remedial Action
Status Date:	02/08/2005
Global Id:	T0605996673
Status:	Open - Remediation
Status Date:	02/28/2006
Global Id:	T0605996673
Status:	Open - Verification Monitoring
Status Date:	08/28/2007
Global Id:	T0605996673
Status:	Open - Site Assessment
Status Date:	01/26/2010
Global Id:	T0605996673
Status:	Open - Assessment & Interim Remedial Action
Status Date:	01/11/2012
Global Id:	T0605996673
Status:	Open - Verification Monitoring
Status Date:	11/29/2012
Global Id:	T0605996673
Status:	Open - Eligible for Closure
Status Date:	05/02/2013
Global Id:	T0605996673
Status:	Completed - Case Closed
Status Date:	02/17/2016
Regulatory Activities:	
Global Id:	T0605996673
Action Type:	REMEDIATION
Date:	02/08/2005
Action:	In Situ Physical/Chemical Treatment (other than SVE)
Global Id:	T0605996673
Action Type:	ENFORCEMENT
Date:	10/15/2008
Action:	File review
Global Id:	T0605996673
Action Type:	ENFORCEMENT
Date:	04/27/2012
Action:	Staff Letter
Global Id:	T0605996673
Action Type:	ENFORCEMENT
Date:	06/27/2013
Action:	File review

Map ID
Direction
Distance
Elevation

MAP FINDINGS

Site

Database(s)

EDR ID Number
EPA ID Number

7-ELEVEN STORE #24559 (2112) (Continued)

1000282074

Global Id: T0605996673
Action Type: Other
Date: 10/02/2001
Action: Leak Discovery

Global Id: T0605996673
Action Type: REMEDIATION
Date: 03/19/2012
Action: In Situ Physical/Chemical Treatment (other than SVE)

Global Id: T0605996673
Action Type: ENFORCEMENT
Date: 05/01/2009
Action: File review

Global Id: T0605996673
Action Type: ENFORCEMENT
Date: 01/21/2009
Action: File review

Global Id: T0605996673
Action Type: ENFORCEMENT
Date: 01/29/2009
Action: Staff Letter

Global Id: T0605996673
Action Type: ENFORCEMENT
Date: 07/24/2008
Action: Staff Letter

Global Id: T0605996673
Action Type: ENFORCEMENT
Date: 01/04/2013
Action: File review

Global Id: T0605996673
Action Type: ENFORCEMENT
Date: 06/26/2013
Action: File review

Global Id: T0605996673
Action Type: ENFORCEMENT
Date: 02/11/2013
Action: File review

Global Id: T0605996673
Action Type: ENFORCEMENT
Date: 07/11/2013
Action: File review

Global Id: T0605996673
Action Type: ENFORCEMENT
Date: 01/22/2014
Action: File Review - Closure

Global Id: T0605996673
Action Type: ENFORCEMENT

Map ID
Direction
Distance
Elevation

MAP FINDINGS

Site

Database(s)

EDR ID Number
EPA ID Number

7-ELEVEN STORE #24559 (2112) (Continued)

1000282074

Date: 09/24/2013
Action: File Review - Closure

Global Id: T0605996673
Action Type: ENFORCEMENT
Date: 09/23/2013
Action: File Review - Closure

Global Id: T0605996673
Action Type: ENFORCEMENT
Date: 12/06/2010
Action: File review

Global Id: T0605996673
Action Type: ENFORCEMENT
Date: 07/14/2009
Action: File review

Global Id: T0605996673
Action Type: ENFORCEMENT
Date: 07/10/2009
Action: Staff Letter

Global Id: T0605996673
Action Type: ENFORCEMENT
Date: 02/21/2014
Action: File review

Global Id: T0605996673
Action Type: ENFORCEMENT
Date: 08/22/2014
Action: Staff Letter

Global Id: T0605996673
Action Type: Other
Date: 11/27/2001
Action: Leak Reported

Global Id: T0605996673
Action Type: ENFORCEMENT
Date: 10/29/2009
Action: Staff Letter

Global Id: T0605996673
Action Type: ENFORCEMENT
Date: 01/20/2010
Action: File review

Global Id: T0605996673
Action Type: ENFORCEMENT
Date: 01/29/2010
Action: File review

Global Id: T0605996673
Action Type: ENFORCEMENT
Date: 03/16/2010
Action: Staff Letter

Map ID
Direction
Distance
Elevation

MAP FINDINGS

Site

Database(s)

EDR ID Number
EPA ID Number

7-ELEVEN STORE #24559 (2112) (Continued)

1000282074

Global Id:	T0605996673
Action Type:	ENFORCEMENT
Date:	08/22/2014
Action:	Notification - Public Notice of Case Closure
Global Id:	T0605996673
Action Type:	ENFORCEMENT
Date:	08/12/2014
Action:	Technical Correspondence / Assistance / Other
Global Id:	T0605996673
Action Type:	ENFORCEMENT
Date:	01/09/2015
Action:	Notification - Preclosure
Global Id:	T0605996673
Action Type:	ENFORCEMENT
Date:	08/22/2014
Action:	Notification - Public Participation Document
Global Id:	T0605996673
Action Type:	RESPONSE
Date:	10/24/2014
Action:	Correspondence - Regulator Responded
Global Id:	T0605996673
Action Type:	ENFORCEMENT
Date:	08/22/2014
Action:	Staff Letter
Global Id:	T0605996673
Action Type:	ENFORCEMENT
Date:	06/20/2014
Action:	File Review - Closure
Global Id:	T0605996673
Action Type:	REMEDIATION
Date:	08/29/2006
Action:	In Situ Physical/Chemical Treatment (other than SVE)
Global Id:	T0605996673
Action Type:	ENFORCEMENT
Date:	05/16/2011
Action:	Staff Letter
Global Id:	T0605996673
Action Type:	ENFORCEMENT
Date:	12/14/2010
Action:	Staff Letter
Global Id:	T0605996673
Action Type:	ENFORCEMENT
Date:	08/10/2010
Action:	File review
Global Id:	T0605996673
Action Type:	ENFORCEMENT

Map ID
Direction
Distance
Elevation

MAP FINDINGS

Site

Database(s)

EDR ID Number
EPA ID Number

7-ELEVEN STORE #24559 (2112) (Continued)

1000282074

Date: 01/26/2011
Action: File review

Global Id: T0605996673
Action Type: ENFORCEMENT
Date: 02/10/2016
Action: File Review - Closure

Global Id: T0605996673
Action Type: ENFORCEMENT
Date: 02/16/2016
Action: File Review - Closure

Global Id: T0605996673
Action Type: RESPONSE
Date: 12/02/2004
Action: Other Workplan

Global Id: T0605996673
Action Type: RESPONSE
Date: 07/18/2005
Action: Soil and Water Investigation Report

Global Id: T0605996673
Action Type: RESPONSE
Date: 03/21/2005
Action: Other Report / Document

Global Id: T0605996673
Action Type: RESPONSE
Date: 08/18/2005
Action: Corrective Action Plan / Remedial Action Plan

Global Id: T0605996673
Action Type: RESPONSE
Date: 12/30/2005
Action: Corrective Action Plan / Remedial Action Plan

Global Id: T0605996673
Action Type: RESPONSE
Date: 02/15/2006
Action: Corrective Action Plan / Remedial Action Plan

Global Id: T0605996673
Action Type: RESPONSE
Date: 08/31/2006
Action: Well Installation Report

Global Id: T0605996673
Action Type: RESPONSE
Date: 12/03/2007
Action: Soil and Water Investigation Report

Global Id: T0605996673
Action Type: RESPONSE
Date: 02/17/2004
Action: Soil and Water Investigation Report

Map ID
Direction
Distance
Elevation

MAP FINDINGS

Site

Database(s)

EDR ID Number
EPA ID Number

7-ELEVEN STORE #24559 (2112) (Continued)

1000282074

Global Id:	T0605996673
Action Type:	RESPONSE
Date:	10/29/2004
Action:	Other Report / Document
Global Id:	T0605996673
Action Type:	RESPONSE
Date:	03/10/2005
Action:	CAP/RAP - Feasibility Study Report
Global Id:	T0605996673
Action Type:	RESPONSE
Date:	08/31/2004
Action:	Soil and Water Investigation Workplan
Global Id:	T0605996673
Action Type:	RESPONSE
Date:	02/22/2002
Action:	Other Report / Document
Global Id:	T0605996673
Action Type:	RESPONSE
Date:	06/10/2003
Action:	Other Workplan
Global Id:	T0605996673
Action Type:	RESPONSE
Date:	08/25/2003
Action:	Soil and Water Investigation Report
Global Id:	T0605996673
Action Type:	RESPONSE
Date:	04/07/2004
Action:	CAP/RAP - Feasibility Study Report
Global Id:	T0605996673
Action Type:	RESPONSE
Date:	07/28/2004
Action:	Soil and Water Investigation Workplan
Global Id:	T0605996673
Action Type:	ENFORCEMENT
Date:	10/18/2011
Action:	File review
Global Id:	T0605996673
Action Type:	ENFORCEMENT
Date:	10/18/2011
Action:	Staff Letter
Global Id:	T0605996673
Action Type:	ENFORCEMENT
Date:	08/19/2010
Action:	Staff Letter
Global Id:	T0605996673
Action Type:	ENFORCEMENT

Map ID
Direction
Distance
Elevation

MAP FINDINGS

Site

Database(s)

EDR ID Number
EPA ID Number

7-ELEVEN STORE #24559 (2112) (Continued)

1000282074

Date: 07/08/2011
Action: File review

Global Id: T0605996673
Action Type: ENFORCEMENT
Date: 10/04/2011
Action: File review

Global Id: T0605996673
Action Type: ENFORCEMENT
Date: 04/11/2011
Action: File review

Global Id: T0605996673
Action Type: ENFORCEMENT
Date: 07/07/2011
Action: File review

Global Id: T0605996673
Action Type: ENFORCEMENT
Date: 07/20/2010
Action: File review

Global Id: T0605996673
Action Type: ENFORCEMENT
Date: 07/20/2010
Action: Staff Letter

Global Id: T0605996673
Action Type: ENFORCEMENT
Date: 02/05/2016
Action: File review

Global Id: T0605996673
Action Type: ENFORCEMENT
Date: 02/01/2016
Action: File Review - Closure

Global Id: T0605996673
Action Type: ENFORCEMENT
Date: 02/02/2016
Action: Site Visit / Inspection / Sampling

Global Id: T0605996673
Action Type: ENFORCEMENT
Date: 04/12/2011
Action: File review

Global Id: T0605996673
Action Type: ENFORCEMENT
Date: 01/11/2012
Action: Staff Letter

Global Id: T0605996673
Action Type: ENFORCEMENT
Date: 12/19/2011
Action: File review

Map ID
Direction
Distance
Elevation

MAP FINDINGS

Site

Database(s)

EDR ID Number
EPA ID Number

7-ELEVEN STORE #24559 (2112) (Continued)

1000282074

Global Id: T0605996673
Action Type: ENFORCEMENT
Date: 12/13/2011
Action: Notification - Public Notice of ROD/RAP/CAP

Global Id: T0605996673
Action Type: ENFORCEMENT
Date: 01/03/2012
Action: File review

Global Id: T0605996673
Action Type: ENFORCEMENT
Date: 01/26/2012
Action: File review

Global Id: T0605996673
Action Type: ENFORCEMENT
Date: 02/17/2016
Action: Closure/No Further Action Letter

Global Id: T0605996673
Action Type: ENFORCEMENT
Date: 02/17/2016
Action: File Review - Closure

Global Id: T0605996673
Action Type: ENFORCEMENT
Date: 02/11/2016
Action: File Review - Closure

Global Id: T0605996673
Action Type: ENFORCEMENT
Date: 06/02/2003
Action: Staff Letter

Global Id: T0605996673
Action Type: ENFORCEMENT
Date: 08/06/2003
Action: Staff Letter

Global Id: T0605996673
Action Type: ENFORCEMENT
Date: 05/24/2006
Action: Staff Letter

Global Id: T0605996673
Action Type: ENFORCEMENT
Date: 10/22/2007
Action: Staff Letter

Global Id: T0605996673
Action Type: ENFORCEMENT
Date: 07/07/2004
Action: Staff Letter

Global Id: T0605996673
Action Type: ENFORCEMENT

Map ID
Direction
Distance
Elevation

MAP FINDINGS

Site

Database(s)

EDR ID Number
EPA ID Number

7-ELEVEN STORE #24559 (2112) (Continued)

1000282074

Date: 02/18/2005
Action: Staff Letter

Global Id: T0605996673
Action Type: ENFORCEMENT
Date: 08/17/2004
Action: Staff Letter

Global Id: T0605996673
Action Type: ENFORCEMENT
Date: 09/13/2005
Action: Staff Letter

Global Id: T0605996673
Action Type: ENFORCEMENT
Date: 09/17/2007
Action: Staff Letter

Global Id: T0605996673
Action Type: ENFORCEMENT
Date: 03/10/2008
Action: Staff Letter

Global Id: T0605996673
Action Type: ENFORCEMENT
Date: 05/02/2005
Action: Staff Letter

Global Id: T0605996673
Action Type: ENFORCEMENT
Date: 01/29/2002
Action: Notice of Responsibility

Global Id: T0605996673
Action Type: ENFORCEMENT
Date: 05/07/2003
Action: Staff Letter

Global Id: T0605996673
Action Type: ENFORCEMENT
Date: 08/12/2005
Action: Staff Letter

Global Id: T0605996673
Action Type: ENFORCEMENT
Date: 11/01/2004
Action: Staff Letter

Global Id: T0605996673
Action Type: ENFORCEMENT
Date: 06/27/2005
Action: Staff Letter

Global Id: T0605996673
Action Type: ENFORCEMENT
Date: 01/30/2004
Action: Warning Letter

Map ID
Direction
Distance
Elevation

MAP FINDINGS

Site

Database(s)

EDR ID Number
EPA ID Number

7-ELEVEN STORE #24559 (2112) (Continued)

1000282074

Global Id: T0605996673
Action Type: ENFORCEMENT
Date: 05/06/2008
Action: Staff Letter

Global Id: T0605996673
Action Type: ENFORCEMENT
Date: 06/23/2004
Action: Staff Letter

Global Id: T0605996673
Action Type: ENFORCEMENT
Date: 03/04/2004
Action: Staff Letter

Global Id: T0605996673
Action Type: ENFORCEMENT
Date: 01/27/2012
Action: File review

Global Id: T0605996673
Action Type: ENFORCEMENT
Date: 04/20/2012
Action: File review

Global Id: T0605996673
Action Type: ENFORCEMENT
Date: 05/02/2013
Action: Staff Letter

Global Id: T0605996673
Action Type: ENFORCEMENT
Date: 10/09/2012
Action: File review

Global Id: T0605996673
Action Type: ENFORCEMENT
Date: 03/09/2005
Action: Staff Letter

Global Id: T0605996673
Action Type: ENFORCEMENT
Date: 01/10/2006
Action: Staff Letter

Global Id: T0605996673
Action Type: ENFORCEMENT
Date: 10/19/2005
Action: Staff Letter

Global Id: T0605996673
Action Type: ENFORCEMENT
Date: 08/17/2004
Action: Warning Letter

Global Id: T0605996673
Action Type: ENFORCEMENT

Map ID
Direction
Distance
Elevation

MAP FINDINGS

Site

Database(s)

EDR ID Number
EPA ID Number

7-ELEVEN STORE #24559 (2112) (Continued)

1000282074

Date: 04/19/2012
Action: File review

Global Id: T0605996673
Action Type: ENFORCEMENT
Date: 07/26/2012
Action: File review

Global Id: T0605996673
Action Type: ENFORCEMENT
Date: 05/02/2013
Action: File review

Global Id: T0605996673
Action Type: ENFORCEMENT
Date: 05/01/2012
Action: File review

Global Id: T0605996673
Action Type: ENFORCEMENT
Date: 06/28/2013
Action: Staff Letter

ORANGE CO. LUST:

Region: ORANGE
Facility Id: 02UT004
Released Substance: Gasoline-Automotive (motor gasoline and additives), leaded & unleaded
Date Closed: Not reported
Record ID: RO0003035

HIST UST:

File Number: Not reported
URL: Not reported
Region: STATE
Facility ID: 00000012351
Facility Type: Gas Station
Other Type: Not reported
Contact Name: CHUCK AND CYNTHIA MARTIRE
Telephone: 7147785870
Owner Name: THE SOUTHLAND CORPORATION
Owner Address: 1240 S. STATE COLLEGE BLVD., S
Owner City,St,Zip: ANAHEIM, CA 92806
Total Tanks: 0003

Tank Num: 001
Container Num: 01
Year Installed: 1983
Tank Capacity: 00010000
Tank Used for: PRODUCT
Type of Fuel: UNLEADED
Container Construction Thickness: Not reported
Leak Detection: Stock Inventor, 10

Tank Num: 002
Container Num: 02

Map ID
Direction
Distance
Elevation

MAP FINDINGS

Site

Database(s)

EDR ID Number
EPA ID Number

7-ELEVEN STORE #24559 (2112) (Continued)

1000282074

Year Installed: 1983
Tank Capacity: 00010000
Tank Used for: PRODUCT
Type of Fuel: REGULAR
Container Construction Thickness: Not reported
Leak Detection: Stock Inventor, 10

Tank Num: 003
Container Num: 03
Year Installed: 1983
Tank Capacity: 00010000
Tank Used for: PRODUCT
Type of Fuel: 06
Container Construction Thickness: Not reported
Leak Detection: Stock Inventor, 10

**AL261
SE
1/4-1/2
0.358 mi.
1889 ft.**

**92378
2792 W BALL RD
ANAHEIM, CA 92804
Site 3 of 4 in cluster AL**

**LUST U001578671
HIST UST N/A**

**Relative:
Higher**

LUST:

Region: STATE
Global Id: T0605901240
Latitude: 33.8174153
Longitude: -117.9844943
Case Type: LUST Cleanup Site
Status: Completed - Case Closed
Status Date: 02/03/2005
Lead Agency: ANAHEIM CITY
Case Worker: RM
Local Agency: ANAHEIM CITY
RB Case Number: 083001632T
LOC Case Number: Not reported
File Location: Not reported
Potential Media Affect: Aquifer used for drinking water supply
Potential Contaminants of Concern: Gasoline
Site History: Not reported

**Actual:
80 ft.**

Click here to access the California GeoTracker records for this facility:

Contact:

Global Id: T0605901240
Contact Type: Local Agency Caseworker
Contact Name: RALPH MCCAFFREY
Organization Name: ANAHEIM CITY
Address: 201 S. ANAHEIM BLVD. MS 601
City: ANAHEIM
Email: rmccaffrey@anaheim.net
Phone Number: Not reported

Global Id: T0605901240
Contact Type: Regional Board Caseworker
Contact Name: TOM E. MBEKE-EKANEM
Organization Name: SANTA ANA RWQCB (REGION 8)
Address: 3737 MAIN STREET, SUITE 500
City: RIVERSIDE

Map ID
Direction
Distance
Elevation

MAP FINDINGS

Site

Database(s)

EDR ID Number
EPA ID Number

92378 (Continued)

U001578671

Email: tmbeke-ekanem@waterboards.ca.gov
Phone Number: 9513202007

Status History:

Global Id: T0605901240
Status: Open - Case Begin Date
Status Date: 06/18/1990

Global Id: T0605901240
Status: Open - Site Assessment
Status Date: 06/18/1990

Global Id: T0605901240
Status: Open - Site Assessment
Status Date: 08/09/1990

Global Id: T0605901240
Status: Open - Remediation
Status Date: 01/10/1996

Global Id: T0605901240
Status: Open - Verification Monitoring
Status Date: 08/01/2002

Global Id: T0605901240
Status: Open - Verification Monitoring
Status Date: 10/23/2002

Global Id: T0605901240
Status: Open - Remediation
Status Date: 02/05/2003

Global Id: T0605901240
Status: Open - Verification Monitoring
Status Date: 03/17/2003

Global Id: T0605901240
Status: Open - Verification Monitoring
Status Date: 07/30/2003

Global Id: T0605901240
Status: Open - Verification Monitoring
Status Date: 11/03/2003

Global Id: T0605901240
Status: Open - Verification Monitoring
Status Date: 12/17/2003

Global Id: T0605901240
Status: Open - Verification Monitoring
Status Date: 03/08/2004

Global Id: T0605901240
Status: Open - Verification Monitoring
Status Date: 10/19/2004

Global Id: T0605901240

Map ID
Direction
Distance
Elevation

MAP FINDINGS

Site

Database(s)

EDR ID Number
EPA ID Number

92378 (Continued)

U001578671

Status: Completed - Case Closed
Status Date: 02/03/2005

Regulatory Activities:

Global Id: T0605901240
Action Type: ENFORCEMENT
Date: 08/13/2013
Action: File review

Global Id: T0605901240
Action Type: Other
Date: 06/18/1990
Action: Leak Stopped

Global Id: T0605901240
Action Type: Other
Date: 08/09/1990
Action: Leak Reported

Global Id: T0605901240
Action Type: REMEDIATION
Date: 04/05/2000
Action: Soil Vapor Extraction (SVE)

Global Id: T0605901240
Action Type: ENFORCEMENT
Date: 02/03/2005
Action: Closure/No Further Action Letter

Global Id: T0605901240
Action Type: Other
Date: 06/18/1990
Action: Leak Discovery

HIST UST:

File Number: 0002E6F6
URL: <http://geotracker.waterboards.ca.gov/ustpdfs/pdf/0002E6F6.pdf>
Region: STATE
Facility ID: 00000062246
Facility Type: Gas Station
Other Type: Not reported
Contact Name: SIBLEY,DAVID P
Telephone: 7145275829
Owner Name: CHEVRON U.S.A. INC.
Owner Address: 575 MARKET
Owner City,St,Zip: SAN FRANCISCO, CA 94105
Total Tanks: 0004

Tank Num: 001
Container Num: 1
Year Installed: 1965
Tank Capacity: 00004000
Tank Used for: PRODUCT
Type of Fuel: Not reported
Container Construction Thickness: 0000170

Map ID
 Direction
 Distance
 Elevation

MAP FINDINGS

Site

Database(s)

EDR ID Number
 EPA ID Number

92378 (Continued)

U001578671

Leak Detection:	Stock Inventor
Tank Num:	002
Container Num:	2
Year Installed:	1965
Tank Capacity:	00006700
Tank Used for:	PRODUCT
Type of Fuel:	Not reported
Container Construction Thickness:	0000250
Leak Detection:	Stock Inventor
Tank Num:	003
Container Num:	3
Year Installed:	1965
Tank Capacity:	00008000
Tank Used for:	PRODUCT
Type of Fuel:	Not reported
Container Construction Thickness:	0000250
Leak Detection:	Stock Inventor
Tank Num:	004
Container Num:	4
Year Installed:	1965
Tank Capacity:	00000550
Tank Used for:	WASTE
Type of Fuel:	Not reported
Container Construction Thickness:	0000100
Leak Detection:	Stock Inventor

[Click here for Geo Tracker PDF:](#)

AL262
SE
1/4-1/2
0.358 mi.
1889 ft.

CHEVRON #9-2378
2792
ANAHEIM, CA 92804
Site 4 of 4 in cluster AL

LUST **S103891650**
HIST CORTESE **N/A**

Relative:
Higher

LUST REG 8:

Actual:
80 ft.

Region:	8
County:	Orange
Regional Board:	Santa Ana Region
Facility Status:	Case Closed
Case Number:	083001632T
Local Case Num:	Not reported
Case Type:	Aquifer affected
Substance:	Gasoline
Qty Leaked:	Not reported
Abate Method:	Vapor Extraction
Cross Street:	DALE
Enf Type:	Not reported
Funding:	Not reported
How Discovered:	Tank Test
How Stopped:	Not reported
Leak Cause:	Not reported
Leak Source:	Piping
Global ID:	T0605901240
How Stopped Date:	6/18/1990
Enter Date:	9/16/1990

Map ID
Direction
Distance
Elevation

MAP FINDINGS

Site

Database(s)

EDR ID Number
EPA ID Number

CHEVRON #9-2378 (Continued)

S103891650

Date Confirmation of Leak Began: 6/18/1990
Date Preliminary Assessment Began: 6/18/1990
Discover Date: 6/18/1990
Enforcement Date: Not reported
Close Date: 2/3/2005
Date Prelim Assessment Workplan Submitted: Not reported
Date Pollution Characterization Began: 8/9/1990
Date Remediation Plan Submitted: Not reported
Date Remedial Action Underway: 2/5/2003
Date Post Remedial Action Monitoring: 10/19/2004
Enter Date: 9/16/1990
GW Qualifies: =
Soil Qualifies: =
Operator: Not reported
Facility Contact: Not reported
Interim: Not reported
Oversite Program: LUST
Latitude: 33.8174153
Longitude: -117.9844943
MTBE Date: 1/27/1997
Max MTBE GW: 1800
MTBE Concentration: 5
Max MTBE Soil: 22
MTBE Fuel: 1
MTBE Tested: MTBE Detected. Site tested for MTBE & MTBE detected
MTBE Class: Not reported
Staff: TME
Staff Initials: RM
Lead Agency: Local Agency
Local Agency: 30011
Hydr Basin #: COASTAL PLAIN OF ORA
Beneficial: Not reported
Priority: Not reported
Cleanup Fund Id: Not reported
Work Suspended: Not reported
Summary: THREE GW MONITORING WELLS INSTALLED NEAR UST. FLOW GRADIENT DIRECTION IS TO THE SW. Dual Phase Extraction test report submitted on 30-14-01.

HIST CORTESE:

Region: CORTESE
Facility County Code: 30
Reg By: LTNKA
Reg Id: 083001632T

AN263
NW
1/4-1/2
0.384 mi.
2025 ft.

ECONO LUBE AND TUNE #4
3201 LINCOLN AVE
ANAHEIM, CA 92801
Site 1 of 2 in cluster AN

LUST S104752670
HIST CORTESE N/A

Relative:
Lower

LUST REG 8:
Region: 8
County: Orange
Regional Board: Santa Ana Region
Facility Status: Leak being confirmed
Case Number: 083003299T
Local Case Num: Not reported

Actual:
72 ft.

Map ID
Direction
Distance
Elevation

MAP FINDINGS

Site

Database(s)

EDR ID Number
EPA ID Number

ECONO LUBE AND TUNE #4 (Continued)

S104752670

Case Type:	Aquifer affected
Substance:	Waste Oil
Qty Leaked:	Not reported
Abate Method:	Not reported
Cross Street:	Not reported
Enf Type:	Not reported
Funding:	Not reported
How Discovered:	Not reported
How Stopped:	Not reported
Leak Cause:	Not reported
Leak Source:	Not reported
Global ID:	T0605902216
How Stopped Date:	Not reported
Enter Date:	12/14/1998
Date Confirmation of Leak Began:	9/16/1998
Date Preliminary Assessment Began:	Not reported
Discover Date:	9/16/1998
Enforcement Date:	Not reported
Close Date:	Not reported
Date Prelim Assessment Workplan Submitted:	Not reported
Date Pollution Characterization Began:	Not reported
Date Remediation Plan Submitted:	Not reported
Date Remedial Action Underway:	Not reported
Date Post Remedial Action Monitoring:	Not reported
Enter Date:	12/14/1998
GW Qualifies:	Not reported
Soil Qualifies:	Not reported
Operator:	Not reported
Facility Contact:	Not reported
Interim:	Not reported
Oversite Program:	LUST
Latitude:	33.8321829
Longitude:	-118.0023433
MTBE Date:	Not reported
Max MTBE GW:	Not reported
MTBE Concentration:	0
Max MTBE Soil:	Not reported
MTBE Fuel:	0
MTBE Tested:	Not Required to be Tested.
MTBE Class:	*
Staff:	CAB
Staff Initials:	SW
Lead Agency:	Local Agency
Local Agency:	30011
Hydr Basin #:	COASTAL PLAIN OF ORA
Beneficial:	Not reported
Priority:	Not reported
Cleanup Fund Id:	Not reported
Work Suspended:	Not reported
Summary:	Not reported

HIST CORTESE:

Region:	CORTESE
Facility County Code:	30
Reg By:	LTNKA
Reg Id:	083003299T

Map ID
Direction
Distance
Elevation

MAP FINDINGS

Site

Database(s)

EDR ID Number
EPA ID Number

ECONO LUBE AND TUNE #4 (Continued)

S104752670

Region: CORTESE
Facility County Code: 30
Reg By: LTNKA
Reg Id: 083001784T

**AN264
NW
1/4-1/2
0.384 mi.
2025 ft.**

**ECONO LUBE AND TUNE #4
3201 W LINCOLN AVE
ANAHEIM, CA 92801**

**LUST 1000317955
N/A**

Site 2 of 2 in cluster AN

**Relative:
Lower**

LUST:

Region: STATE
Global Id: T0605902216
Latitude: 33.8321829
Longitude: -118.0023433
Case Type: LUST Cleanup Site
Status: Completed - Case Closed
Status Date: 06/10/2013
Lead Agency: ANAHEIM CITY
Case Worker: ROW
Local Agency: ANAHEIM CITY
RB Case Number: 083003299T
LOC Case Number: Not reported
File Location: Not reported
Potential Media Affect: Aquifer used for drinking water supply
Potential Contaminants of Concern: Waste Oil / Motor / Hydraulic / Lubricating
Site History: Not reported

**Actual:
72 ft.**

Click here to access the California GeoTracker records for this facility:

Contact:

Global Id: T0605902216
Contact Type: Regional Board Caseworker
Contact Name: CARL BERNHARDT
Organization Name: SANTA ANA RWQCB (REGION 8)
Address: 3737 MAIN STREET, SUITE 500
City: RIVERSIDE
Email: cbernhardt@waterboards.ca.gov
Phone Number: 9517824495

Global Id: T0605902216
Contact Type: Local Agency Caseworker
Contact Name: RICHARD O. WILSON
Organization Name: ANAHEIM CITY
Address: 201 S. ANAHEIM BLVD. #601
City: ANAHEIM
Email: dwilson@anaheim.net
Phone Number: Not reported

Status History:

Global Id: T0605902216
Status: Open - Case Begin Date
Status Date: 09/16/1998

Global Id: T0605902216
Status: Open - Site Assessment
Status Date: 09/16/1998

Map ID
Direction
Distance
Elevation

MAP FINDINGS

Site

Database(s)

EDR ID Number
EPA ID Number

ECONO LUBE AND TUNE #4 (Continued)

1000317955

Global Id: T0605902216
Status: Open - Remediation
Status Date: 03/27/2009

Global Id: T0605902216
Status: Open - Verification Monitoring
Status Date: 11/08/2012

Global Id: T0605902216
Status: Open - Eligible for Closure
Status Date: 05/09/2013

Global Id: T0605902216
Status: Completed - Case Closed
Status Date: 06/10/2013

Regulatory Activities:

Global Id: T0605902216
Action Type: ENFORCEMENT
Date: 05/09/2013
Action: Technical Correspondence / Assistance / Other

Global Id: T0605902216
Action Type: ENFORCEMENT
Date: 11/08/2012
Action: Site Visit / Inspection / Sampling

Global Id: T0605902216
Action Type: ENFORCEMENT
Date: 03/31/2009
Action: Notice to Comply

Global Id: T0605902216
Action Type: Other
Date: 11/05/1998
Action: Leak Reported

Global Id: T0605902216
Action Type: ENFORCEMENT
Date: 06/30/2011
Action: Technical Correspondence / Assistance / Other

Global Id: T0605902216
Action Type: ENFORCEMENT
Date: 02/22/2012
Action: Notice of Violation

Global Id: T0605902216
Action Type: ENFORCEMENT
Date: 06/10/2013
Action: Closure/No Further Action Letter

Global Id: T0605902216
Action Type: Other
Date: 09/16/1998
Action: Leak Discovery

MAP FINDINGS

Map ID
Direction
Distance
Elevation

Site

Database(s)

EDR ID Number
EPA ID Number

AO265
East
1/4-1/2
0.457 mi.
2411 ft.

FIRE STATION #4
2736 W ORANGE AVE
ANAHEIM, CA 92805

Site 1 of 2 in cluster AO

LUST **U001578748**
HIST UST **N/A**

Relative:
Higher

LUST:

Actual:
88 ft.

Region: STATE
Global Id: T0605901715
Latitude: 33.824603
Longitude: -117.981538
Case Type: LUST Cleanup Site
Status: Completed - Case Closed
Status Date: 09/18/1995
Lead Agency: ANAHEIM CITY
Case Worker: RM
Local Agency: ANAHEIM CITY
RB Case Number: 083002391T
LOC Case Number: Not reported
File Location: Not reported
Potential Media Affect: Soil
Potential Contaminants of Concern: Diesel
Site History: Not reported

[Click here to access the California GeoTracker records for this facility:](#)

Contact:

Global Id: T0605901715
Contact Type: Local Agency Caseworker
Contact Name: RALPH MCCAFFREY
Organization Name: ANAHEIM CITY
Address: 201 S. ANAHEIM BLVD. MS 601
City: ANAHEIM
Email: rmccaffrey@anaheim.net
Phone Number: Not reported

Global Id: T0605901715
Contact Type: Regional Board Caseworker
Contact Name: VALERIE JAHN-BULL
Organization Name: SANTA ANA RWQCB (REGION 8)
Address: 3737 MAIN STREET, SUITE 500
City: RIVERSIDE
Email: vjahn-bull@waterboards.ca.gov
Phone Number: 9517824903

Status History:

Global Id: T0605901715
Status: Open - Case Begin Date
Status Date: 11/29/1993

Global Id: T0605901715
Status: Open - Site Assessment
Status Date: 12/03/1993

Global Id: T0605901715
Status: Completed - Case Closed
Status Date: 09/18/1995

Map ID
 Direction
 Distance
 Elevation

MAP FINDINGS

Site

Database(s)

EDR ID Number
 EPA ID Number

FIRE STATION #4 (Continued)

U001578748

Regulatory Activities:

Global Id:	T0605901715
Action Type:	Other
Date:	12/06/1993
Action:	Leak Reported
Global Id:	T0605901715
Action Type:	ENFORCEMENT
Date:	09/18/1995
Action:	Closure/No Further Action Letter
Global Id:	T0605901715
Action Type:	ENFORCEMENT
Date:	09/18/1995
Action:	Closure/No Further Action Letter
Global Id:	T0605901715
Action Type:	Other
Date:	11/29/1993
Action:	Leak Discovery

HIST UST:

File Number:	Not reported
URL:	Not reported
Region:	STATE
Facility ID:	00000056700
Facility Type:	Other
Other Type:	FIRE STATION
Contact Name:	BOB BLYTHE
Telephone:	7149995140
Owner Name:	CITY OF ANAHEIM-DEPARTMENT OF
Owner Address:	200 SOUTH ANAHEIM BOULEVARD, S
Owner City,St,Zip:	ANAHEIM, CA 92805
Total Tanks:	0001
Tank Num:	001
Container Num:	1
Year Installed:	Not reported
Tank Capacity:	00000550
Tank Used for:	PRODUCT
Type of Fuel:	DIESEL
Container Construction Thickness:	Not reported
Leak Detection:	Stock Inventor

AO266 **ANAHEIM FIRE STATION # 4**
East **2736 W ORANGE AVE**
1/4-1/2 **ANAHEIM, CA 92804**
0.457 mi.
2411 ft. **Site 2 of 2 in cluster AO**

LUST **S101589617**
SWEEPS UST **N/A**
CA FID UST
HIST CORTESE

Relative: LUST REG 8:
Higher Region: 8
 County: Orange
Actual: Regional Board: Santa Ana Region
88 ft. Facility Status: Case Closed
 Case Number: 083002391T

Map ID
Direction
Distance
Elevation

MAP FINDINGS

Site

Database(s)

EDR ID Number
EPA ID Number

ANAHEIM FIRE STATION # 4 (Continued)

S101589617

Local Case Num:	Not reported
Case Type:	Soil only
Substance:	Diesel
Qty Leaked:	Not reported
Abate Method:	Not reported
Cross Street:	Not reported
Enf Type:	CLOS
Funding:	Not reported
How Discovered:	Not reported
How Stopped:	Not reported
Leak Cause:	Not reported
Leak Source:	Not reported
Global ID:	T0605901715
How Stopped Date:	Not reported
Enter Date:	4/11/1994
Date Confirmation of Leak Began:	12/3/1993
Date Preliminary Assessment Began:	Not reported
Discover Date:	11/29/1993
Enforcement Date:	Not reported
Close Date:	9/18/1995
Date Prelim Assessment Workplan Submitted:	Not reported
Date Pollution Characterization Began:	Not reported
Date Remediation Plan Submitted:	Not reported
Date Remedial Action Underway:	Not reported
Date Post Remedial Action Monitoring:	Not reported
Enter Date:	4/11/1994
GW Qualifies:	Not reported
Soil Qualifies:	Not reported
Operator:	Not reported
Facility Contact:	Not reported
Interim:	Not reported
Oversite Program:	LUST
Latitude:	33.8247242
Longitude:	-117.9811874
MTBE Date:	Not reported
Max MTBE GW:	Not reported
MTBE Concentration:	0
Max MTBE Soil:	Not reported
MTBE Fuel:	0
MTBE Tested:	Not Required to be Tested.
MTBE Class:	*
Staff:	VJJ
Staff Initials:	UNK
Lead Agency:	Local Agency
Local Agency:	30011
Hydr Basin #:	COASTAL PLAIN OF ORA
Beneficial:	Not reported
Priority:	Not reported
Cleanup Fund Id:	Not reported
Work Suspended:	Not reported
Summary:	Not reported

SWEEPS UST:

Status:	Active
Comp Number:	6267
Number:	4
Board Of Equalization:	Not reported

Map ID
Direction
Distance
Elevation

MAP FINDINGS

Site

Database(s)

EDR ID Number
EPA ID Number

ANAHEIM FIRE STATION # 4 (Continued)

S101589617

Referral Date: 08-28-92
Action Date: 08-28-92
Created Date: 12-31-88
Owner Tank Id: UNKNOWN
SWRCB Tank Id: 30-011-006267-000001
Tank Status: A
Capacity: 550
Active Date: 08-28-92
Tank Use: M.V. FUEL
STG: P
Content: DIESEL
Number Of Tanks: 1

CA FID UST:

Facility ID: 30017744
Regulated By: UTNKA
Regulated ID: Not reported
Cortese Code: Not reported
SIC Code: Not reported
Facility Phone: 7148289041
Mail To: Not reported
Mailing Address: 200 S ANAHEIM BLVD
Mailing Address 2: Not reported
Mailing City,St,Zip: ANAHEIM 92804
Contact: Not reported
Contact Phone: Not reported
DUNs Number: Not reported
NPDES Number: Not reported
EPA ID: Not reported
Comments: Not reported
Status: Active

HIST CORTESE:

Region: CORTESE
Facility County Code: 30
Reg By: LTNKA
Reg Id: 083002391T

**AP267
SSW
1/4-1/2
0.474 mi.
2502 ft.**

**PILAPIL ARCO
7470 CERRITOS AVE
STANTON, CA 90680
Site 1 of 2 in cluster AP**

**LUST S104384660
N/A**

**Relative:
Lower**

LUST REG 8:

Region: 8
County: Orange
Regional Board: Santa Ana Region
Facility Status: Pollution Characterization
Case Number: Not reported
Local Case Num: 99UT060
Case Type: Other ground water affected
Substance: Gasoline
Qty Leaked: 0
Abate Method: Not reported
Cross Street: Not reported
Enf Type: WAR

**Actual:
62 ft.**

Map ID
 Direction
 Distance
 Elevation

MAP FINDINGS

Site

Database(s)

EDR ID Number
 EPA ID Number

PILAPIL ARCO (Continued)

S104384660

Funding:	Not reported
How Discovered:	Tank Closure
How Stopped:	Close Tank
Leak Cause:	Unknown
Leak Source:	Unknown
Global ID:	T0605929011
How Stopped Date:	9/9/9999
Enter Date:	Not reported
Date Confirmation of Leak Began:	Not reported
Date Preliminary Assessment Began:	7/5/2000
Discover Date:	9/3/1999
Enforcement Date:	Not reported
Close Date:	Not reported
Date Prelim Assessment Workplan Submitted:	6/1/2000
Date Pollution Characterization Began:	10/24/2001
Date Remediation Plan Submitted:	Not reported
Date Remedial Action Underway:	Not reported
Date Post Remedial Action Monitoring:	Not reported
Enter Date:	Not reported
GW Qualifies:	=
Soil Qualifies:	=
Operator:	Not reported
Facility Contact:	Not reported
Interim:	Not reported
Oversite Program:	LUST
Latitude:	Not reported
Longitude:	Not reported
MTBE Date:	12/11/2002
Max MTBE GW:	18800
MTBE Concentration:	0
Max MTBE Soil:	27800
MTBE Fuel:	1
MTBE Tested:	MTBE Detected. Site tested for MTBE & MTBE detected
MTBE Class:	*
Staff:	VJJ
Staff Initials:	SK
Lead Agency:	Local Agency
Local Agency:	30000L
Hydr Basin #:	Not reported
Beneficial:	MUN
Priority:	Not reported
Cleanup Fund Id:	Not reported
Work Suspended:	Not reported
Summary:	Not reported

AP268
SSW
1/4-1/2
0.474 mi.
2502 ft.

ARCO
7470 CERRITOS
STANTON, CA 90680
Site 2 of 2 in cluster AP

LUST **S100929756**
SWEEPS UST **N/A**
HIST UST
HIST CORTESE

Relative:
Lower

LUST:
 Region: STATE
 Global Id: T0605929011
 Latitude: 33.809799
 Longitude: -118.002229
 Case Type: LUST Cleanup Site
 Status: Completed - Case Closed

Actual:
62 ft.

Map ID
Direction
Distance
Elevation

MAP FINDINGS

Site

Database(s)

EDR ID Number
EPA ID Number

ARCO (Continued)

S100929756

Status Date: 09/27/2013
Lead Agency: ORANGE COUNTY LOP
Case Worker: SR
Local Agency: ORANGE COUNTY LOP
RB Case Number: Not reported
LOC Case Number: 99UT060
File Location: Local Agency Warehouse
Potential Media Affect: Aquifer used for drinking water supply, Soil, Well used for drinking water supply
Potential Contaminants of Concern: MTBE / TBA / Other Fuel Oxygenates, Gasoline
Site History: Please refer to recent Site Documents or Monitoring Reports in GeoTracker for site history. Orange County is not responsible for the accuracy of any professional interpretations provided in reports submitted by consultants for the responsible party.

[Click here to access the California GeoTracker records for this facility:](#)

Contact:

Global Id: T0605929011
Contact Type: Local Agency Caseworker
Contact Name: SHYAMALA RAJAGOPAL
Organization Name: ORANGE COUNTY LOP
Address: 1241 E. DYER ROAD SUITE 120
City: SANTA ANA
Email: srajagopal@ochca.com
Phone Number: 7144336262

Global Id: T0605929011
Contact Type: Regional Board Caseworker
Contact Name: VALERIE JAHN-BULL
Organization Name: SANTA ANA RWQCB (REGION 8)
Address: 3737 MAIN STREET, SUITE 500
City: RIVERSIDE
Email: vjahn-bull@waterboards.ca.gov
Phone Number: 9517824903

Status History:

Global Id: T0605929011
Status: Open - Case Begin Date
Status Date: 09/03/1999

Global Id: T0605929011
Status: Open - Site Assessment
Status Date: 07/05/2000

Global Id: T0605929011
Status: Open - Site Assessment
Status Date: 10/24/2001

Global Id: T0605929011
Status: Open - Assessment & Interim Remedial Action
Status Date: 06/25/2003

Global Id: T0605929011
Status: Open - Remediation
Status Date: 06/27/2008

Map ID
Direction
Distance
Elevation

MAP FINDINGS

Site

Database(s)

EDR ID Number
EPA ID Number

ARCO (Continued)

S100929756

Global Id: T0605929011
Status: Open - Verification Monitoring
Status Date: 06/27/2012

Global Id: T0605929011
Status: Open - Eligible for Closure
Status Date: 02/01/2013

Global Id: T0605929011
Status: Completed - Case Closed
Status Date: 09/27/2013

Regulatory Activities:

Global Id: T0605929011
Action Type: REMEDIATION
Date: 04/19/2011
Action: Soil Vapor Extraction (SVE)

Global Id: T0605929011
Action Type: REMEDIATION
Date: 02/01/2011
Action: Pump & Treat (P&T) Groundwater

Global Id: T0605929011
Action Type: REMEDIATION
Date: 06/25/2003
Action: Excavation

Global Id: T0605929011
Action Type: REMEDIATION
Date: 12/09/2008
Action: Soil Vapor Extraction (SVE)

Global Id: T0605929011
Action Type: ENFORCEMENT
Date: 02/18/2009
Action: File review

Global Id: T0605929011
Action Type: ENFORCEMENT
Date: 06/27/2008
Action: Staff Letter

Global Id: T0605929011
Action Type: ENFORCEMENT
Date: 02/25/2013
Action: Clean Up Fund - Letter to RP

Global Id: T0605929011
Action Type: ENFORCEMENT
Date: 09/12/2013
Action: File Review - Closure

Global Id: T0605929011
Action Type: ENFORCEMENT
Date: 10/31/2012
Action: File review

Map ID
Direction
Distance
Elevation

MAP FINDINGS

Site

Database(s)

EDR ID Number
EPA ID Number

ARCO (Continued)

S100929756

Global Id: T0605929011
Action Type: ENFORCEMENT
Date: 04/24/2013
Action: Notification - Public Notice of Case Closure

Global Id: T0605929011
Action Type: ENFORCEMENT
Date: 09/16/2008
Action: Staff Letter

Global Id: T0605929011
Action Type: ENFORCEMENT
Date: 01/31/2013
Action: File review

Global Id: T0605929011
Action Type: ENFORCEMENT
Date: 06/26/2012
Action: File review

Global Id: T0605929011
Action Type: ENFORCEMENT
Date: 05/03/2013
Action: State Water Board Closure Order

Global Id: T0605929011
Action Type: RESPONSE
Date: 11/21/2011
Action: Clean Up Fund - 5-Year Review Summary

Global Id: T0605929011
Action Type: ENFORCEMENT
Date: 07/10/2009
Action: Staff Letter

Global Id: T0605929011
Action Type: ENFORCEMENT
Date: 07/23/2009
Action: File review

Global Id: T0605929011
Action Type: ENFORCEMENT
Date: 09/15/2009
Action: File review

Global Id: T0605929011
Action Type: Other
Date: 09/27/1999
Action: Leak Reported

Global Id: T0605929011
Action Type: RESPONSE
Date: 01/16/2013
Action: Request for Closure - Regulator Responded

Global Id: T0605929011
Action Type: REMEDIATION

Map ID
Direction
Distance
Elevation

MAP FINDINGS

Site

Database(s)

EDR ID Number
EPA ID Number

ARCO (Continued)

S100929756

Date:	01/03/2011
Action:	Excavation
Global Id:	T0605929011
Action Type:	ENFORCEMENT
Date:	03/31/2010
Action:	File review
Global Id:	T0605929011
Action Type:	RESPONSE
Date:	09/24/2013
Action:	Request for Closure - Regulator Responded
Global Id:	T0605929011
Action Type:	ENFORCEMENT
Date:	02/28/2011
Action:	File review
Global Id:	T0605929011
Action Type:	ENFORCEMENT
Date:	04/28/2011
Action:	File review
Global Id:	T0605929011
Action Type:	ENFORCEMENT
Date:	05/31/2011
Action:	File review
Global Id:	T0605929011
Action Type:	ENFORCEMENT
Date:	05/16/2011
Action:	File review
Global Id:	T0605929011
Action Type:	ENFORCEMENT
Date:	03/02/2011
Action:	Staff Letter
Global Id:	T0605929011
Action Type:	ENFORCEMENT
Date:	10/11/2011
Action:	File review
Global Id:	T0605929011
Action Type:	ENFORCEMENT
Date:	05/16/2011
Action:	Staff Letter
Global Id:	T0605929011
Action Type:	ENFORCEMENT
Date:	09/27/2011
Action:	File review
Global Id:	T0605929011
Action Type:	ENFORCEMENT
Date:	09/16/2010
Action:	File review

Map ID
Direction
Distance
Elevation

MAP FINDINGS

Site

Database(s)

EDR ID Number
EPA ID Number

ARCO (Continued)

S100929756

Global Id: T0605929011
Action Type: RESPONSE
Date: 04/28/2003
Action: Soil and Water Investigation Workplan

Global Id: T0605929011
Action Type: RESPONSE
Date: 09/04/2003
Action: Interim Remedial Action Report

Global Id: T0605929011
Action Type: RESPONSE
Date: 06/19/2003
Action: Other Workplan

Global Id: T0605929011
Action Type: RESPONSE
Date: 08/29/2003
Action: Soil and Water Investigation Workplan

Global Id: T0605929011
Action Type: RESPONSE
Date: 03/16/2004
Action: Soil and Water Investigation Workplan

Global Id: T0605929011
Action Type: RESPONSE
Date: 04/26/2004
Action: Other Workplan

Global Id: T0605929011
Action Type: RESPONSE
Date: 06/21/2004
Action: Other Workplan

Global Id: T0605929011
Action Type: RESPONSE
Date: 06/21/2004
Action: Other Report / Document

Global Id: T0605929011
Action Type: RESPONSE
Date: 10/29/2004
Action: Soil and Water Investigation Report

Global Id: T0605929011
Action Type: RESPONSE
Date: 02/05/2007
Action: Soil and Water Investigation Report

Global Id: T0605929011
Action Type: RESPONSE
Date: 01/08/2007
Action: Other Report / Document

Global Id: T0605929011
Action Type: RESPONSE

Map ID
Direction
Distance
Elevation

MAP FINDINGS

Site

Database(s)

EDR ID Number
EPA ID Number

ARCO (Continued)

S100929756

Date: 04/28/2003
Action: Soil and Water Investigation Workplan

Global Id: T0605929011
Action Type: RESPONSE
Date: 03/12/2007
Action: Other Report / Document

Global Id: T0605929011
Action Type: RESPONSE
Date: 04/16/2003
Action: Other Report / Document

Global Id: T0605929011
Action Type: RESPONSE
Date: 12/30/2005
Action: Soil and Water Investigation Report

Global Id: T0605929011
Action Type: RESPONSE
Date: 09/16/2005
Action: Other Report / Document

Global Id: T0605929011
Action Type: RESPONSE
Date: 07/31/2006
Action: Other Report / Document

Global Id: T0605929011
Action Type: RESPONSE
Date: 07/31/2006
Action: Other Report / Document

Global Id: T0605929011
Action Type: RESPONSE
Date: 02/28/2007
Action: Corrective Action Plan / Remedial Action Plan

Global Id: T0605929011
Action Type: RESPONSE
Date: 10/29/2004
Action: Other Report / Document

Global Id: T0605929011
Action Type: RESPONSE
Date: 08/05/2005
Action: Other Report / Document

Global Id: T0605929011
Action Type: ENFORCEMENT
Date: 06/02/2011
Action: Staff Letter

Global Id: T0605929011
Action Type: ENFORCEMENT
Date: 10/12/2010
Action: Staff Letter

Map ID
Direction
Distance
Elevation

MAP FINDINGS

Site

Database(s)

EDR ID Number
EPA ID Number

ARCO (Continued)

S100929756

Global Id:	T0605929011
Action Type:	RESPONSE
Date:	07/08/2005
Action:	Soil and Water Investigation Report
Global Id:	T0605929011
Action Type:	RESPONSE
Date:	07/19/2006
Action:	Corrective Action Plan / Remedial Action Plan
Global Id:	T0605929011
Action Type:	ENFORCEMENT
Date:	10/13/2010
Action:	Staff Letter
Global Id:	T0605929011
Action Type:	ENFORCEMENT
Date:	12/15/2010
Action:	File review
Global Id:	T0605929011
Action Type:	ENFORCEMENT
Date:	01/10/2012
Action:	Staff Letter
Global Id:	T0605929011
Action Type:	ENFORCEMENT
Date:	11/30/2011
Action:	File review
Global Id:	T0605929011
Action Type:	ENFORCEMENT
Date:	12/19/2011
Action:	File review
Global Id:	T0605929011
Action Type:	ENFORCEMENT
Date:	12/20/2011
Action:	File review
Global Id:	T0605929011
Action Type:	ENFORCEMENT
Date:	12/20/2011
Action:	Site Visit / Inspection / Sampling
Global Id:	T0605929011
Action Type:	ENFORCEMENT
Date:	01/09/2012
Action:	Staff Letter
Global Id:	T0605929011
Action Type:	ENFORCEMENT
Date:	01/06/2012
Action:	Staff Letter
Global Id:	T0605929011
Action Type:	ENFORCEMENT

Map ID
Direction
Distance
Elevation

MAP FINDINGS

Site

Database(s)

EDR ID Number
EPA ID Number

ARCO (Continued)

S100929756

Date:	07/09/2004
Action:	Staff Letter
Global Id:	T0605929011
Action Type:	ENFORCEMENT
Date:	05/16/2003
Action:	Staff Letter
Global Id:	T0605929011
Action Type:	ENFORCEMENT
Date:	10/10/2006
Action:	Staff Letter
Global Id:	T0605929011
Action Type:	ENFORCEMENT
Date:	03/01/2004
Action:	Staff Letter
Global Id:	T0605929011
Action Type:	ENFORCEMENT
Date:	12/04/2006
Action:	Staff Letter
Global Id:	T0605929011
Action Type:	ENFORCEMENT
Date:	01/16/2007
Action:	Staff Letter - #1
Global Id:	T0605929011
Action Type:	ENFORCEMENT
Date:	07/01/2005
Action:	Warning Letter
Global Id:	T0605929011
Action Type:	ENFORCEMENT
Date:	05/19/2004
Action:	Staff Letter - #2
Global Id:	T0605929011
Action Type:	ENFORCEMENT
Date:	04/02/2004
Action:	Staff Letter - #2
Global Id:	T0605929011
Action Type:	ENFORCEMENT
Date:	05/19/2004
Action:	Staff Letter - #1
Global Id:	T0605929011
Action Type:	ENFORCEMENT
Date:	08/12/2003
Action:	Staff Letter
Global Id:	T0605929011
Action Type:	ENFORCEMENT
Date:	09/02/2005
Action:	Staff Letter

Map ID
Direction
Distance
Elevation

MAP FINDINGS

Site

Database(s)

EDR ID Number
EPA ID Number

ARCO (Continued)

S100929756

Global Id:	T0605929011
Action Type:	ENFORCEMENT
Date:	03/20/2003
Action:	* Corrective Action Orders
Global Id:	T0605929011
Action Type:	ENFORCEMENT
Date:	03/20/2003
Action:	Notice of Responsibility
Global Id:	T0605929011
Action Type:	ENFORCEMENT
Date:	11/28/2005
Action:	Notice of Violation
Global Id:	T0605929011
Action Type:	ENFORCEMENT
Date:	05/20/2005
Action:	Notice of Violation
Global Id:	T0605929011
Action Type:	ENFORCEMENT
Date:	09/01/2005
Action:	Notice to Comply
Global Id:	T0605929011
Action Type:	ENFORCEMENT
Date:	01/10/2007
Action:	* NEL - #2
Global Id:	T0605929011
Action Type:	ENFORCEMENT
Date:	06/08/2006
Action:	* Historical Enforcement - #2
Global Id:	T0605929011
Action Type:	ENFORCEMENT
Date:	06/16/2006
Action:	Staff Letter
Global Id:	T0605929011
Action Type:	ENFORCEMENT
Date:	04/02/2004
Action:	Staff Letter - #1
Global Id:	T0605929011
Action Type:	ENFORCEMENT
Date:	03/24/2003
Action:	Staff Letter
Global Id:	T0605929011
Action Type:	ENFORCEMENT
Date:	05/19/2003
Action:	Staff Letter
Global Id:	T0605929011
Action Type:	ENFORCEMENT

Map ID
Direction
Distance
Elevation

MAP FINDINGS

Site

Database(s)

EDR ID Number
EPA ID Number

ARCO (Continued)

S100929756

Date: 11/12/2003
Action: Staff Letter

Global Id: T0605929011
Action Type: ENFORCEMENT
Date: 06/27/2012
Action: File review

Global Id: T0605929011
Action Type: ENFORCEMENT
Date: 09/24/2013
Action: File Review - Closure

Global Id: T0605929011
Action Type: ENFORCEMENT
Date: 04/24/2013
Action: Notification - Public Notice of Case Closure

Global Id: T0605929011
Action Type: ENFORCEMENT
Date: 09/25/2013
Action: File Review - Closure

Global Id: T0605929011
Action Type: ENFORCEMENT
Date: 09/27/2013
Action: File Review - Closure

Global Id: T0605929011
Action Type: ENFORCEMENT
Date: 08/01/2013
Action: File Review - Closure

Global Id: T0605929011
Action Type: RESPONSE
Date: 02/27/2010
Action: Clean Up Fund - 5-Year Review Summary

Global Id: T0605929011
Action Type: ENFORCEMENT
Date: 07/12/2005
Action: Staff Letter

Global Id: T0605929011
Action Type: ENFORCEMENT
Date: 09/17/2003
Action: Staff Letter

Global Id: T0605929011
Action Type: ENFORCEMENT
Date: 06/08/2006
Action: * Historical Enforcement - #1

Global Id: T0605929011
Action Type: ENFORCEMENT
Date: 10/08/2004
Action: Warning Letter

Map ID
Direction
Distance
Elevation

MAP FINDINGS

Site

Database(s)

EDR ID Number
EPA ID Number

ARCO (Continued)

S100929756

Global Id:	T0605929011
Action Type:	ENFORCEMENT
Date:	07/09/2012
Action:	Staff Letter
Global Id:	T0605929011
Action Type:	ENFORCEMENT
Date:	02/01/2013
Action:	Staff Letter
Global Id:	T0605929011
Action Type:	ENFORCEMENT
Date:	04/24/2013
Action:	Notification - Public Notice of Case Closure
Global Id:	T0605929011
Action Type:	ENFORCEMENT
Date:	04/24/2013
Action:	Notification - Public Notice of Case Closure
Global Id:	T0605929011
Action Type:	ENFORCEMENT
Date:	09/26/2013
Action:	File Review - Closure
Global Id:	T0605929011
Action Type:	ENFORCEMENT
Date:	08/21/2012
Action:	File review
Global Id:	T0605929011
Action Type:	ENFORCEMENT
Date:	09/27/2013
Action:	Closure/No Further Action Letter
Global Id:	T0605929011
Action Type:	ENFORCEMENT
Date:	02/25/2013
Action:	Clean Up Fund - Case Closure Review Summary Report (RSR)
Global Id:	T0605929011
Action Type:	ENFORCEMENT
Date:	05/28/2013
Action:	Notification - Preclosure
Global Id:	T0605929011
Action Type:	ENFORCEMENT
Date:	10/18/2012
Action:	File review
Global Id:	T0605929011
Action Type:	ENFORCEMENT
Date:	11/01/2012
Action:	Staff Letter
Global Id:	T0605929011
Action Type:	ENFORCEMENT

Map ID
Direction
Distance
Elevation

MAP FINDINGS

Site

Database(s)

EDR ID Number
EPA ID Number

ARCO (Continued)

S100929756

Date: 04/23/2013
Action: Staff Letter

Global Id: T0605929011
Action Type: ENFORCEMENT
Date: 02/01/2013
Action: File review

Global Id: T0605929011
Action Type: Other
Date: 09/03/1999
Action: Leak Discovery

Region: STATE
Global Id: T0605900939
Latitude: 33.8099963
Longitude: -118.0024258
Case Type: LUST Cleanup Site
Status: Completed - Case Closed
Status Date: 12/06/1991
Lead Agency: ORANGE COUNTY LOP
Case Worker: SR
Local Agency: ORANGE COUNTY LOP
RB Case Number: 083001203T
LOC Case Number: 89UT070
File Location: Local Agency
Potential Media Affect: Other Groundwater (uses other than drinking water)
Potential Contaminants of Concern: Gasoline
Site History: Not reported

Click here to access the California GeoTracker records for this facility:

Contact:

Global Id: T0605900939
Contact Type: Local Agency Caseworker
Contact Name: SHYAMALA RAJAGOPAL
Organization Name: ORANGE COUNTY LOP
Address: 1241 E. DYER ROAD SUITE 120
City: SANTA ANA
Email: srajagopal@ochca.com
Phone Number: 7144336262

Global Id: T0605900939
Contact Type: Regional Board Caseworker
Contact Name: VALERIE JAHN-BULL
Organization Name: SANTA ANA RWQCB (REGION 8)
Address: 3737 MAIN STREET, SUITE 500
City: RIVERSIDE
Email: vjahn-bull@waterboards.ca.gov
Phone Number: 9517824903

Status History:

Global Id: T0605900939
Status: Open - Case Begin Date
Status Date: 04/24/1989

Map ID
Direction
Distance
Elevation

MAP FINDINGS

Site

Database(s)

EDR ID Number
EPA ID Number

ARCO (Continued)

S100929756

Global Id: T0605900939
Status: Completed - Case Closed
Status Date: 12/06/1991

Regulatory Activities:

Global Id: T0605900939
Action Type: Other
Date: 04/24/1989
Action: Leak Reported

Global Id: T0605900939
Action Type: Other
Date: 04/24/1989
Action: Leak Discovery

Region: STATE
Global Id: T0605965997
Latitude: 33.809799
Longitude: -118.002229
Case Type: LUST Cleanup Site
Status: Completed - Case Closed
Status Date: 05/15/1987
Lead Agency: ORANGE COUNTY LOP
Case Worker: SR
Local Agency: ORANGE COUNTY LOP
RB Case Number: Not reported
LOC Case Number: 87UT100
File Location: Local Agency
Potential Media Affect: Under Investigation
Potential Contaminants of Concern: Gasoline
Site History: Not reported

[Click here to access the California GeoTracker records for this facility:](#)

Contact:

Global Id: T0605965997
Contact Type: Local Agency Caseworker
Contact Name: SHYAMALA RAJAGOPAL
Organization Name: ORANGE COUNTY LOP
Address: 1241 E. DYER ROAD SUITE 120
City: SANTA ANA
Email: srajagopal@ochca.com
Phone Number: 7144336262

Global Id: T0605965997
Contact Type: Regional Board Caseworker
Contact Name: TOM E. MBEKE-EKANEM
Organization Name: SANTA ANA RWQCB (REGION 8)
Address: 3737 MAIN STREET, SUITE 500
City: RIVERSIDE
Email: tmbeke-ekanem@waterboards.ca.gov
Phone Number: 9513202007

Status History:

Global Id: T0605965997
Status: Completed - Case Closed

Map ID
Direction
Distance
Elevation

MAP FINDINGS

Site

Database(s)

EDR ID Number
EPA ID Number

ARCO (Continued)

S100929756

Status Date: 05/15/1987
Global Id: T0605965997
Status: Open - Case Begin Date
Status Date: 05/15/1987

ORANGE CO. LUST:

Region: ORANGE
Facility Id: 87UT100
Released Substance: Gasoline-Automotive (motor gasoline and additives), leaded & unleaded
Date Closed: 05/15/1987
Record ID: RO0001007

Region: ORANGE
Facility Id: 89UT070
Released Substance: Gasoline-Automotive (motor gasoline and additives), leaded & unleaded
Date Closed: 12/06/1991
Record ID: RO0002567

Region: ORANGE
Facility Id: 99UT060
Released Substance: Gasoline-Automotive (motor gasoline and additives), leaded & unleaded
Date Closed: 09/27/2013
Record ID: RO0002579

LUST REG 8:

Region: 8
County: Orange
Regional Board: Santa Ana Region
Facility Status: Case Closed
Case Number: 083001203T
Local Case Num: 89UT070
Case Type: Other ground water affected
Substance: Gasoline
Qty Leaked: 0
Abate Method: Not reported
Cross Street: Not reported
Enf Type: Not reported
Funding: Not reported
How Discovered: Tank Closure
How Stopped: Close Tank
Leak Cause: Unknown
Leak Source: Unknown
Global ID: T0605900939
How Stopped Date: 9/9/9999
Enter Date: Not reported
Date Confirmation of Leak Began: Not reported
Date Preliminary Assessment Began: Not reported
Discover Date: 4/24/1989
Enforcement Date: Not reported
Close Date: 12/6/1991
Date Prelim Assessment Workplan Submitted: Not reported
Date Pollution Characterization Began: Not reported
Date Remediation Plan Submitted: Not reported
Date Remedial Action Underway: Not reported

Map ID
 Direction
 Distance
 Elevation

MAP FINDINGS

Site

Database(s)

EDR ID Number
 EPA ID Number

ARCO (Continued)

S100929756

Date Post Remedial Action Monitoring:	Not reported
Enter Date:	Not reported
GW Qualifies:	Not reported
Soil Qualifies:	Not reported
Operator:	Not reported
Facility Contact:	Not reported
Interim:	Not reported
Oversite Program:	LUST
Latitude:	33.8099963
Longitude:	-118.0024258
MTBE Date:	Not reported
Max MTBE GW:	Not reported
MTBE Concentration:	0
Max MTBE Soil:	Not reported
MTBE Fuel:	1
MTBE Tested:	Site NOT Tested for MTBE.Includes Unknown and Not Analyzed.
MTBE Class:	*
Staff:	VJJ
Staff Initials:	SK
Lead Agency:	Local Agency
Local Agency:	30000L
Hydr Basin #:	Not reported
Beneficial:	MUN
Priority:	Not reported
Cleanup Fund Id:	Not reported
Work Suspended:	Not reported
Summary:	Not reported
Region:	8
County:	Orange
Regional Board:	Santa Ana Region
Facility Status:	Case Closed
Case Number:	Not reported
Local Case Num:	87UT100
Case Type:	Undefined
Substance:	Gasoline
Qty Leaked:	0
Abate Method:	Not reported
Cross Street:	Not reported
Enf Type:	Not reported
Funding:	Not reported
How Discovered:	Tank Closure
How Stopped:	Close Tank
Leak Cause:	Unknown
Leak Source:	Unknown
Global ID:	T0605965997
How Stopped Date:	9/9/9999
Enter Date:	Not reported
Date Confirmation of Leak Began:	Not reported
Date Preliminary Assessment Began:	Not reported
Discover Date:	1/1/1965
Enforcement Date:	Not reported
Close Date:	5/15/1987
Date Prelim Assessment Workplan Submitted:	Not reported
Date Pollution Characterization Began:	Not reported
Date Remediation Plan Submitted:	Not reported
Date Remedial Action Underway:	Not reported

Map ID
Direction
Distance
Elevation

MAP FINDINGS

Site

Database(s)

EDR ID Number
EPA ID Number

ARCO (Continued)

S100929756

Date Post Remedial Action Monitoring:	Not reported
Enter Date:	Not reported
GW Qualifies:	Not reported
Soil Qualifies:	Not reported
Operator:	Not reported
Facility Contact:	Not reported
Interim:	Not reported
Oversite Program:	LUST
Latitude:	Not reported
Longitude:	Not reported
MTBE Date:	Not reported
Max MTBE GW:	Not reported
MTBE Concentration:	0
Max MTBE Soil:	Not reported
MTBE Fuel:	1
MTBE Tested:	Site NOT Tested for MTBE.Includes Unknown and Not Analyzed.
MTBE Class:	*
Staff:	TME
Staff Initials:	SK
Lead Agency:	Local Agency
Local Agency:	30000L
Hydr Basin #:	Not reported
Beneficial:	MUN
Priority:	Not reported
Cleanup Fund Id:	Not reported
Work Suspended:	Not reported
Summary:	Not reported

SWEEPS UST:

Status:	Active
Comp Number:	4574
Number:	9
Board Of Equalization:	Not reported
Referral Date:	09-30-92
Action Date:	09-15-92
Created Date:	02-29-88
Owner Tank Id:	Not reported
SWRCB Tank Id:	30-000-004574-000001
Tank Status:	A
Capacity:	10000
Active Date:	Not reported
Tank Use:	M.V. FUEL
STG:	P
Content:	REG UNLEADED
Number Of Tanks:	3

Status:	Active
Comp Number:	4574
Number:	9
Board Of Equalization:	Not reported
Referral Date:	09-30-92
Action Date:	09-15-92
Created Date:	02-29-88
Owner Tank Id:	Not reported
SWRCB Tank Id:	30-000-004574-000002
Tank Status:	A
Capacity:	10000

Map ID
Direction
Distance
Elevation

MAP FINDINGS

Site

Database(s)

EDR ID Number
EPA ID Number

ARCO (Continued)

S100929756

Active Date: Not reported
Tank Use: M.V. FUEL
STG: P
Content: REG UNLEADED
Number Of Tanks: Not reported

Status: Active
Comp Number: 4574
Number: 9
Board Of Equalization: Not reported
Referral Date: 09-30-92
Action Date: 09-15-92
Created Date: 02-29-88
Owner Tank Id: Not reported
SWRCB Tank Id: 30-000-004574-000003
Tank Status: A
Capacity: 10000
Active Date: Not reported
Tank Use: M.V. FUEL
STG: P
Content: LEADED
Number Of Tanks: Not reported

HIST UST:

File Number: 0002EA6B
URL: <http://geotracker.waterboards.ca.gov/ustpdfs/pdf/0002EA6B.pdf>
Region: Not reported
Facility ID: Not reported
Facility Type: Not reported
Other Type: Not reported
Contact Name: Not reported
Telephone: Not reported
Owner Name: Not reported
Owner Address: Not reported
Owner City,St,Zip: Not reported
Total Tanks: Not reported

Tank Num: Not reported
Container Num: Not reported
Year Installed: Not reported
Tank Capacity: Not reported
Tank Used for: Not reported
Type of Fuel: Not reported
Container Construction Thickness: Not reported
Leak Detection: Not reported

Click here for Geo Tracker PDF:

HIST CORTESE:

Region: CORTESE
Facility County Code: 30
Reg By: LTNKA
Reg Id: 083001203T

Map ID
Direction
Distance
Elevation

MAP FINDINGS

Site

Database(s)

EDR ID Number
EPA ID Number

269
WNW
1/4-1/2
0.485 mi.
2559 ft.

MOTTY'S ARCO
3270 W LINCOLN AVE
ANAHEIM, CA 92801

LUST S101589307
SWEEPS UST N/A
CA FID UST

Relative:
Lower

LUST:

Actual:
72 ft.

Region: STATE
Global Id: T0605902105
Latitude: 33.8315849879318
Longitude: -118.004944324493
Case Type: LUST Cleanup Site
Status: Completed - Case Closed
Status Date: 06/17/2013
Lead Agency: ANAHEIM CITY
Case Worker: ROW
Local Agency: ANAHEIM CITY
RB Case Number: 083003086T
LOC Case Number: Not reported
File Location: Not reported
Potential Media Affect: Aquifer used for drinking water supply
Potential Contaminants of Concern: Gasoline
Site History: see case summary

[Click here to access the California GeoTracker records for this facility:](#)

Contact:

Global Id: T0605902105
Contact Type: Local Agency Caseworker
Contact Name: RICHARD O. WILSON
Organization Name: ANAHEIM CITY
Address: 201 S. ANAHEIM BLVD. #601
City: ANAHEIM
Email: dwilson@anaheim.net
Phone Number: Not reported

Global Id: T0605902105
Contact Type: Regional Board Caseworker
Contact Name: TOM E. MBEKE-EKANEM
Organization Name: SANTA ANA RWQCB (REGION 8)
Address: 3737 MAIN STREET, SUITE 500
City: RIVERSIDE
Email: tmbeke-ekanem@waterboards.ca.gov
Phone Number: 9513202007

Status History:

Global Id: T0605902105
Status: Open - Case Begin Date
Status Date: 03/05/1996

Global Id: T0605902105
Status: Open - Site Assessment
Status Date: 03/05/1996

Global Id: T0605902105
Status: Open - Site Assessment
Status Date: 09/19/2000

Global Id: T0605902105

Map ID
Direction
Distance
Elevation

MAP FINDINGS

Site

Database(s)

EDR ID Number
EPA ID Number

MOTTY'S ARCO (Continued)

S101589307

Status: Open - Remediation
Status Date: 05/01/2006

Global Id: T0605902105
Status: Open - Remediation
Status Date: 03/26/2009

Global Id: T0605902105
Status: Open - Verification Monitoring
Status Date: 04/09/2012

Global Id: T0605902105
Status: Open - Eligible for Closure
Status Date: 01/30/2013

Global Id: T0605902105
Status: Completed - Case Closed
Status Date: 06/17/2013

Regulatory Activities:

Global Id: T0605902105
Action Type: REMEDIATION
Date: 07/01/2006
Action: Pump & Treat (P&T) Groundwater

Global Id: T0605902105
Action Type: Other
Date: 05/11/1999
Action: Leak Stopped

Global Id: T0605902105
Action Type: ENFORCEMENT
Date: 06/17/2013
Action: Closure/No Further Action Letter

Global Id: T0605902105
Action Type: Other
Date: 10/09/1997
Action: Leak Reported

Global Id: T0605902105
Action Type: REMEDIATION
Date: 05/01/2006
Action: Soil Vapor Extraction (SVE)

Global Id: T0605902105
Action Type: ENFORCEMENT
Date: 08/02/2010
Action: Technical Correspondence / Assistance / Other

Global Id: T0605902105
Action Type: ENFORCEMENT
Date: 08/29/2011
Action: Technical Correspondence / Assistance / Other

Global Id: T0605902105
Action Type: ENFORCEMENT

Map ID
Direction
Distance
Elevation

MAP FINDINGS

Site

Database(s)

EDR ID Number
EPA ID Number

MOTTY'S ARCO (Continued)

S101589307

Date: 01/30/2013
Action: Notification - Preclosure

Global Id: T0605902105
Action Type: Other
Date: 03/05/1996
Action: Leak Discovery

LUST REG 8:

Region: 8
County: Orange
Regional Board: Santa Ana Region
Facility Status: Pollution Characterization
Case Number: 083003086T
Local Case Num: Not reported
Case Type: Aquifer affected
Substance: Gasoline
Qty Leaked: Not reported
Abate Method: Not reported
Cross Street: Not reported
Enf Type: Not reported
Funding: Not reported
How Discovered: Not reported
How Stopped: Not reported
Leak Cause: Not reported
Leak Source: Not reported
Global ID: T0605902105
How Stopped Date: Not reported
Enter Date: 11/19/1997
Date Confirmation of Leak Began: 3/5/1996
Date Preliminary Assessment Began: Not reported
Discover Date: 3/5/1996
Enforcement Date: Not reported
Close Date: Not reported
Date Prelim Assessment Workplan Submitted: Not reported
Date Pollution Characterization Began: 9/19/2000
Date Remediation Plan Submitted: Not reported
Date Remedial Action Underway: Not reported
Date Post Remedial Action Monitoring: Not reported
Enter Date: 11/19/1997
GW Qualifies: =
Soil Qualifies: Not reported
Operator: Not reported
Facility Contact: Not reported
Interim: Not reported
Oversite Program: LUST
Latitude: 33.831782
Longitude: -118.0045073
MTBE Date: 9/19/2000
Max MTBE GW: 110000
MTBE Concentration: 1
Max MTBE Soil: Not reported
MTBE Fuel: 1
MTBE Tested: MTBE Detected. Site tested for MTBE & MTBE detected
MTBE Class: A
Staff: TME

Map ID
Direction
Distance
Elevation

MAP FINDINGS

Site

Database(s)

EDR ID Number
EPA ID Number

MOTTY'S ARCO (Continued)

S101589307

Staff Initials:	ROW
Lead Agency:	Local Agency
Local Agency #:	30011
Hydr Basin #:	COASTAL PLAIN OF ORA
Beneficial:	Not reported
Priority:	Not reported
Cleanup Fund Id:	Not reported
Work Suspended:	Not reported
Summary:	Not reported

SWEEPS UST:

Status:	Active
Comp Number:	4567
Number:	2
Board Of Equalization:	44-007898
Referral Date:	02-08-93
Action Date:	05-24-94
Created Date:	12-31-88
Owner Tank Id:	NONE
SWRCB Tank Id:	30-011-004567-000001
Tank Status:	A
Capacity:	10000
Active Date:	02-08-93
Tank Use:	M.V. FUEL
STG:	P
Content:	PRM UNLEADED
Number Of Tanks:	5

Status:	Active
Comp Number:	4567
Number:	2
Board Of Equalization:	44-007898
Referral Date:	02-08-93
Action Date:	05-24-94
Created Date:	12-31-88
Owner Tank Id:	NONE
SWRCB Tank Id:	30-011-004567-000002
Tank Status:	A
Capacity:	10000
Active Date:	02-08-93
Tank Use:	M.V. FUEL
STG:	P
Content:	REG UNLEADED
Number Of Tanks:	Not reported

Status:	Active
Comp Number:	4567
Number:	2
Board Of Equalization:	44-007898
Referral Date:	02-08-93
Action Date:	05-24-94
Created Date:	12-31-88
Owner Tank Id:	NONE
SWRCB Tank Id:	30-011-004567-000003
Tank Status:	A
Capacity:	10000
Active Date:	02-08-93

Map ID
Direction
Distance
Elevation

MAP FINDINGS

Site

Database(s)

EDR ID Number
EPA ID Number

MOTTY'S ARCO (Continued)

S101589307

Tank Use: M.V. FUEL
STG: P
Content: LEADED
Number Of Tanks: Not reported

Status: Active
Comp Number: 4567
Number: 2
Board Of Equalization: 44-007898
Referral Date: 02-08-93
Action Date: 05-24-94
Created Date: 12-31-88
Owner Tank Id: NONE
SWRCB Tank Id: 30-011-004567-000004
Tank Status: A
Capacity: 10000
Active Date: 02-08-93
Tank Use: M.V. FUEL
STG: P
Content: DIESEL
Number Of Tanks: Not reported

Status: Active
Comp Number: 4567
Number: 2
Board Of Equalization: 44-007898
Referral Date: 02-08-93
Action Date: 05-24-94
Created Date: 12-31-88
Owner Tank Id: NONE
SWRCB Tank Id: 30-011-004567-000005
Tank Status: A
Capacity: 500
Active Date: 02-08-93
Tank Use: OIL
STG: W
Content: WASTE OIL
Number Of Tanks: Not reported

CA FID UST:

Facility ID: 30005739
Regulated By: UTNKA
Regulated ID: Not reported
Cortese Code: Not reported
SIC Code: Not reported
Facility Phone: 7149954369
Mail To: Not reported
Mailing Address: 3270 W LINCOLN AVE
Mailing Address 2: Not reported
Mailing City,St,Zip: ANAHEIM 92801
Contact: Not reported
Contact Phone: Not reported
DUNs Number: Not reported
NPDES Number: Not reported
EPA ID: Not reported
Comments: Not reported
Status: Active

Map ID
Direction
Distance
Elevation

MAP FINDINGS

Site

Database(s)

EDR ID Number
EPA ID Number

270
SSE
1/2-1
0.591 mi.
3121 ft.

ALL METALS PROCESSING
8401 STANDUSTRIAL STREET
STANTON, CA 90680

ENVIROSTOR S100854487
N/A

Relative:
Lower

Actual:
71 ft.

ENVIROSTOR:

Facility ID: 30340041
Status: Refer: Other Agency
Status Date: 04/14/1995
Site Code: Not reported
Site Type: Historical
Site Type Detailed: * Historical
Acres: Not reported
NPL: NO
Regulatory Agencies: NONE SPECIFIED
Lead Agency: NONE SPECIFIED
Program Manager: Not reported
Supervisor: * Mmonroy
Division Branch: Cleanup Cypress
Assembly: 65
Senate: 29
Special Program: * CERC2
Restricted Use: NO
Site Mgmt Req: NONE SPECIFIED
Funding: Not reported
Latitude: 33.80813
Longitude: -117.9856
APN: NONE SPECIFIED
Past Use: NONE SPECIFIED
Potential COC: * Metals - Sludge * ACID SOLUTION 2>PH WITH METALS * Sludge -
Halogenated Compounds * UNSPECIFIED AQUEOUS SOLUTION * UNSPECIFIED
SLUDGE WASTE * UNSPECIFIED SOLVENT MIXTURES * ALKALINE SOLUTION
2<PH<12.5, WITH METALS Chromium VI
Confirmed COC: NONE SPECIFIED
Potential Description: NONE SPECIFIED
Alias Name: CAD009675067
Alias Type: EPA Identification Number
Alias Name: 110000475815
Alias Type: EPA (FRS #)
Alias Name: 30340041
Alias Type: Envirostor ID Number

Completed Info:

Completed Area Name: PROJECT WIDE
Completed Sub Area Name: Not reported
Completed Document Type: * Discovery
Completed Date: 08/01/1981
Comments: FACILITY IDENTIFIED ID VIA OLD PHONE BOOK SEARCH PLATING FIRM ONSITE
IN 1963.

Completed Area Name: PROJECT WIDE
Completed Sub Area Name: Not reported
Completed Document Type: Site Screening
Completed Date: 04/14/1995
Comments: NFA FOR DTSC.

Completed Area Name: PROJECT WIDE
Completed Sub Area Name: Not reported
Completed Document Type: Site Screening

Map ID
Direction
Distance
Elevation

MAP FINDINGS

Site

Database(s)

EDR ID Number
EPA ID Number

ALL METALS PROCESSING (Continued)

S100854487

Completed Date: 03/03/1992
Comments: EPA's SSI Report was reviewed by Region 4 staff. The site is located in a commercial/industrial area. Operations performed (since 1961) include metal plating, anodizing, and painting. Annual waste generated are: 830 gals TCA, 212gals paint, 1256 gals mixed solvent, 200 gals waste oil and 38.83 tons of filter cake. Staff prepared an HRS package which shows: Sm=8.52 (Sgw=14.69, Ssw=0.16, Sa=1.23) Sfe=16.04, & Sdc=1.39. Staff recommends referral to the local agency.

Completed Area Name: PROJECT WIDE
Completed Sub Area Name: Not reported
Completed Document Type: Site Screening
Completed Date: 08/26/1988
Comments: SITE SCREENING DONE E&E REVIEW OF DHS PA RECOMMENDS MEDIUM PRIORITY SSI FOR EPA

Completed Area Name: PROJECT WIDE
Completed Sub Area Name: Not reported
Completed Document Type: Preliminary Assessment Report
Completed Date: 04/20/1988
Comments: SAMPLE RESULTS OCEMA, OCFD RESPONDED TO A SPILL, SAMPLE SHOWS CHROMIC ACID WASTE/TCE SEE PA ENFORCEMENT(OTHER) SITE REF'D TO OCEMA FOR INSPECTION PRELIM ASSESS DONE SI-HIGH TO VERIFY SOIL AND GROUNDWATER CONTAMINATION

Completed Area Name: PROJECT WIDE
Completed Sub Area Name: Not reported
Completed Document Type: Site Screening
Completed Date: 04/08/1987
Comments: SITE SCREENING DONE SITE IS CURRENTLY ON CERCLA GRANT LIST.

Future Area Name: Not reported
Future Sub Area Name: Not reported
Future Document Type: Not reported
Future Due Date: Not reported
Schedule Area Name: Not reported
Schedule Sub Area Name: Not reported
Schedule Document Type: Not reported
Schedule Due Date: Not reported
Schedule Revised Date: Not reported

Facility ID: 71002315
Status: Active
Status Date: 12/17/2012
Site Code: 551389
Site Type: Tiered Permit
Site Type Detailed: Tiered Permit
Acres: 1.93
NPL: NO
Regulatory Agencies: SMBRP, RWQCB 8 - Santa Ana
Lead Agency: SMBRP
Program Manager: Gregory Shaffer
Supervisor: Eileen Mananian
Division Branch: Cleanup Cypress
Assembly: 65
Senate: 29
Special Program: Not reported

Map ID
Direction
Distance
Elevation

MAP FINDINGS

Site

Database(s)

EDR ID Number
EPA ID Number

ALL METALS PROCESSING (Continued)

S100854487

Restricted Use: NO
Site Mgmt Req: NONE SPECIFIED
Funding: Not reported
Latitude: 33.80813
Longitude: -117.9856
APN: NONE SPECIFIED
Past Use: METAL FINISHING, METAL PLATING - CHROME, METAL PLATING - OTHER, PAINT/DEPAINT FACILITY
Potential COC: Arsenic Tetrachloroethylene (PCE Trichloroethylene (TCE Vinyl chloride Chloroform Chromium III Chromium VI 1,2-Dichloroethane (EDC 1,2-Dichloroethylene (cis Methylene chloride Arsenic Cadmium and compounds Copper and compounds Nickel Tetrachloroethylene (PCE Trichloroethylene (TCE Vinyl chloride Cadmium and compounds Chromium III Chromium VI 1,2-Dichloroethylene (cis Methylene chloride
Confirmed COC: 30001-NO 30022-NO 30152-NO 30153-NO 30193-NO 30195-NO 30384-NO 30027-NO 30136-NO 30028-NO 30108-NO 30156-NO 30407-NO Tetrachloroethylene (PCE Cadmium and compounds Chromium III Chromium VI 1,2-Dichloroethylene (cis Methylene chloride Trichloroethylene (TCE Vinyl chloride
Potential Description: OTH, SOIL, SV, OTH, SOIL, SV
Alias Name: CAD009675067
Alias Type: EPA Identification Number
Alias Name: 110000475815
Alias Type: EPA (FRS #)
Alias Name: 551389
Alias Type: Project Code (Site Code)
Alias Name: 71002315
Alias Type: Envirostor ID Number
Completed Info:
Completed Area Name: PROJECT WIDE
Completed Sub Area Name: Not reported
Completed Document Type: Consent Agreement
Completed Date: 10/07/2013
Comments: RP's Attorney representing RP signed CACA
Completed Area Name: PROJECT WIDE
Completed Sub Area Name: Not reported
Completed Document Type: Phase I NFI Inspection
Completed Date: 01/02/1997
Comments: Not reported
Completed Area Name: PROJECT WIDE
Completed Sub Area Name: Not reported
Completed Document Type: Site Inspections/Visit (Non LUR)
Completed Date: 12/01/1997
Comments: Not reported
Completed Area Name: PROJECT WIDE
Completed Sub Area Name: Not reported
Completed Document Type: Correspondence
Completed Date: 07/01/2013
Comments: Not reported
Completed Area Name: PROJECT WIDE
Completed Sub Area Name: Not reported
Completed Document Type: Correspondence
Completed Date: 05/07/2013

Map ID
Direction
Distance
Elevation

MAP FINDINGS

Site

Database(s)

EDR ID Number
EPA ID Number

ALL METALS PROCESSING (Continued)

S100854487

Comments: Revised CACA with reference to RP Attorney's Changes in CACA was mailed to RP

Completed Area Name: PROJECT WIDE
Completed Sub Area Name: Not reported
Completed Document Type: Annual Oversight Cost Estimate
Completed Date: 09/29/2016
Comments: Not reported

Completed Area Name: PROJECT WIDE
Completed Sub Area Name: Not reported
Completed Document Type: Phase 1
Completed Date: 05/27/2008
Comments: Not reported

Completed Area Name: PROJECT WIDE
Completed Sub Area Name: Not reported
Completed Document Type: Supplemental Site Investigation Workplan
Completed Date: 02/10/2015
Comments: Approval Letter for Revised CCR and FI Work Plan

Completed Area Name: PROJECT WIDE
Completed Sub Area Name: Not reported
Completed Document Type: Corrective Measures Study Workplan Addendum
Completed Date: 09/03/2014
Comments: Not reported

Completed Area Name: PROJECT WIDE
Completed Sub Area Name: Not reported
Completed Document Type: Monitoring Report
Completed Date: 05/13/2015
Comments: Comments sent to RP thru e-mail

Completed Area Name: PROJECT WIDE
Completed Sub Area Name: Not reported
Completed Document Type: Monitoring Report
Completed Date: 08/19/2015
Comments: Not reported

Completed Area Name: PROJECT WIDE
Completed Sub Area Name: Not reported
Completed Document Type: Monitoring Report
Completed Date: 06/16/2016
Comments: There is no analytical results in the progress report, DTSC has no comments.

Completed Area Name: PROJECT WIDE
Completed Sub Area Name: Not reported
Completed Document Type: Monitoring Report
Completed Date: 09/30/2015
Comments: Not reported

Completed Area Name: PROJECT WIDE
Completed Sub Area Name: Not reported
Completed Document Type: Monitoring Report
Completed Date: 06/29/2016
Comments: Comments will be addressed in future sampling

Map ID
Direction
Distance
Elevation

MAP FINDINGS

Site

Database(s)

EDR ID Number
EPA ID Number

ALL METALS PROCESSING (Continued)

S100854487

Completed Area Name: PROJECT WIDE
Completed Sub Area Name: Not reported
Completed Document Type: Monitoring Report
Completed Date: 06/22/2016
Comments: Not reported

Completed Area Name: PROJECT WIDE
Completed Sub Area Name: Not reported
Completed Document Type: Correspondence
Completed Date: 12/17/2012
Comments: Notice to RP for Noncompliance was issued

Completed Area Name: PROJECT WIDE
Completed Sub Area Name: Not reported
Completed Document Type: Oversight
Completed Date: 10/07/2013
Comments: 2013-14 RCRA Cost Estimate was mailed with Consent Agreement executed on 10/7/2013

Completed Area Name: PROJECT WIDE
Completed Sub Area Name: Not reported
Completed Document Type: Correspondence
Completed Date: 05/24/2012
Comments: None

Completed Area Name: PROJECT WIDE
Completed Sub Area Name: Not reported
Completed Document Type: Annual Oversight Cost Estimate
Completed Date: 08/19/2015
Comments: 2015-16 Cost Estimate Letter and REW Sheet was mailed to RP

Completed Area Name: PROJECT WIDE
Completed Sub Area Name: Not reported
Completed Document Type: Correspondence
Completed Date: 11/03/2014
Comments: 2014-15 Cost Estimate and Letter to RP Mailed out

Future Area Name: PROJECT WIDE
Future Sub Area Name: Not reported
Future Document Type: CEQA - Initial Study/ Neg. Declaration
Future Due Date: 2019

Future Area Name: PROJECT WIDE
Future Sub Area Name: Not reported
Future Document Type: Acknowledgement of Satisfaction
Future Due Date: 2020

Future Area Name: PROJECT WIDE
Future Sub Area Name: Not reported
Future Document Type: Remedy Selection and Statement of Basis
Future Due Date: 2019

Future Area Name: PROJECT WIDE
Future Sub Area Name: Not reported
Future Document Type: Certification
Future Due Date: 2020

Future Area Name: PROJECT WIDE
Future Sub Area Name: Not reported
Future Document Type: Public Notice
Future Due Date: 2019

Map ID
Direction
Distance
Elevation

MAP FINDINGS

Site

Database(s)

EDR ID Number
EPA ID Number

ALL METALS PROCESSING (Continued)

S100854487

Future Area Name: PROJECT WIDE
Future Sub Area Name: Not reported
Future Document Type: Corrective Measures Study Report
Future Due Date: 2019
Future Area Name: PROJECT WIDE
Future Sub Area Name: Not reported
Future Document Type: Community Profile
Future Due Date: 2017
Future Area Name: PROJECT WIDE
Future Sub Area Name: Not reported
Future Document Type: Fact Sheets
Future Due Date: 2019
Future Area Name: PROJECT WIDE
Future Sub Area Name: Not reported
Future Document Type: Supplemental Site Investigation Report
Future Due Date: 2017
Future Area Name: PROJECT WIDE
Future Sub Area Name: Not reported
Future Document Type: Corrective Measure Implementation Workplan
Future Due Date: 2020
Schedule Area Name: Not reported
Schedule Sub Area Name: Not reported
Schedule Document Type: Not reported
Schedule Due Date: Not reported
Schedule Revised Date: Not reported

271
SSE
1/2-1
0.597 mi.
3151 ft.

QUICKSAND
8358 STANDUSTRIAL STREET
STANTON, CA 90680

ENVIROSTOR **S118353741**
VCP **N/A**

Relative:
Lower

ENVIROSTOR:
Facility ID: 70000085
Status: Active
Actual: 72 ft.
Status Date: 10/07/2005
Site Code: 401289
Site Type: Voluntary Cleanup
Site Type Detailed: Voluntary Cleanup
Acres: 0.18
NPL: NO
Regulatory Agencies: SMBRP
Lead Agency: SMBRP
Program Manager: Willard Garrett
Supervisor: Manny Alonzo
Division Branch: Cleanup Cypress
Assembly: 65
Senate: 29
Special Program: Voluntary Cleanup Program
Restricted Use: NO
Site Mgmt Req: NONE SPECIFIED
Funding: Responsible Party
Latitude: 33.80777
Longitude: -117.9867
APN: NONE SPECIFIED
Past Use: METAL FINISHING, SAND BLASTING
Potential COC: Zinc
Confirmed COC: Zinc

Map ID
Direction
Distance
Elevation

MAP FINDINGS

Site

Database(s)

EDR ID Number
EPA ID Number

QUICKSAND (Continued)

S118353741

Potential Description: SOIL, SURFW
Alias Name: 110033612696
Alias Type: EPA (FRS #)
Alias Name: 401289
Alias Type: Project Code (Site Code)
Alias Name: 70000085
Alias Type: Envirostor ID Number

Completed Info:

Completed Area Name: PROJECT WIDE
Completed Sub Area Name: Not reported
Completed Document Type: Letter - Demand
Completed Date: 06/16/2011
Comments: Collection reminder sent for unpaid past due invoice.

Completed Area Name: PROJECT WIDE
Completed Sub Area Name: Not reported
Completed Document Type: Annual Oversight Cost Estimate
Completed Date: 12/21/2010
Comments: Not reported

Completed Area Name: PROJECT WIDE
Completed Sub Area Name: Not reported
Completed Document Type: Annual Oversight Cost Estimate
Completed Date: 12/02/2015
Comments: 2016 - Annual Cost Estimate

Completed Area Name: PROJECT WIDE
Completed Sub Area Name: Not reported
Completed Document Type: Annual Oversight Cost Estimate
Completed Date: 10/28/2011
Comments: Not reported

Completed Area Name: PROJECT WIDE
Completed Sub Area Name: Not reported
Completed Document Type: Annual Oversight Cost Estimate
Completed Date: 11/09/2012
Comments: Not reported

Completed Area Name: PROJECT WIDE
Completed Sub Area Name: Not reported
Completed Document Type: Letter - Demand
Completed Date: 10/21/2011
Comments: Reminder letter sent for unpaid past due balance on invoice 10SM3062.

Completed Area Name: PROJECT WIDE
Completed Sub Area Name: Not reported
Completed Document Type: Fieldwork
Completed Date: 05/04/2007
Comments: Workplan approved.

Completed Area Name: PROJECT WIDE
Completed Sub Area Name: Not reported
Completed Document Type: Other Report
Completed Date: 10/28/2008
Comments: Not reported

Completed Area Name: PROJECT WIDE

Map ID
Direction
Distance
Elevation

MAP FINDINGS

Site

Database(s)

EDR ID Number
EPA ID Number

QUICKSAND (Continued)

S118353741

Completed Sub Area Name: Not reported
Completed Document Type: Community Profile
Completed Date: 11/02/2015
Comments: Final Community Profile Completed 11-2-2015

Completed Area Name: PROJECT WIDE
Completed Sub Area Name: Not reported
Completed Document Type: Removal Action Workplan
Completed Date: 09/13/2013
Comments: letter sent to RP.

Completed Area Name: PROJECT WIDE
Completed Sub Area Name: Not reported
Completed Document Type: Technical Workplan
Completed Date: 10/24/2013
Comments: Not reported

Completed Area Name: PROJECT WIDE
Completed Sub Area Name: Not reported
Completed Document Type: Fieldwork
Completed Date: 02/07/2014
Comments: Completed.

Completed Area Name: PROJECT WIDE
Completed Sub Area Name: Not reported
Completed Document Type: Preliminary Endangerment Assessment Report
Completed Date: 05/06/2015
Comments: Not reported

Completed Area Name: PROJECT WIDE
Completed Sub Area Name: Not reported
Completed Document Type: Removal Action Workplan
Completed Date: 12/17/2015
Comments: RAW approved on 12-10-2015 (RP will make minor corrections and submit final RAW (as a condition of approval).

Completed Area Name: PROJECT WIDE
Completed Sub Area Name: Not reported
Completed Document Type: Fact Sheets
Completed Date: 10/28/2015
Comments: Fact Sheet Completed 10-28-2015

Completed Area Name: PROJECT WIDE
Completed Sub Area Name: Not reported
Completed Document Type: Public Notice
Completed Date: 10/28/2015
Comments: Public Notice Completed 10-28-2015

Completed Area Name: PROJECT WIDE
Completed Sub Area Name: Not reported
Completed Document Type: Letter - Demand
Completed Date: 05/14/2012
Comments: Final Demand Letter sent certified mail.

Completed Area Name: PROJECT WIDE
Completed Sub Area Name: Not reported
Completed Document Type: Annual Oversight Cost Estimate

Map ID
Direction
Distance
Elevation

MAP FINDINGS

Site

Database(s)

EDR ID Number
EPA ID Number

QUICKSAND (Continued)

S118353741

Completed Date: 11/26/2013
Comments: Not reported

Completed Area Name: PROJECT WIDE
Completed Sub Area Name: Not reported
Completed Document Type: Preliminary Endangerment Assessment Report
Completed Date: 11/03/2009
Comments: Not reported

Completed Area Name: PROJECT WIDE
Completed Sub Area Name: Not reported
Completed Document Type: Preliminary Endangerment Assessment Workplan
Completed Date: 04/25/2008
Comments: Not reported

Completed Area Name: PROJECT WIDE
Completed Sub Area Name: Not reported
Completed Document Type: Letter - Demand
Completed Date: 11/22/2011
Comments: Second collection letter sent.

Completed Area Name: PROJECT WIDE
Completed Sub Area Name: Not reported
Completed Document Type: Letter - Demand
Completed Date: 02/08/2012
Comments: Collection reminder letter sent for unpaid invoice balances on invoice #'s 10SM3062, 11SM0142, 11SM1328.

Completed Area Name: PROJECT WIDE
Completed Sub Area Name: Not reported
Completed Document Type: Correspondence
Completed Date: 03/14/2008
Comments: DTSC sent 2008 Annual Cost Estimate to RP.

Completed Area Name: PROJECT WIDE
Completed Sub Area Name: Not reported
Completed Document Type: Annual Oversight Cost Estimate
Completed Date: 11/03/2014
Comments: Not reported

Completed Area Name: PROJECT WIDE
Completed Sub Area Name: Not reported
Completed Document Type: Letter - Demand
Completed Date: 04/13/2012
Comments: 2nd Collection letter resent by certified mail to new address.

Completed Area Name: PROJECT WIDE
Completed Sub Area Name: Not reported
Completed Document Type: Letter - Demand
Completed Date: 03/09/2012
Comments: 2nd reminder about unpaid past due invoices.

Completed Area Name: PROJECT WIDE
Completed Sub Area Name: Not reported
Completed Document Type: CEQA - Notice of Exemption
Completed Date: 12/17/2015
Comments: NOE Finalized 12-17-2015

Map ID
Direction
Distance
Elevation

MAP FINDINGS

Site

Database(s)

EDR ID Number
EPA ID Number

QUICKSAND (Continued)

S118353741

Completed Area Name: PROJECT WIDE
Completed Sub Area Name: Not reported
Completed Document Type: Voluntary Cleanup Agreement
Completed Date: 08/17/2007
Comments: 2nd VCA with property owner, because operator abandoned the site.

Completed Area Name: PROJECT WIDE
Completed Sub Area Name: Not reported
Completed Document Type: Voluntary Cleanup Agreement
Completed Date: 10/07/2005
Comments: Not reported

Future Area Name: PROJECT WIDE
Future Sub Area Name: Not reported
Future Document Type: Certification
Future Due Date: 2017
Future Area Name: PROJECT WIDE
Future Sub Area Name: Not reported
Future Document Type: Land Use Restriction
Future Due Date: 2019
Schedule Area Name: PROJECT WIDE
Schedule Sub Area Name: Not reported
Schedule Document Type: Removal Action Completion Report
Schedule Due Date: 05/12/2017
Schedule Revised Date: Not reported

VCP:

Facility ID: 70000085
Site Type: Voluntary Cleanup
Site Type Detail: Voluntary Cleanup
Site Mgmt. Req.: NONE SPECIFIED
Acres: 0.18
National Priorities List: NO
Cleanup Oversight Agencies: SMBRP
Lead Agency: SMBRP
Lead Agency Description: DTSC - Site Cleanup Program
Project Manager: Willard Garrett
Supervisor: Manny Alonzo
Division Branch: Cleanup Cypress
Site Code: 401289
Assembly: 65
Senate: 29
Special Programs Code: Voluntary Cleanup Program
Status: Active
Status Date: 10/07/2005
Restricted Use: NO
Funding: Responsible Party
Lat/Long: 33.80777 / -117.9867
APN: NONE SPECIFIED
Past Use: METAL FINISHING, SAND BLASTING
Potential COC: 30594
Confirmed COC: 30594
Potential Description: SOIL, SURFW
Alias Name: 110033612696
Alias Type: EPA (FRS #)
Alias Name: 401289
Alias Type: Project Code (Site Code)

Map ID
Direction
Distance
Elevation

MAP FINDINGS

Site

Database(s)

EDR ID Number
EPA ID Number

QUICKSAND (Continued)

S118353741

Alias Name: 70000085
Alias Type: Envirostor ID Number

Completed Info:

Completed Area Name: PROJECT WIDE
Completed Sub Area Name: Not reported
Completed Document Type: Letter - Demand
Completed Date: 06/16/2011
Comments: Collection reminder sent for unpaid past due invoice.

Completed Area Name: PROJECT WIDE
Completed Sub Area Name: Not reported
Completed Document Type: Annual Oversight Cost Estimate
Completed Date: 12/21/2010
Comments: Not reported

Completed Area Name: PROJECT WIDE
Completed Sub Area Name: Not reported
Completed Document Type: Annual Oversight Cost Estimate
Completed Date: 12/02/2015
Comments: 2016 - Annual Cost Estimate

Completed Area Name: PROJECT WIDE
Completed Sub Area Name: Not reported
Completed Document Type: Annual Oversight Cost Estimate
Completed Date: 10/28/2011
Comments: Not reported

Completed Area Name: PROJECT WIDE
Completed Sub Area Name: Not reported
Completed Document Type: Annual Oversight Cost Estimate
Completed Date: 11/09/2012
Comments: Not reported

Completed Area Name: PROJECT WIDE
Completed Sub Area Name: Not reported
Completed Document Type: Letter - Demand
Completed Date: 10/21/2011
Comments: Reminder letter sent for unpaid past due balance on invoice 10SM3062.

Completed Area Name: PROJECT WIDE
Completed Sub Area Name: Not reported
Completed Document Type: Fieldwork
Completed Date: 05/04/2007
Comments: Workplan approved.

Completed Area Name: PROJECT WIDE
Completed Sub Area Name: Not reported
Completed Document Type: Other Report
Completed Date: 10/28/2008
Comments: Not reported

Completed Area Name: PROJECT WIDE
Completed Sub Area Name: Not reported
Completed Document Type: Community Profile
Completed Date: 11/02/2015
Comments: Final Community Profile Completed 11-2-2015

Map ID
Direction
Distance
Elevation

MAP FINDINGS

Site

Database(s)

EDR ID Number
EPA ID Number

QUICKSAND (Continued)

S118353741

Completed Area Name: PROJECT WIDE
Completed Sub Area Name: Not reported
Completed Document Type: Removal Action Workplan
Completed Date: 09/13/2013
Comments: letter sent to RP.

Completed Area Name: PROJECT WIDE
Completed Sub Area Name: Not reported
Completed Document Type: Technical Workplan
Completed Date: 10/24/2013
Comments: Not reported

Completed Area Name: PROJECT WIDE
Completed Sub Area Name: Not reported
Completed Document Type: Fieldwork
Completed Date: 02/07/2014
Comments: Completed.

Completed Area Name: PROJECT WIDE
Completed Sub Area Name: Not reported
Completed Document Type: Preliminary Endangerment Assessment Report
Completed Date: 05/06/2015
Comments: Not reported

Completed Area Name: PROJECT WIDE
Completed Sub Area Name: Not reported
Completed Document Type: Removal Action Workplan
Completed Date: 12/17/2015
Comments: RAW approved on 12-10-2015 (RP will make minor corrections and submit final RAW (as a condition of approval).

Completed Area Name: PROJECT WIDE
Completed Sub Area Name: Not reported
Completed Document Type: Fact Sheets
Completed Date: 10/28/2015
Comments: Fact Sheet Completed 10-28-2015

Completed Area Name: PROJECT WIDE
Completed Sub Area Name: Not reported
Completed Document Type: Public Notice
Completed Date: 10/28/2015
Comments: Public Notice Completed 10-28-2015

Completed Area Name: PROJECT WIDE
Completed Sub Area Name: Not reported
Completed Document Type: Letter - Demand
Completed Date: 05/14/2012
Comments: Final Demand Letter sent certified mail.

Completed Area Name: PROJECT WIDE
Completed Sub Area Name: Not reported
Completed Document Type: Annual Oversight Cost Estimate
Completed Date: 11/26/2013
Comments: Not reported

Completed Area Name: PROJECT WIDE
Completed Sub Area Name: Not reported

Map ID
Direction
Distance
Elevation

MAP FINDINGS

Site

Database(s)

EDR ID Number
EPA ID Number

QUICKSAND (Continued)

S118353741

Completed Document Type: Preliminary Endangerment Assessment Report
Completed Date: 11/03/2009
Comments: Not reported

Completed Area Name: PROJECT WIDE
Completed Sub Area Name: Not reported
Completed Document Type: Preliminary Endangerment Assessment Workplan
Completed Date: 04/25/2008
Comments: Not reported

Completed Area Name: PROJECT WIDE
Completed Sub Area Name: Not reported
Completed Document Type: Letter - Demand
Completed Date: 11/22/2011
Comments: Second collection letter sent.

Completed Area Name: PROJECT WIDE
Completed Sub Area Name: Not reported
Completed Document Type: Letter - Demand
Completed Date: 02/08/2012
Comments: Collection reminder letter sent for unpaid invoice balances on invoice #'s 10SM3062, 11SM0142, 11SM1328.

Completed Area Name: PROJECT WIDE
Completed Sub Area Name: Not reported
Completed Document Type: Correspondence
Completed Date: 03/14/2008
Comments: DTSC sent 2008 Annual Cost Estimate to RP.

Completed Area Name: PROJECT WIDE
Completed Sub Area Name: Not reported
Completed Document Type: Annual Oversight Cost Estimate
Completed Date: 11/03/2014
Comments: Not reported

Completed Area Name: PROJECT WIDE
Completed Sub Area Name: Not reported
Completed Document Type: Letter - Demand
Completed Date: 04/13/2012
Comments: 2nd Collection letter resent by certified mail to new address.

Completed Area Name: PROJECT WIDE
Completed Sub Area Name: Not reported
Completed Document Type: Letter - Demand
Completed Date: 03/09/2012
Comments: 2nd reminder about unpaid past due invoices.

Completed Area Name: PROJECT WIDE
Completed Sub Area Name: Not reported
Completed Document Type: CEQA - Notice of Exemption
Completed Date: 12/17/2015
Comments: NOE Finalized 12-17-2015

Completed Area Name: PROJECT WIDE
Completed Sub Area Name: Not reported
Completed Document Type: Voluntary Cleanup Agreement
Completed Date: 08/17/2007

Map ID
 Direction
 Distance
 Elevation

MAP FINDINGS

Site

Database(s)

EDR ID Number
 EPA ID Number

QUICKSAND (Continued)

S118353741

Comments: 2nd VCA with property owner, because operator abandoned the site.

Completed Area Name: PROJECT WIDE
 Completed Sub Area Name: Not reported
 Completed Document Type: Voluntary Cleanup Agreement
 Completed Date: 10/07/2005
 Comments: Not reported

Future Area Name: PROJECT WIDE
 Future Sub Area Name: Not reported
 Future Document Type: Certification
 Future Due Date: 2017
 Future Area Name: PROJECT WIDE
 Future Sub Area Name: Not reported
 Future Document Type: Land Use Restriction
 Future Due Date: 2019
 Schedule Area Name: PROJECT WIDE
 Schedule Sub Area Name: Not reported
 Schedule Document Type: Removal Action Completion Report
 Schedule Due Date: 05/12/2017
 Schedule Revised Date: Not reported

272
 East
 1/2-1
 0.619 mi.
 3267 ft.

MAXWELL PARK EXTENSION
2655 WEST ORANGE AVE
ANAHEIM, CA 92805

ENVIROSTOR S108936073
N/A

Relative:
Higher

ENVIROSTOR:
 Facility ID: 60000733
 Status: Refer: 1248 Local Agency
 Status Date: 07/05/2007
 Site Code: Not reported
 Site Type: Evaluation
 Site Type Detailed: Evaluation
 Acres: Not reported
 NPL: NO
 Regulatory Agencies: SMBRP
 Lead Agency: SMBRP
 Program Manager: Not reported
 Supervisor: Not reported
 Division Branch: Cleanup Cypress
 Assembly: Not reported
 Senate: Not reported
 Special Program: Not reported
 Restricted Use: NO
 Site Mgmt Req: NONE SPECIFIED
 Funding: Not Applicable
 Latitude: 0
 Longitude: 0
 APN: NONE SPECIFIED
 Past Use: NONE SPECIFIED
 Potential COC: NONE SPECIFIED
 Confirmed COC: NONE SPECIFIED
 Potential Description: NONE SPECIFIED
 Alias Name: 60000733
 Alias Type: Envirostor ID Number

Actual:
90 ft.

Map ID
 Direction
 Distance
 Elevation

MAP FINDINGS

Site

Database(s)

EDR ID Number
 EPA ID Number

MAXWELL PARK EXTENSION (Continued)

S108936073

Completed Info:

Completed Area Name: Not reported
 Completed Sub Area Name: Not reported
 Completed Document Type: Not reported
 Completed Date: Not reported
 Comments: Not reported

Future Area Name: Not reported
 Future Sub Area Name: Not reported
 Future Document Type: Not reported
 Future Due Date: Not reported
 Schedule Area Name: Not reported
 Schedule Sub Area Name: Not reported
 Schedule Document Type: Not reported
 Schedule Due Date: Not reported
 Schedule Revised Date: Not reported

273
 NNW
 1/2-1
 0.622 mi.
 3283 ft.

**KNOTTS BERRY FARM
 8039 BEACH BLVD
 BUENA PARK, CA 90620**

**ENVIROSTOR U003862105
 LUST N/A
 UST
 AST
 SWEEPS UST
 Orange Co. Industrial Site
 ENF
 NPDES**

**Relative:
 Lower**

**Actual:
 77 ft.**

ENVIROSTOR:
 Facility ID: 71002802
 Status: Refer: Local Agency
 Status Date: 06/10/2015
 Site Code: Not reported
 Site Type: Tiered Permit
 Site Type Detailed: Tiered Permit
 Acres: 100
 NPL: NO
 Regulatory Agencies: NONE SPECIFIED
 Lead Agency: NONE SPECIFIED
 Program Manager: Not reported
 Supervisor: Robert Senga
 Division Branch: Cleanup Cypress
 Assembly: 65
 Senate: 32
 Special Program: Not reported
 Restricted Use: NO
 Site Mgmt Req: NONE SPECIFIED
 Funding: Not reported
 Latitude: 33.84172
 Longitude: -117.9964
 APN: NONE SPECIFIED
 Past Use: NONE SPECIFIED
 Potential COC: NONE SPECIFIED
 Confirmed COC: NONE SPECIFIED
 Potential Description: NONE SPECIFIED
 Alias Name: CAD981394448
 Alias Type: EPA Identification Number
 Alias Name: 110013944170
 Alias Type: EPA (FRS #)

Map ID
Direction
Distance
Elevation

MAP FINDINGS

Site

Database(s)

EDR ID Number
EPA ID Number

KNOTTS BERRY FARM (Continued)

U003862105

Alias Name: 71002802
Alias Type: Envirostor ID Number

Completed Info:

Completed Area Name: Not reported
Completed Sub Area Name: Not reported
Completed Document Type: Not reported
Completed Date: Not reported
Comments: Not reported

Future Area Name: Not reported
Future Sub Area Name: Not reported
Future Document Type: Not reported
Future Due Date: Not reported
Schedule Area Name: Not reported
Schedule Sub Area Name: Not reported
Schedule Document Type: Not reported
Schedule Due Date: Not reported
Schedule Revised Date: Not reported

LUST:

Region: STATE
Global Id: T0605901973
Latitude: 33.846030255
Longitude: -118.000583135
Case Type: LUST Cleanup Site
Status: Completed - Case Closed
Status Date: 03/28/2013
Lead Agency: ORANGE COUNTY LOP
Case Worker: DB
Local Agency: ORANGE COUNTY LOP
RB Case Number: 083002876T
LOC Case Number: 96UT029
File Location: Local Agency
Potential Media Affect: Other Groundwater (uses other than drinking water)
Potential Contaminants of Concern: Gasoline
Site History: Please refer to recent Site Documents or Monitoring Reports in GeoTracker for site history. Orange County is not responsible for the accuracy of any professional interpretations provided in reports submitted by consultants for the responsible party.

[Click here to access the California GeoTracker records for this facility:](#)

Contact:

Global Id: T0605901973
Contact Type: Local Agency Caseworker
Contact Name: DENAMARIE BAKER
Organization Name: ORANGE COUNTY LOP
Address: 1241 E. DYER ROAD, STE. 120
City: SANTA ANA
Email: dbaker@ochca.com
Phone Number: 7144336255

Global Id: T0605901973
Contact Type: Regional Board Caseworker
Contact Name: VALERIE JAHN-BULL
Organization Name: SANTA ANA RWQCB (REGION 8)
Address: 3737 MAIN STREET, SUITE 500

Map ID
Direction
Distance
Elevation

MAP FINDINGS

Site

Database(s)

EDR ID Number
EPA ID Number

KNOTTS BERRY FARM (Continued)

U003862105

City: RIVERSIDE
Email: vjahn-bull@waterboards.ca.gov
Phone Number: 9517824903

Status History:

Global Id: T0605901973
Status: Open - Case Begin Date
Status Date: 07/11/1996

Global Id: T0605901973
Status: Open - Site Assessment
Status Date: 07/11/1996

Global Id: T0605901973
Status: Open - Site Assessment
Status Date: 07/31/1996

Global Id: T0605901973
Status: Open - Site Assessment
Status Date: 03/05/1997

Global Id: T0605901973
Status: Open - Remediation
Status Date: 06/21/2001

Global Id: T0605901973
Status: Open - Verification Monitoring
Status Date: 12/21/2001

Global Id: T0605901973
Status: Open - Eligible for Closure
Status Date: 01/09/2013

Global Id: T0605901973
Status: Completed - Case Closed
Status Date: 03/28/2013

Regulatory Activities:

Global Id: T0605901973
Action Type: Other
Date: 07/11/1996
Action: Leak Stopped

Global Id: T0605901973
Action Type: ENFORCEMENT
Date: 07/15/2009
Action: Staff Letter

Global Id: T0605901973
Action Type: Other
Date: 07/11/1996
Action: Leak Reported

Global Id: T0605901973
Action Type: RESPONSE
Date: 04/13/2001

Map ID
Direction
Distance
Elevation

MAP FINDINGS

Site

Database(s)

EDR ID Number
EPA ID Number

KNOTTS BERRY FARM (Continued)

U003862105

Action: Monitoring Report - Quarterly

Global Id: T0605901973
Action Type: REMEDIATION
Date: 06/21/2000
Action: Ex Situ Physical/Chemical Treatment (other than P&T, SVE, or Excavation)

Global Id: T0605901973
Action Type: ENFORCEMENT
Date: 07/22/2010
Action: File review

Global Id: T0605901973
Action Type: ENFORCEMENT
Date: 09/23/2007
Action: Staff Letter

Global Id: T0605901973
Action Type: ENFORCEMENT
Date: 12/03/2012
Action: Notification - Preclosure

Global Id: T0605901973
Action Type: ENFORCEMENT
Date: 03/28/2013
Action: Closure/No Further Action Letter

Global Id: T0605901973
Action Type: ENFORCEMENT
Date: 10/18/2012
Action: Notification - Preclosure

Global Id: T0605901973
Action Type: ENFORCEMENT
Date: 10/18/2012
Action: Notification - Preclosure

Global Id: T0605901973
Action Type: ENFORCEMENT
Date: 10/18/2012
Action: Notification - Preclosure

Global Id: T0605901973
Action Type: Other
Date: 07/11/1996
Action: Leak Discovery

Region: STATE
Global Id: T0605901758
Latitude: 33.841726
Longitude: -117.996469
Case Type: LUST Cleanup Site
Status: Completed - Case Closed
Status Date: 04/11/1996
Lead Agency: ORANGE COUNTY LOP

Map ID
Direction
Distance
Elevation

MAP FINDINGS

Site

Database(s)

EDR ID Number
EPA ID Number

KNOTTS BERRY FARM (Continued)

U003862105

Case Worker: DB
Local Agency: ORANGE COUNTY LOP
RB Case Number: 083002476T
LOC Case Number: 94UT002
File Location: Local Agency
Potential Media Affect: Soil
Potential Contaminants of Concern: Diesel
Site History: Not reported

[Click here to access the California GeoTracker records for this facility:](#)

Contact:

Global Id: T0605901758
Contact Type: Local Agency Caseworker
Contact Name: DENAMARIE BAKER
Organization Name: ORANGE COUNTY LOP
Address: 1241 E. DYER ROAD, STE. 120
City: SANTA ANA
Email: dbaker@ochca.com
Phone Number: 7144336255

Global Id: T0605901758
Contact Type: Regional Board Caseworker
Contact Name: VALERIE JAHN-BULL
Organization Name: SANTA ANA RWQCB (REGION 8)
Address: 3737 MAIN STREET, SUITE 500
City: RIVERSIDE
Email: vjahn-bull@waterboards.ca.gov
Phone Number: 9517824903

Status History:

Global Id: T0605901758
Status: Open - Case Begin Date
Status Date: 12/13/1993

Global Id: T0605901758
Status: Completed - Case Closed
Status Date: 04/11/1996

Regulatory Activities:

Global Id: T0605901758
Action Type: Other
Date: 12/13/1993
Action: Leak Reported

Global Id: T0605901758
Action Type: REMEDIATION
Date: 03/07/1994
Action: Excavation

Global Id: T0605901758
Action Type: Other
Date: 12/13/1993
Action: Leak Discovery

Map ID
Direction
Distance
Elevation

MAP FINDINGS

Site

Database(s)

EDR ID Number
EPA ID Number

KNOTTS BERRY FARM (Continued)

U003862105

ORANGE CO. LUST:

Region: ORANGE
Facility Id: 94UT002
Released Substance: Diesel fuel oil and additives, Nos.1-D, 2-D, 2-4
Date Closed: 04/11/1996
Record ID: RO0001550

Region: ORANGE
Facility Id: 96UT029
Released Substance: Gasoline-Automotive (motor gasoline and additives), leaded & unleaded
Date Closed: 03/28/2013
Record ID: RO0001705

UST:

Facility ID: 3610
Permitting Agency: ORANGE COUNTY
Latitude: 33.8444577
Longitude: -117.9968616

ORANGE CO. UST:

Facility ID: FA0024124

AST:

Certified Unified Program Agencies: Orange
Owner: KNOTTS BERRY FARM
Total Gallons: 1,320
CERSID: Not reported
Facility ID: Not reported
Business Name: Not reported
Phone: Not reported
Fax: Not reported
Mailing Address: Not reported
Mailing Address City: Not reported
Mailing Address State: Not reported
Mailing Address Zip Code: Not reported
Operator Name: Not reported
Operator Phone: Not reported
Owner Phone: Not reported
Owner Mail Address: Not reported
Owner State: Not reported
Owner Zip Code: Not reported
Owner Country: Not reported
Property Owner Name: Not reported
Property Owner Phone: Not reported
Property Owner Mailing Address: Not reported
Property Owner City: Not reported
Property Owner Stat : Not reported
Property Owner Zip Code: Not reported
Property Owner Country: Not reported
EPAID: Not reported

SWEEPS UST:

Status: Not reported
Comp Number: 3610
Number: Not reported

Map ID
Direction
Distance
Elevation

MAP FINDINGS

Site

Database(s)

EDR ID Number
EPA ID Number

KNOTTS BERRY FARM (Continued)

U003862105

Board Of Equalization: 44-016068
Referral Date: Not reported
Action Date: Not reported
Created Date: Not reported
Owner Tank Id: Not reported
SWRCB Tank Id: 30-000-003610-000001
Tank Status: Not reported
Capacity: 4500
Active Date: Not reported
Tank Use: UNKNOWN
STG: PRODUCT
Content: Not reported
Number Of Tanks: 1

Status: Active
Comp Number: 3610
Number: 9
Board Of Equalization: 44-016068
Referral Date: 09-30-92
Action Date: 09-15-92
Created Date: 02-29-88
Owner Tank Id: Not reported
SWRCB Tank Id: 30-000-003610-000002
Tank Status: A
Capacity: 10000
Active Date: Not reported
Tank Use: M.V. FUEL
STG: P
Content: DIESEL
Number Of Tanks: 6

Status: Active
Comp Number: 3610
Number: 9
Board Of Equalization: 44-016068
Referral Date: 09-30-92
Action Date: 09-15-92
Created Date: 02-29-88
Owner Tank Id: Not reported
SWRCB Tank Id: 30-000-003610-000003
Tank Status: A
Capacity: 4000
Active Date: Not reported
Tank Use: M.V. FUEL
STG: P
Content: DIESEL
Number Of Tanks: Not reported

Status: Active
Comp Number: 3610
Number: 9
Board Of Equalization: 44-016068
Referral Date: 09-30-92
Action Date: 09-15-92
Created Date: 02-29-88
Owner Tank Id: Not reported
SWRCB Tank Id: 30-000-003610-000004

Map ID
Direction
Distance
Elevation

MAP FINDINGS

Site

Database(s)

EDR ID Number
EPA ID Number

KNOTTS BERRY FARM (Continued)

U003862105

Tank Status: A
Capacity: 10000
Active Date: Not reported
Tank Use: M.V. FUEL
STG: P
Content: DIESEL
Number Of Tanks: Not reported

Status: Active
Comp Number: 3610
Number: 9
Board Of Equalization: 44-016068
Referral Date: 09-30-92
Action Date: 09-15-92
Created Date: 02-29-88
Owner Tank Id: Not reported
SWRCB Tank Id: 30-000-003610-000005
Tank Status: A
Capacity: 10000
Active Date: Not reported
Tank Use: M.V. FUEL
STG: P
Content: REG UNLEADED
Number Of Tanks: Not reported

Status: Active
Comp Number: 3610
Number: 9
Board Of Equalization: 44-016068
Referral Date: 09-30-92
Action Date: 09-15-92
Created Date: 02-29-88
Owner Tank Id: Not reported
SWRCB Tank Id: 30-000-003610-000006
Tank Status: A
Capacity: 3000
Active Date: Not reported
Tank Use: M.V. FUEL
STG: P
Content: DIESEL
Number Of Tanks: Not reported

Status: Active
Comp Number: 3610
Number: 9
Board Of Equalization: 44-016068
Referral Date: 09-30-92
Action Date: 09-15-92
Created Date: 02-29-88
Owner Tank Id: Not reported
SWRCB Tank Id: 30-000-003610-000007
Tank Status: A
Capacity: 2000
Active Date: Not reported
Tank Use: M.V. FUEL
STG: P
Content: REG UNLEADED

Map ID
Direction
Distance
Elevation

MAP FINDINGS

Site

Database(s)

EDR ID Number
EPA ID Number

KNOTTS BERRY FARM (Continued)

U003862105

Number Of Tanks: Not reported

Orange Co. Industrial Site:

Case ID: 92IC019
Record ID: RO0000364
Current Status: CLOSED 9/28/1994
Closure Type: Closure certification issued
Released Chemical: GASOLINE

ENF:

Region: 8
Facility Id: 235154
Agency Name: Not reported
Place Type: Service/Commercial
Place Subtype: Service/Commercial Site, NEC
Facility Type: Industrial
Agency Type: Not reported
Of Agencies: Not reported
Place Latitude: 33.846049
Place Longitude: -117.998027
SIC Code 1: 7996
SIC Desc 1: Amusement Parks
SIC Code 2: Not reported
SIC Desc 2: Not reported
SIC Code 3: Not reported
SIC Desc 3: Not reported
NAICS Code 1: Not reported
NAICS Desc 1: Not reported
NAICS Code 2: Not reported
NAICS Desc 2: Not reported
NAICS Code 3: Not reported
NAICS Desc 3: Not reported
Of Places: 1
Source Of Facility: Enf Action
Design Flow: Not reported
Threat To Water Quality: Not reported
Complexity: Not reported
Pretreatment: Not reported
Facility Waste Type: Not reported
Facility Waste Type 2: Not reported
Facility Waste Type 3: Not reported
Facility Waste Type 4: Not reported
Program: Not reported
Program Category1: Not reported
Program Category2: NPDESWW
Of Programs: Not reported
WDID: Not reported
Reg Measure Id: Not reported
Reg Measure Type: Not reported
Region: Not reported
Order #: Not reported
Npdes# CA#: Not reported
Major-Minor: Not reported
Npdes Type: Not reported
Reclamation: Not reported
Dredge Fill Fee: Not reported

Map ID
 Direction
 Distance
 Elevation

MAP FINDINGS

Site

Database(s)

EDR ID Number
 EPA ID Number

KNOTTS BERRY FARM (Continued)

U003862105

301H:	Not reported
Application Fee Amt Received:	Not reported
Status:	Not reported
Status Date:	Not reported
Effective Date:	Not reported
Expiration/Review Date:	Not reported
Termination Date:	Not reported
WDR Review - Amend:	Not reported
WDR Review - Revise/Renew:	Not reported
WDR Review - Rescind:	Not reported
WDR Review - No Action Required:	Not reported
WDR Review - Pending:	Not reported
WDR Review - Planned:	Not reported
Status Enrollee:	Not reported
Individual/General:	Not reported
Fee Code:	Not reported
Direction/Voice:	Not reported
Enforcement Id(EID):	239047
Region:	8
Order / Resolution Number:	UNKNOWN
Enforcement Action Type:	Staff Enforcement Letter
Effective Date:	12/11/2001
Adoption/Issuance Date:	Not reported
Achieve Date:	Not reported
Termination Date:	12/11/2001
ACL Issuance Date:	Not reported
EPL Issuance Date:	Not reported
Status:	Historical
Title:	Enforcement - 8 301007001
Description:	Submitted a MMP Order No. R8-2003-0094 for violations of Board Oder 97-57.
Program:	NPDESWW
Latest Milestone Completion Date:	Not reported
# Of Programs1:	1
Total Assessment Amount:	0
Initial Assessed Amount:	0
Liability \$ Amount:	0
Project \$ Amount:	0
Liability \$ Paid:	0
Project \$ Completed:	0
Total \$ Paid/Completed Amount:	0
Region:	8
Facility Id:	235154
Agency Name:	Not reported
Place Type:	Service/Commercial
Place Subtype:	Service/Commercial Site, NEC
Facility Type:	Industrial
Agency Type:	Not reported
# Of Agencies:	Not reported
Place Latitude:	33.846049
Place Longitude:	-117.998027
SIC Code 1:	7996
SIC Desc 1:	Amusement Parks
SIC Code 2:	Not reported
SIC Desc 2:	Not reported
SIC Code 3:	Not reported

Map ID
Direction
Distance
Elevation

MAP FINDINGS

Site

Database(s)

EDR ID Number
EPA ID Number

KNOTTS BERRY FARM (Continued)

U003862105

SIC Desc 3:	Not reported
NAICS Code 1:	Not reported
NAICS Desc 1:	Not reported
NAICS Code 2:	Not reported
NAICS Desc 2:	Not reported
NAICS Code 3:	Not reported
NAICS Desc 3:	Not reported
# Of Places:	1
Source Of Facility:	Enf Action
Design Flow:	Not reported
Threat To Water Quality:	Not reported
Complexity:	Not reported
Pretreatment:	Not reported
Facility Waste Type:	Not reported
Facility Waste Type 2:	Not reported
Facility Waste Type 3:	Not reported
Facility Waste Type 4:	Not reported
Program:	Not reported
Program Category1:	Not reported
Program Category2:	NPDESWW
# Of Programs:	Not reported
WDID:	Not reported
Reg Measure Id:	Not reported
Reg Measure Type:	Not reported
Region:	Not reported
Order #:	Not reported
Npdes# CA#:	Not reported
Major-Minor:	Not reported
Npdes Type:	Not reported
Reclamation:	Not reported
Dredge Fill Fee:	Not reported
301H:	Not reported
Application Fee Amt Received:	Not reported
Status:	Not reported
Status Date:	Not reported
Effective Date:	Not reported
Expiration/Review Date:	Not reported
Termination Date:	Not reported
WDR Review - Amend:	Not reported
WDR Review - Revise/Renew:	Not reported
WDR Review - Rescind:	Not reported
WDR Review - No Action Required:	Not reported
WDR Review - Pending:	Not reported
WDR Review - Planned:	Not reported
Status Enrollee:	Not reported
Individual/General:	Not reported
Fee Code:	Not reported
Direction/Voice:	Not reported
Enforcement Id(EID):	239046
Region:	8
Order / Resolution Number:	UNKNOWN
Enforcement Action Type:	Staff Enforcement Letter
Effective Date:	10/01/2001
Adoption/Issuance Date:	Not reported
Achieve Date:	Not reported
Termination Date:	10/01/2001
ACL Issuance Date:	Not reported

Map ID
Direction
Distance
Elevation

MAP FINDINGS

Site

Database(s)

EDR ID Number
EPA ID Number

KNOTTS BERRY FARM (Continued)

U003862105

EPL Issuance Date:	Not reported
Status:	Historical
Title:	Enforcement - 8 301007001
Description:	Not reported
Program:	NPDESWW
Latest Milestone Completion Date:	1/4/2002
# Of Programs1:	1
Total Assessment Amount:	0
Initial Assessed Amount:	0
Liability \$ Amount:	0
Project \$ Amount:	0
Liability \$ Paid:	0
Project \$ Completed:	0
Total \$ Paid/Completed Amount:	0
Region:	8
Facility Id:	235154
Agency Name:	Knott's Berry Farm
Place Type:	Service/Commercial
Place Subtype:	Service/Commercial Site, NEC
Facility Type:	Industrial
Agency Type:	Privately-Owned Business
# Of Agencies:	1
Place Latitude:	33.846049
Place Longitude:	-117.998027
SIC Code 1:	7996
SIC Desc 1:	Amusement Parks
SIC Code 2:	Not reported
SIC Desc 2:	Not reported
SIC Code 3:	Not reported
SIC Desc 3:	Not reported
NAICS Code 1:	Not reported
NAICS Desc 1:	Not reported
NAICS Code 2:	Not reported
NAICS Desc 2:	Not reported
NAICS Code 3:	Not reported
NAICS Desc 3:	Not reported
# Of Places:	1
Source Of Facility:	Reg Meas
Design Flow:	0
Threat To Water Quality:	2
Complexity:	C
Pretreatment:	X - Facility is not a POTW
Facility Waste Type:	Miscellaneous
Facility Waste Type 2:	Not reported
Facility Waste Type 3:	Not reported
Facility Waste Type 4:	Not reported
Program:	NPDESWW
Program Category1:	NPDESWW
Program Category2:	NPDESWW
# Of Programs:	1
WDID:	8 301007001
Reg Measure Id:	131797
Reg Measure Type:	NPDES Permits
Region:	8
Order #:	R8-2003-0014
Npdes# CA#:	CA0106496

Map ID
 Direction
 Distance
 Elevation

MAP FINDINGS

Site

Database(s)

EDR ID Number
 EPA ID Number

KNOTTS BERRY FARM (Continued)

U003862105

Major-Minor:	Minor
Npdes Type:	OTH
Reclamation:	N - No
Dredge Fill Fee:	Not reported
301H:	N
Application Fee Amt Received:	Not reported
Status:	Historical
Status Date:	07/03/2008
Effective Date:	02/21/2003
Expiration/Review Date:	02/01/2008
Termination Date:	02/28/2008
WDR Review - Amend:	Not reported
WDR Review - Revise/Renew:	Not reported
WDR Review - Rescind:	Not reported
WDR Review - No Action Required:	Not reported
WDR Review - Pending:	Not reported
WDR Review - Planned:	Not reported
Status Enrollee:	N
Individual/General:	I
Fee Code:	66 - NPDES Based on Flow
Direction/Voice:	Passive
Enforcement Id(EID):	233324
Region:	8
Order / Resolution Number:	UNKNOWN
Enforcement Action Type:	Oral Communication
Effective Date:	07/06/2000
Adoption/Issuance Date:	Not reported
Achieve Date:	Not reported
Termination Date:	07/06/2000
ACL Issuance Date:	Not reported
EPL Issuance Date:	Not reported
Status:	Historical
Title:	Enforcement - 8 301007001
Description:	Called 7/6/2000 for high MBAS , request resampling.
Program:	NPDESWW
Latest Milestone Completion Date:	Not reported
# Of Programs1:	1
Total Assessment Amount:	0
Initial Assessed Amount:	0
Liability \$ Amount:	0
Project \$ Amount:	0
Liability \$ Paid:	0
Project \$ Completed:	0
Total \$ Paid/Completed Amount:	0
Region:	8
Facility Id:	235154
Agency Name:	Not reported
Place Type:	Service/Commercial
Place Subtype:	Service/Commercial Site, NEC
Facility Type:	Industrial
Agency Type:	Not reported
# Of Agencies:	Not reported
Place Latitude:	33.846049
Place Longitude:	-117.998027
SIC Code 1:	7996
SIC Desc 1:	Amusement Parks

Map ID
Direction
Distance
Elevation

MAP FINDINGS

Site

Database(s)

EDR ID Number
EPA ID Number

KNOTTS BERRY FARM (Continued)

U003862105

SIC Code 2:	Not reported
SIC Desc 2:	Not reported
SIC Code 3:	Not reported
SIC Desc 3:	Not reported
NAICS Code 1:	Not reported
NAICS Desc 1:	Not reported
NAICS Code 2:	Not reported
NAICS Desc 2:	Not reported
NAICS Code 3:	Not reported
NAICS Desc 3:	Not reported
# Of Places:	1
Source Of Facility:	Enf Action
Design Flow:	Not reported
Threat To Water Quality:	Not reported
Complexity:	Not reported
Pretreatment:	Not reported
Facility Waste Type:	Not reported
Facility Waste Type 2:	Not reported
Facility Waste Type 3:	Not reported
Facility Waste Type 4:	Not reported
Program:	Not reported
Program Category1:	Not reported
Program Category2:	NPDESWW
# Of Programs:	Not reported
WDID:	Not reported
Reg Measure Id:	Not reported
Reg Measure Type:	Not reported
Region:	Not reported
Order #:	Not reported
Npdes# CA#:	Not reported
Major-Minor:	Not reported
Npdes Type:	Not reported
Reclamation:	Not reported
Dredge Fill Fee:	Not reported
301H:	Not reported
Application Fee Amt Received:	Not reported
Status:	Not reported
Status Date:	Not reported
Effective Date:	Not reported
Expiration/Review Date:	Not reported
Termination Date:	Not reported
WDR Review - Amend:	Not reported
WDR Review - Revise/Renew:	Not reported
WDR Review - Rescind:	Not reported
WDR Review - No Action Required:	Not reported
WDR Review - Pending:	Not reported
WDR Review - Planned:	Not reported
Status Enrollee:	Not reported
Individual/General:	Not reported
Fee Code:	Not reported
Direction/Voice:	Not reported
Enforcement Id(EID):	243723
Region:	8
Order / Resolution Number:	R8-2003-0060
Enforcement Action Type:	Admin Civil Liability
Effective Date:	07/28/2003
Adoption/Issuance Date:	Not reported

Map ID
Direction
Distance
Elevation

MAP FINDINGS

Site

Database(s)

EDR ID Number
EPA ID Number

KNOTTS BERRY FARM (Continued)

U003862105

Achieve Date:	Not reported
Termination Date:	Not reported
ACL Issuance Date:	Not reported
EPL Issuance Date:	Not reported
Status:	Historical
Title:	Enforcement - 8 301007001
Description:	EFFLUENT LIMIT VIOLATIONS BETWEEN MARCH 2000 AND JUNE 2002. WITHDRAWN AND REISSUED AS R8-2003-0098
Program:	NPDESWW
Latest Milestone Completion Date:	7/28/2003
# Of Programs1:	1
Total Assessment Amount:	0
Initial Assessed Amount:	0
Liability \$ Amount:	0
Project \$ Amount:	0
Liability \$ Paid:	0
Project \$ Completed:	0
Total \$ Paid/Completed Amount:	0
Region:	8
Facility Id:	235154
Agency Name:	Not reported
Place Type:	Service/Commercial
Place Subtype:	Service/Commercial Site, NEC
Facility Type:	Industrial
Agency Type:	Not reported
# Of Agencies:	Not reported
Place Latitude:	33.846049
Place Longitude:	-117.998027
SIC Code 1:	7996
SIC Desc 1:	Amusement Parks
SIC Code 2:	Not reported
SIC Desc 2:	Not reported
SIC Code 3:	Not reported
SIC Desc 3:	Not reported
NAICS Code 1:	Not reported
NAICS Desc 1:	Not reported
NAICS Code 2:	Not reported
NAICS Desc 2:	Not reported
NAICS Code 3:	Not reported
NAICS Desc 3:	Not reported
# Of Places:	1
Source Of Facility:	Enf Action
Design Flow:	Not reported
Threat To Water Quality:	Not reported
Complexity:	Not reported
Pretreatment:	Not reported
Facility Waste Type:	Not reported
Facility Waste Type 2:	Not reported
Facility Waste Type 3:	Not reported
Facility Waste Type 4:	Not reported
Program:	Not reported
Program Category1:	Not reported
Program Category2:	NPDESWW
# Of Programs:	Not reported
WDID:	Not reported
Reg Measure Id:	Not reported

Map ID
Direction
Distance
Elevation

MAP FINDINGS

Site

Database(s)

EDR ID Number
EPA ID Number

KNOTTS BERRY FARM (Continued)

U003862105

Reg Measure Type:	Not reported
Region:	Not reported
Order #:	Not reported
Npdes# CA#:	Not reported
Major-Minor:	Not reported
Npdes Type:	Not reported
Reclamation:	Not reported
Dredge Fill Fee:	Not reported
301H:	Not reported
Application Fee Amt Received:	Not reported
Status:	Not reported
Status Date:	Not reported
Effective Date:	Not reported
Expiration/Review Date:	Not reported
Termination Date:	Not reported
WDR Review - Amend:	Not reported
WDR Review - Revise/Renew:	Not reported
WDR Review - Rescind:	Not reported
WDR Review - No Action Required:	Not reported
WDR Review - Pending:	Not reported
WDR Review - Planned:	Not reported
Status Enrollee:	Not reported
Individual/General:	Not reported
Fee Code:	Not reported
Direction/Voice:	Not reported
Enforcement Id(EID):	243272
Region:	8
Order / Resolution Number:	R8-2003-0094
Enforcement Action Type:	Admin Civil Liability
Effective Date:	07/28/2003
Adoption/Issuance Date:	Not reported
Achieve Date:	Not reported
Termination Date:	Not reported
ACL Issuance Date:	Not reported
EPL Issuance Date:	Not reported
Status:	Historical
Title:	MPC R8-2003-0094 for Knotts Berry Farm
Description:	Replace MPC 03-60
Program:	NPDESWW
Latest Milestone Completion Date:	8/12/2003
# Of Programs1:	1
Total Assessment Amount:	75000
Initial Assessed Amount:	0
Liability \$ Amount:	30000
Project \$ Amount:	0
Liability \$ Paid:	30000
Project \$ Completed:	0
Total \$ Paid/Completed Amount:	75000

NPDES:

Npdes Number:	Not reported
Facility Status:	Not reported
Agency Id:	Not reported
Region:	8
Regulatory Measure Id:	207206
Order No:	Not reported
Regulatory Measure Type:	Construction

Map ID
Direction
Distance
Elevation

MAP FINDINGS

Site

Database(s)

EDR ID Number
EPA ID Number

KNOTTS BERRY FARM (Continued)

U003862105

Place Id:	Not reported
WDID:	8 30C311887
Program Type:	Not reported
Adoption Date Of Regulatory Measure:	Not reported
Effective Date Of Regulatory Measure:	Not reported
Expiration Date Of Regulatory Measure:	Not reported
Termination Date Of Regulatory Measure:	Not reported
Discharge Name:	Not reported
Discharge Address:	Not reported
Discharge City:	Not reported
Discharge State:	Not reported
Discharge Zip:	Not reported
RECEIVED DATE:	5/9/2008
PROCESSED DATE:	10/15/1999
STATUS CODE NAME:	Active
STATUS DATE:	10/15/1999
PLACE SIZE:	5
PLACE SIZE UNIT:	Acres
FACILITY CONTACT NAME:	Larry McDaniel
FACILITY CONTACT TITLE:	Not reported
FACILITY CONTACT PHONE:	714-220-5182
FACILITY CONTACT PHONE EXT:	Not reported
FACILITY CONTACT EMAIL:	larry.mcdaniel@knotts.com
OPERATOR NAME:	Knotts Berry Farm
OPERATOR ADDRESS:	8039 Beach Blvd
OPERATOR CITY:	Buena Park
OPERATOR STATE:	California
OPERATOR ZIP:	90620
OPERATOR CONTACT NAME:	Larry McDaniel
OPERATOR CONTACT TITLE:	Maintenance Director
OPERATOR CONTACT PHONE:	714-220-5182
OPERATOR CONTACT PHONE EXT:	Not reported
OPERATOR CONTACT EMAIL:	larry.mcdaniel@knotts.com
OPERATOR TYPE:	Private Business
DEVELOPER NAME:	Knotts Berry Farm
DEVELOPER ADDRESS:	8039 Beach Blvd
DEVELOPER CITY:	Buena Park
DEVELOPER STATE:	California
DEVELOPER ZIP:	90620
DEVELOPER CONTACT NAME:	Larry McDaniel
DEVELOPER CONTACT TITLE:	Maintenance Director
CONSTYPE LINEAR UTILITY IND:	N
EMERGENCY PHONE NO:	714-220-5012
EMERGENCY PHONE EXT:	Not reported
CONSTYPE ABOVE GROUND IND:	Not reported
CONSTYPE BELOW GROUND IND:	Not reported
CONSTYPE CABLE LINE IND:	Not reported
CONSTYPE COMM LINE IND:	Not reported
CONSTYPE COMMERTIAL IND:	Y
CONSTYPE ELECTRICAL LINE IND:	Not reported
CONSTYPE GAS LINE IND:	Not reported
CONSTYPE INDUSTRIAL IND:	Not reported
CONSTYPE OTHER DESRIPTION:	Not reported
CONSTYPE OTHER IND:	Not reported
CONSTYPE RECONS IND:	Not reported
CONSTYPE RESIDENTIAL IND:	Not reported
CONSTYPE TRANSPORT IND:	Not reported

Map ID
Direction
Distance
Elevation

MAP FINDINGS

Site

Database(s)

EDR ID Number
EPA ID Number

KNOTTS BERRY FARM (Continued)

U003862105

CONSTYPE UTILITY DESCRIPTION:	Not reported
CONSTYPE UTILITY IND:	Not reported
CONSTYPE WATER SEWER IND:	Not reported
DIR DISCHARGE USWATER IND:	Not reported
RECEIVING WATER NAME:	Not reported
CERTIFIER NAME:	Larry McDaniel
CERTIFIER TITLE:	Not reported
CERTIFICATION DATE:	06-DEC-11
PRIMARY SIC:	Not reported
SECONDARY SIC:	Not reported
TERTIARY SIC:	Not reported
Npdes Number:	CA0106496
Facility Status:	Historical
Agency Id:	24417
Region:	8
Regulatory Measure Id:	348478
Order No:	R8-2008-0002
Regulatory Measure Type:	NPDES Permits
Place Id:	235154
WDID:	8 301007001
Program Type:	NPDPNONMUNIPRCS
Adoption Date Of Regulatory Measure:	02/29/2008
Effective Date Of Regulatory Measure:	02/29/2008
Expiration Date Of Regulatory Measure:	02/01/2013
Termination Date Of Regulatory Measure:	07/23/2015
Discharge Name:	Knott's Berry Farm
Discharge Address:	8039 Beach Blvd
Discharge City:	Buena Park
Discharge State:	CA
Discharge Zip:	90620-9985
RECEIVED DATE:	Not reported
PROCESSED DATE:	Not reported
STATUS CODE NAME:	Not reported
STATUS DATE:	Not reported
PLACE SIZE:	Not reported
PLACE SIZE UNIT:	Not reported
FACILITY CONTACT NAME:	Not reported
FACILITY CONTACT TITLE:	Not reported
FACILITY CONTACT PHONE:	Not reported
FACILITY CONTACT PHONE EXT:	Not reported
FACILITY CONTACT EMAIL:	Not reported
OPERATOR NAME:	Not reported
OPERATOR ADDRESS:	Not reported
OPERATOR CITY:	Not reported
OPERATOR STATE:	Not reported
OPERATOR ZIP:	Not reported
OPERATOR CONTACT NAME:	Not reported
OPERATOR CONTACT TITLE:	Not reported
OPERATOR CONTACT PHONE:	Not reported
OPERATOR CONTACT PHONE EXT:	Not reported
OPERATOR CONTACT EMAIL:	Not reported
OPERATOR TYPE:	Not reported
DEVELOPER NAME:	Not reported
DEVELOPER ADDRESS:	Not reported
DEVELOPER CITY:	Not reported
DEVELOPER STATE:	Not reported

Map ID
Direction
Distance
Elevation

MAP FINDINGS

Site

Database(s)

EDR ID Number
EPA ID Number

KNOTTS BERRY FARM (Continued)

U003862105

DEVELOPER ZIP: Not reported
DEVELOPER CONTACT NAME: Not reported
DEVELOPER CONTACT TITLE: Not reported
CONSTYPE LINEAR UTILITY IND: Not reported
EMERGENCY PHONE NO: Not reported
EMERGENCY PHONE EXT: Not reported
CONSTYPE ABOVE GROUND IND: Not reported
CONSTYPE BELOW GROUND IND: Not reported
CONSTYPE CABLE LINE IND: Not reported
CONSTYPE COMM LINE IND: Not reported
CONSTYPE COMMERTIAL IND: Not reported
CONSTYPE ELECTRICAL LINE IND: Not reported
CONSTYPE GAS LINE IND: Not reported
CONSTYPE INDUSTRIAL IND: Not reported
CONSTYPE OTHER DESRIPTION: Not reported
CONSTYPE OTHER IND: Not reported
CONSTYPE RECONS IND: Not reported
CONSTYPE RESIDENTIAL IND: Not reported
CONSTYPE TRANSPORT IND: Not reported
CONSTYPE UTILITY DESCRIPTION: Not reported
CONSTYPE UTILITY IND: Not reported
CONSTYPE WATER SEWER IND: Not reported
DIR DISCHARGE USWATER IND: Not reported
RECEIVING WATER NAME: Not reported
CERTIFIER NAME: Not reported
CERTIFIER TITLE: Not reported
CERTIFICATION DATE: Not reported
PRIMARY SIC: Not reported
SECONDARY SIC: Not reported
TERTIARY SIC: Not reported

Npdes Number: CA0106496
Facility Status: Active
Agency Id: 24417
Region: 8
Regulatory Measure Id: 402228
Order No: R8-2015-0030
Regulatory Measure Type: NPDES Permits
Place Id: 235154
WDID: 8 301007001
Program Type: NPDNONMUNIPRCS
Adoption Date Of Regulatory Measure: 07/24/2015
Effective Date Of Regulatory Measure: 08/01/2015
Expiration Date Of Regulatory Measure: 07/31/2020
Termination Date Of Regulatory Measure: Not reported
Discharge Name: Knott's Berry Farm
Discharge Address: 8039 Beach Blvd
Discharge City: Buena Park
Discharge State: CA
Discharge Zip: 90620-9985
RECEIVED DATE: Not reported
PROCESSED DATE: Not reported
STATUS CODE NAME: Not reported
STATUS DATE: Not reported
PLACE SIZE: Not reported
PLACE SIZE UNIT: Not reported
FACILITY CONTACT NAME: Not reported

Map ID
Direction
Distance
Elevation

MAP FINDINGS

Site

Database(s)

EDR ID Number
EPA ID Number

KNOTTS BERRY FARM (Continued)

U003862105

FACILITY CONTACT TITLE:	Not reported
FACILITY CONTACT PHONE:	Not reported
FACILITY CONTACT PHONE EXT:	Not reported
FACILITY CONTACT EMAIL:	Not reported
OPERATOR NAME:	Not reported
OPERATOR ADDRESS:	Not reported
OPERATOR CITY:	Not reported
OPERATOR STATE:	Not reported
OPERATOR ZIP:	Not reported
OPERATOR CONTACT NAME:	Not reported
OPERATOR CONTACT TITLE:	Not reported
OPERATOR CONTACT PHONE:	Not reported
OPERATOR CONTACT PHONE EXT:	Not reported
OPERATOR CONTACT EMAIL:	Not reported
OPERATOR TYPE:	Not reported
DEVELOPER NAME:	Not reported
DEVELOPER ADDRESS:	Not reported
DEVELOPER CITY:	Not reported
DEVELOPER STATE:	Not reported
DEVELOPER ZIP:	Not reported
DEVELOPER CONTACT NAME:	Not reported
DEVELOPER CONTACT TITLE:	Not reported
CONSTYPE LINEAR UTILITY IND:	Not reported
EMERGENCY PHONE NO:	Not reported
EMERGENCY PHONE EXT:	Not reported
CONSTYPE ABOVE GROUND IND:	Not reported
CONSTYPE BELOW GROUND IND:	Not reported
CONSTYPE CABLE LINE IND:	Not reported
CONSTYPE COMM LINE IND:	Not reported
CONSTYPE COMMERTIAL IND:	Not reported
CONSTYPE ELECTRICAL LINE IND:	Not reported
CONSTYPE GAS LINE IND:	Not reported
CONSTYPE INDUSTRIAL IND:	Not reported
CONSTYPE OTHER DESRIPTION:	Not reported
CONSTYPE OTHER IND:	Not reported
CONSTYPE RECONS IND:	Not reported
CONSTYPE RESIDENTIAL IND:	Not reported
CONSTYPE TRANSPORT IND:	Not reported
CONSTYPE UTILITY DESCRIPTION:	Not reported
CONSTYPE UTILITY IND:	Not reported
CONSTYPE WATER SEWER IND:	Not reported
DIR DISCHARGE USWATER IND:	Not reported
RECEIVING WATER NAME:	Not reported
CERTIFIER NAME:	Not reported
CERTIFIER TITLE:	Not reported
CERTIFICATION DATE:	Not reported
PRIMARY SIC:	Not reported
SECONDARY SIC:	Not reported
TERTIARY SIC:	Not reported

Npdes Number:	CAS000002
Facility Status:	Active
Agency Id:	0
Region:	8
Regulatory Measure Id:	207206
Order No:	2009-0009-DWQ
Regulatory Measure Type:	Enrollee

Map ID
Direction
Distance
Elevation

MAP FINDINGS

Site

Database(s)

EDR ID Number
EPA ID Number

KNOTTS BERRY FARM (Continued)

U003862105

Place Id:	Not reported
WDID:	8 30C311887
Program Type:	Construction
Adoption Date Of Regulatory Measure:	Not reported
Effective Date Of Regulatory Measure:	10/15/1999
Expiration Date Of Regulatory Measure:	Not reported
Termination Date Of Regulatory Measure:	Not reported
Discharge Name:	Knotts Berry Farm
Discharge Address:	8039 Beach Blvd
Discharge City:	Buena Park
Discharge State:	California
Discharge Zip:	90620
RECEIVED DATE:	Not reported
PROCESSED DATE:	Not reported
STATUS CODE NAME:	Not reported
STATUS DATE:	Not reported
PLACE SIZE:	Not reported
PLACE SIZE UNIT:	Not reported
FACILITY CONTACT NAME:	Not reported
FACILITY CONTACT TITLE:	Not reported
FACILITY CONTACT PHONE:	Not reported
FACILITY CONTACT PHONE EXT:	Not reported
FACILITY CONTACT EMAIL:	Not reported
OPERATOR NAME:	Not reported
OPERATOR ADDRESS:	Not reported
OPERATOR CITY:	Not reported
OPERATOR STATE:	Not reported
OPERATOR ZIP:	Not reported
OPERATOR CONTACT NAME:	Not reported
OPERATOR CONTACT TITLE:	Not reported
OPERATOR CONTACT PHONE:	Not reported
OPERATOR CONTACT PHONE EXT:	Not reported
OPERATOR CONTACT EMAIL:	Not reported
OPERATOR TYPE:	Not reported
DEVELOPER NAME:	Not reported
DEVELOPER ADDRESS:	Not reported
DEVELOPER CITY:	Not reported
DEVELOPER STATE:	Not reported
DEVELOPER ZIP:	Not reported
DEVELOPER CONTACT NAME:	Not reported
DEVELOPER CONTACT TITLE:	Not reported
CONSTYPE LINEAR UTILITY IND:	Not reported
EMERGENCY PHONE NO:	Not reported
EMERGENCY PHONE EXT:	Not reported
CONSTYPE ABOVE GROUND IND:	Not reported
CONSTYPE BELOW GROUND IND:	Not reported
CONSTYPE CABLE LINE IND:	Not reported
CONSTYPE COMM LINE IND:	Not reported
CONSTYPE COMMERTIAL IND:	Not reported
CONSTYPE ELECTRICAL LINE IND:	Not reported
CONSTYPE GAS LINE IND:	Not reported
CONSTYPE INDUSTRIAL IND:	Not reported
CONSTYPE OTHER DESRIPTION:	Not reported
CONSTYPE OTHER IND:	Not reported
CONSTYPE RECONS IND:	Not reported
CONSTYPE RESIDENTIAL IND:	Not reported
CONSTYPE TRANSPORT IND:	Not reported

Map ID
Direction
Distance
Elevation

MAP FINDINGS

Site

Database(s)

EDR ID Number
EPA ID Number

KNOTTS BERRY FARM (Continued)

U003862105

CONSTYPE UTILITY DESCRIPTION: Not reported
CONSTYPE UTILITY IND: Not reported
CONSTYPE WATER SEWER IND: Not reported
DIR DISCHARGE USWATER IND: Not reported
RECEIVING WATER NAME: Not reported
CERTIFIER NAME: Not reported
CERTIFIER TITLE: Not reported
CERTIFICATION DATE: Not reported
PRIMARY SIC: Not reported
SECONDARY SIC: Not reported
TERTIARY SIC: Not reported

274
South
1/2-1
0.747 mi.
3945 ft.

DICHEM DRESSER / CALLA CHEMICAL
8100 ELECTRIC AVENUE
STANTON, CA 90680

ENVIROSTOR
CHMIRS
HIST CORTESE

S100184050
N/A

Relative:
Lower

ENVIROSTOR:

Actual:
67 ft.

Facility ID: 30280009
Status: Refer: Other Agency
Status Date: 10/25/1994
Site Code: Not reported
Site Type: Historical
Site Type Detailed: * Historical
Acres: Not reported
NPL: NO
Regulatory Agencies: NONE SPECIFIED
Lead Agency: NONE SPECIFIED
Program Manager: Not reported
Supervisor: * Mmonroy
Division Branch: Cleanup Cypress
Assembly: 65
Senate: 29
Special Program: Not reported
Restricted Use: NO
Site Mgmt Req: NONE SPECIFIED
Funding: Not reported
Latitude: 33.80466
Longitude: -117.9907
APN: NONE SPECIFIED
Past Use: NONE SPECIFIED
Potential COC: * HYDROCARBON SOLVENTS * AQUEOUS SOLUTION WITH METALS * CONTAMINATED SOIL * DETERGENT & SOAP * ACID SOLUTION WITHOUT METALS * UNSPECIFIED ACID SOLUTION * UNSPECIFIED AQUEOUS SOLUTION * UNSPECIFIED OIL CONTAINING WASTE * UNSPECIFIED SLUDGE WASTE * UNSPECIFIED SOLVENT MIXTURES Chromium VI
Confirmed COC: NONE SPECIFIED
Potential Description: NONE SPECIFIED
Alias Name: CALLA CHEMICAL
Alias Type: Alternate Name
Alias Name: DIVERSIFIED CHEMICAL CORPORATION
Alias Type: Alternate Name
Alias Name: DRESSER DICHEM-STANTON-MAGCOBAR DIV
Alias Type: Alternate Name
Alias Name: MAGCOBAR NORTH AMERICA (DRESSER DIV)
Alias Type: Alternate Name
Alias Name: CAD000632984

Map ID
Direction
Distance
Elevation

MAP FINDINGS

Site

Database(s)

EDR ID Number
EPA ID Number

DICHEM DRESSER / CALLA CHEMICAL (Continued)

S100184050

Alias Type: EPA Identification Number
Alias Name: 110002628648
Alias Type: EPA (FRS #)
Alias Name: CAD000632984
Alias Type: HWTS Identification Code
Alias Name: 30280009
Alias Type: Envirostor ID Number

Completed Info:

Completed Area Name: PROJECT WIDE
Completed Sub Area Name: Not reported
Completed Document Type: * Discovery
Completed Date: 04/20/1981
Comments: FACILITY IDENTIFIED TIP WASTES ARE BURIED UNDER PAVED LOT

Completed Area Name: PROJECT WIDE
Completed Sub Area Name: Not reported
Completed Document Type: Site Screening
Completed Date: 10/25/1994
Comments: Because the County was overseeing the UG tank removal, Staff recommends NFA for DTSC.

Completed Area Name: PROJECT WIDE
Completed Sub Area Name: Not reported
Completed Document Type: Site Screening
Completed Date: 01/09/1992
Comments: The SSI Report was reviewed by Region 4 staff. The former Diversified Chemical Corp. (Di-Chem) property occupied both sides of Electric Ave. N. of Court St. in the City of Stanton, Orange County. Presently, the property is occupied by: Paint Illustrations by Linda, California Comfort Vans, Boyd's Hotrods, and Charbonneau Tractor Maintenance. All the properties have controlled access. The buildings are still in place but the underground tanks are either removed or in process of being removed under the oversight of Orange County Health Care Agency. EPA recommended NFA because: a clay layer overlies the drinking water aquifers; there is a lack of drinking water or food chain targets via surface water; and low potential for air release because the majority of the site is paved. No sampling was done by EPA, but results of OCHCA's sampling (1989) done during underground tank removal was used. Staff recommends PEARM to determine if there is a risk that DTSC should address in the future.

Completed Area Name: PROJECT WIDE
Completed Sub Area Name: Not reported
Completed Document Type: Site Screening
Completed Date: 05/19/1989
Comments: ON CORTESE LIST SOIL CONTAMINATION WITH TOLUENE, BENZENE AND XYLENE DOCUMENTED SITE SCREENING DONE FIT PA REASSESSMENT COMPLETED 8/22/89 RECOMMENDED HIGH PRIORITY SSI UNDER CERCLA; DHS CONCURS WITH RECOMMENDATION

Completed Area Name: PROJECT WIDE
Completed Sub Area Name: Not reported
Completed Document Type: Site Screening
Completed Date: 11/07/1986
Comments: SITE SCREENING DONE SITE WAS REFERRED TO ORANGE CO HEALTH DEPT FOR INVESTIGATION IN APRIL, 1985; STAFF CONCURS WITH 3012 RCRA ACTION STAT Not reported

Map ID
Direction
Distance
Elevation

MAP FINDINGS

Site

Database(s)

EDR ID Number
EPA ID Number

DICHEM DRESSER / CALLA CHEMICAL (Continued)

S100184050

Completed Area Name: PROJECT WIDE
Completed Sub Area Name: Not reported
Completed Document Type: Preliminary Assessment Report
Completed Date: 09/01/1984
Comments: A DIV OF MAGCOBAR NORTH AMERICA DIV OF HOUSTON, TX. KNOWN AS DRESSER INDUSTRIES OR DICHEM. CALLA CHEM IS A SUBSIDIARY OF PARENT CORP & SOAP MFG PROCESSING WASTE TYPE: CLARIFIER SLUDGE, TOLUENES XYLENES, BENZENES, CARBON DISULFIDE, HYDROFLUORIC ACID. 5/80 DHS RECEIVED A COMPLAINT FROM THE SIERRA CLUB: IMPROPER DISPOSAL OF HYDROFLUORIC ACID TO CORROD- ED SUMP & LEAKING OF CHEM STORAGE TANKS FINAL STRATEGY RECOM INSP FOR CONTAINMENT & STORAGE FAC DHS IWS - SOURCE ACT: MFG INDUST CLEANG COMPOUNDS. OILFIELD CHEMS. YR OF OPER: 1960 - PRESENT. SUBMIT TO EPA VIOLATION CORRECTED*MAJOR CHANGE STARTED IN LATE 1980. IN- STALLATION OF 8 UG TANKS & RESURFACING OF THE YARD PRELIM ASSESS DONE RCRA 3012

Future Area Name: Not reported
Future Sub Area Name: Not reported
Future Document Type: Not reported
Future Due Date: Not reported
Schedule Area Name: Not reported
Schedule Sub Area Name: Not reported
Schedule Document Type: Not reported
Schedule Due Date: Not reported
Schedule Revised Date: Not reported

CHMIRS:

OES Incident Number: 10-4612
OES notification: 08/02/2010
OES Date: Not reported
OES Time: Not reported
Date Completed: Not reported
Property Use: Not reported
Agency Id Number: Not reported
Agency Incident Number: Not reported
Time Notified: Not reported
Time Completed: Not reported
Surrounding Area: Not reported
Estimated Temperature: Not reported
Property Management: Not reported
More Than Two Substances Involved?: Not reported
Resp Agncy Personel # Of Decontaminated: Not reported
Responding Agency Personel # Of Injuries: Not reported
Responding Agency Personel # Of Fatalities: Not reported
Others Number Of Decontaminated: Not reported
Others Number Of Injuries: Not reported
Others Number Of Fatalities: Not reported
Vehicle Make/year: Not reported
Vehicle License Number: Not reported
Vehicle State: Not reported
Vehicle Id Number: Not reported
CA DOT PUC/ICC Number: Not reported
Company Name: Not reported
Reporting Officer Name/ID: Not reported
Report Date: Not reported
Facility Telephone: Not reported
Waterway Involved: Yes

Map ID
Direction
Distance
Elevation

MAP FINDINGS

Site

Database(s)

EDR ID Number
EPA ID Number

DICHEM DRESSER / CALLA CHEMICAL (Continued)

S100184050

Waterway: Storm drain
Spill Site: Merchant/Business
Cleanup By: Unknown
Containment: Not reported
What Happened: Not reported
Type: Not reported
Measure: Unknown
Other: Not reported
Date/Time: 1730
Year: 2010
Agency: NRC
Incident Date: 7/19/2010
Admin Agency: Orange County Emergency Management Division
Amount: Not reported
Contained: Unknown
Site Type: Storm drain
E Date: Not reported
Substance: Unknown Material
Unknown: Not reported
Substance #2: Not reported
Substance #3: Not reported
Evacuations: Not reported
Number of Injuries: Not reported
Number of Fatalities: Not reported
#1 Pipeline: Not reported
#2 Pipeline: Not reported
#3 Pipeline: Not reported
#1 Vessel >= 300 Tons: Not reported
#2 Vessel >= 300 Tons: Not reported
#3 Vessel >= 300 Tons: Not reported
Evacs: Not reported
Injuries: Not reported
Fatals: Not reported
Comments: Not reported
Description: Per NRC report #949692 "Caller is reporting that chemicals are being manufactured for detailing automobiles in a ware house. Caller stated at the end of the day the floor is washed down and the material is flowing out into the street and gutter."

HIST CORTESE:

Region: CORTESE
Facility County Code: 30
Reg By: CALSI
Reg Id: 30280009

275
NE
1/2-1
0.787 mi.
4155 ft.

SEVILLE CLEANERS
532-542 NORTH MAGNOLIA AVENUE
ANAHEIM, CA 92801

ENVIROSTOR S113473409
N/A

Relative:
Higher
Actual:
99 ft.

ENVIROSTOR:
Facility ID: 60001879
Status: Refer: Local Agency
Status Date: 08/22/2014

Map ID
Direction
Distance
Elevation

MAP FINDINGS

Site

Database(s)

EDR ID Number
EPA ID Number

SEVILLE CLEANERS (Continued)

S113473409

Site Code: 551367
Site Type: Corrective Action
Site Type Detailed: Corrective Action
Acres: 4
NPL: NO
Regulatory Agencies: SMBRP
Lead Agency: SMBRP
Program Manager: Not reported
Supervisor: Douglas Bautista
Division Branch: Cleanup Cypress
Assembly: 65
Senate: 29
Special Program: Not reported
Restricted Use: NO
Site Mgmt Req: NONE SPECIFIED
Funding: Responsible Party
Latitude: 33.83883
Longitude: -117.9755
APN: 07149130
Past Use: DRY CLEANING
Potential COC: Tetrachloroethylene (PCE Trichloroethylene (TCE
Confirmed COC: Tetrachloroethylene (PCE Trichloroethylene (TCE
Potential Description: SOIL, SV, UE
Alias Name: 07149130
Alias Type: APN
Alias Name: CAR000005645
Alias Type: EPA Identification Number
Alias Name: 551367
Alias Type: Project Code (Site Code)
Alias Name: 60001879
Alias Type: Envirostor ID Number

Completed Info:

Completed Area Name: PROJECT WIDE
Completed Sub Area Name: Not reported
Completed Document Type: Cost Recovery Closeout Memo
Completed Date: 10/21/2014
Comments: Not reported

Completed Area Name: PROJECT WIDE
Completed Sub Area Name: Not reported
Completed Document Type: Correspondence
Completed Date: 11/14/2013
Comments: Annual Cost Estimate Letter and spreadsheet sent 11/14/2013.

Completed Area Name: PROJECT WIDE
Completed Sub Area Name: Not reported
Completed Document Type: Other Report
Completed Date: 10/24/2013
Comments: Final Site Assessment Work Plan submitted 10/18/2013.

Completed Area Name: PROJECT WIDE
Completed Sub Area Name: Not reported
Completed Document Type: Work Notice
Completed Date: 10/23/2013
Comments: Work Notice delivery occurred on October 17, 2013.

Completed Area Name: PROJECT WIDE

Map ID
Direction
Distance
Elevation

MAP FINDINGS

Site

Database(s)

EDR ID Number
EPA ID Number

SEVILLE CLEANERS (Continued)

S113473409

Completed Sub Area Name: Not reported
Completed Document Type: Other Report
Completed Date: 06/05/2014
Comments: Conditional Approval letter sent 6/5/2014

Future Area Name: Not reported
Future Sub Area Name: Not reported
Future Document Type: Not reported
Future Due Date: Not reported
Schedule Area Name: Not reported
Schedule Sub Area Name: Not reported
Schedule Document Type: Not reported
Schedule Due Date: Not reported
Schedule Revised Date: Not reported

Count: 11 records.

ORPHAN SUMMARY

City	EDR ID	Site Name	Site Address	Zip	Database(s)
ANAHEIM	S101541095	BALL ROAD BASIN	N/A BALL ROAD		SLIC
ANAHEIM	S108985874	WESTGATE CENTER	NE BEACH BOULEVARD		SLIC
ANAHEIM	S106153046	ANAHEIM JUNIOR HIGH SCHOOL	CARL KARCHER WAY/LEMON STREET	92801	ENVIROSTOR, SCH
BUENA PARK	S117711455	SR 91 EB RAMP AT N BEACH BLVD	SR 91 EB RAMP AT N BEACH BLVD	90622	NPDES
BUENA PARK	2010109404	BEACH BLVD & ROSECRANS SW CORN	BEACH BLVD & ROSECRANS SW CORN	90620	HMIRS
BUENA PARK	S107540277		751 BEACH BLVD (PIONEER MOTEL)	90620	CDL
BUENA PARK	S107540379		RED ROOF INN, 7121 BEACH BLVD	90620	CDL
BUENA PARK	2007437011	I-5 SB BTW BEACH BLVD & ARTESI	I-5 SB BTW BEACH BLVD & ARTESI		HMIRS
CYPRESS	S103953240	OXFORD ACADEMY	5172 ORANGE AVENUE	90630	ENVIROSTOR, SCH
ORANGE COUNTY	S107537591		AT DEAD END OF BLACK STAR CYN,		CDL
STANTON	S102770013	PENN PIPE & SUPPLY CO	11121 DALE ST	90680	LUST, SWEEPS UST, HIST CORTESI

GOVERNMENT RECORDS SEARCHED / DATA CURRENCY TRACKING

To maintain currency of the following federal and state databases, EDR contacts the appropriate governmental agency on a monthly or quarterly basis, as required.

Number of Days to Update: Provides confirmation that EDR is reporting records that have been updated within 90 days from the date the government agency made the information available to the public.

STANDARD ENVIRONMENTAL RECORDS

Federal NPL site list

NPL: National Priority List

National Priorities List (Superfund). The NPL is a subset of CERCLIS and identifies over 1,200 sites for priority cleanup under the Superfund Program. NPL sites may encompass relatively large areas. As such, EDR provides polygon coverage for over 1,000 NPL site boundaries produced by EPA's Environmental Photographic Interpretation Center (EPIC) and regional EPA offices.

Date of Government Version: 12/05/2016	Source: EPA
Date Data Arrived at EDR: 01/05/2017	Telephone: N/A
Date Made Active in Reports: 02/03/2017	Last EDR Contact: 03/02/2017
Number of Days to Update: 29	Next Scheduled EDR Contact: 04/17/2017
	Data Release Frequency: Quarterly

NPL Site Boundaries

Sources:

EPA's Environmental Photographic Interpretation Center (EPIC)
Telephone: 202-564-7333

EPA Region 1
Telephone 617-918-1143

EPA Region 6
Telephone: 214-655-6659

EPA Region 3
Telephone 215-814-5418

EPA Region 7
Telephone: 913-551-7247

EPA Region 4
Telephone 404-562-8033

EPA Region 8
Telephone: 303-312-6774

EPA Region 5
Telephone 312-886-6686

EPA Region 9
Telephone: 415-947-4246

EPA Region 10
Telephone 206-553-8665

Proposed NPL: Proposed National Priority List Sites

A site that has been proposed for listing on the National Priorities List through the issuance of a proposed rule in the Federal Register. EPA then accepts public comments on the site, responds to the comments, and places on the NPL those sites that continue to meet the requirements for listing.

Date of Government Version: 12/05/2016	Source: EPA
Date Data Arrived at EDR: 01/05/2017	Telephone: N/A
Date Made Active in Reports: 02/03/2017	Last EDR Contact: 03/02/2017
Number of Days to Update: 29	Next Scheduled EDR Contact: 04/17/2017
	Data Release Frequency: Quarterly

NPL LIENS: Federal Superfund Liens

Federal Superfund Liens. Under the authority granted the USEPA by CERCLA of 1980, the USEPA has the authority to file liens against real property in order to recover remedial action expenditures or when the property owner received notification of potential liability. USEPA compiles a listing of filed notices of Superfund Liens.

Date of Government Version: 10/15/1991	Source: EPA
Date Data Arrived at EDR: 02/02/1994	Telephone: 202-564-4267
Date Made Active in Reports: 03/30/1994	Last EDR Contact: 08/15/2011
Number of Days to Update: 56	Next Scheduled EDR Contact: 11/28/2011
	Data Release Frequency: No Update Planned

GOVERNMENT RECORDS SEARCHED / DATA CURRENCY TRACKING

Federal Delisted NPL site list

Delisted NPL: National Priority List Deletions

The National Oil and Hazardous Substances Pollution Contingency Plan (NCP) establishes the criteria that the EPA uses to delete sites from the NPL. In accordance with 40 CFR 300.425.(e), sites may be deleted from the NPL where no further response is appropriate.

Date of Government Version: 12/05/2016	Source: EPA
Date Data Arrived at EDR: 01/05/2017	Telephone: N/A
Date Made Active in Reports: 02/03/2017	Last EDR Contact: 03/02/2017
Number of Days to Update: 29	Next Scheduled EDR Contact: 04/17/2017
	Data Release Frequency: Quarterly

Federal CERCLIS list

FEDERAL FACILITY: Federal Facility Site Information listing

A listing of National Priority List (NPL) and Base Realignment and Closure (BRAC) sites found in the Comprehensive Environmental Response, Compensation and Liability Information System (CERCLIS) Database where EPA Federal Facilities Restoration and Reuse Office is involved in cleanup activities.

Date of Government Version: 09/14/2016	Source: Environmental Protection Agency
Date Data Arrived at EDR: 10/04/2016	Telephone: 703-603-8704
Date Made Active in Reports: 10/21/2016	Last EDR Contact: 01/05/2017
Number of Days to Update: 17	Next Scheduled EDR Contact: 04/17/2017
	Data Release Frequency: Varies

SEMS: Superfund Enterprise Management System

SEMS (Superfund Enterprise Management System) tracks hazardous waste sites, potentially hazardous waste sites, and remedial activities performed in support of EPA's Superfund Program across the United States. The list was formerly known as CERCLIS, renamed to SEMS by the EPA in 2015. The list contains data on potentially hazardous waste sites that have been reported to the USEPA by states, municipalities, private companies and private persons, pursuant to Section 103 of the Comprehensive Environmental Response, Compensation, and Liability Act (CERCLA). This dataset also contains sites which are either proposed to or on the National Priorities List (NPL) and the sites which are in the screening and assessment phase for possible inclusion on the NPL.

Date of Government Version: 10/10/2016	Source: EPA
Date Data Arrived at EDR: 10/20/2016	Telephone: 800-424-9346
Date Made Active in Reports: 01/06/2017	Last EDR Contact: 03/02/2017
Number of Days to Update: 78	Next Scheduled EDR Contact: 05/01/2017
	Data Release Frequency: Quarterly

Federal CERCLIS NFRAP site list

SEMS-ARCHIVE: Superfund Enterprise Management System Archive

GOVERNMENT RECORDS SEARCHED / DATA CURRENCY TRACKING

SEMS-ARCHIVE (Superfund Enterprise Management System Archive) tracks sites that have no further interest under the Federal Superfund Program based on available information. The list was formerly known as the CERCLIS-NFRAP, renamed to SEMS ARCHIVE by the EPA in 2015. EPA may perform a minimal level of assessment work at a site while it is archived if site conditions change and/or new information becomes available. Archived sites have been removed and archived from the inventory of SEMS sites. Archived status indicates that, to the best of EPA's knowledge, assessment at a site has been completed and that EPA has determined no further steps will be taken to list the site on the National Priorities List (NPL), unless information indicates this decision was not appropriate or other considerations require a recommendation for listing at a later time. The decision does not necessarily mean that there is no hazard associated with a given site; it only means that, based upon available information, the location is not judged to be potential NPL site.

Date of Government Version: 10/10/2016	Source: EPA
Date Data Arrived at EDR: 10/20/2016	Telephone: 800-424-9346
Date Made Active in Reports: 01/06/2017	Last EDR Contact: 03/02/2017
Number of Days to Update: 78	Next Scheduled EDR Contact: 05/01/2017
	Data Release Frequency: Quarterly

Federal RCRA CORRACTS facilities list

CORRACTS: Corrective Action Report

CORRACTS identifies hazardous waste handlers with RCRA corrective action activity.

Date of Government Version: 12/12/2016	Source: EPA
Date Data Arrived at EDR: 12/28/2016	Telephone: 800-424-9346
Date Made Active in Reports: 02/10/2017	Last EDR Contact: 03/02/2017
Number of Days to Update: 44	Next Scheduled EDR Contact: 04/10/2017
	Data Release Frequency: Quarterly

Federal RCRA non-CORRACTS TSD facilities list

RCRA-TSDF: RCRA - Treatment, Storage and Disposal

RCRAInfo is EPA's comprehensive information system, providing access to data supporting the Resource Conservation and Recovery Act (RCRA) of 1976 and the Hazardous and Solid Waste Amendments (HSWA) of 1984. The database includes selective information on sites which generate, transport, store, treat and/or dispose of hazardous waste as defined by the Resource Conservation and Recovery Act (RCRA). Transporters are individuals or entities that move hazardous waste from the generator offsite to a facility that can recycle, treat, store, or dispose of the waste. TSDFs treat, store, or dispose of the waste.

Date of Government Version: 12/12/2016	Source: Environmental Protection Agency
Date Data Arrived at EDR: 12/28/2016	Telephone: (415) 495-8895
Date Made Active in Reports: 02/10/2017	Last EDR Contact: 03/02/2017
Number of Days to Update: 44	Next Scheduled EDR Contact: 04/10/2017
	Data Release Frequency: Quarterly

Federal RCRA generators list

RCRA-LQG: RCRA - Large Quantity Generators

RCRAInfo is EPA's comprehensive information system, providing access to data supporting the Resource Conservation and Recovery Act (RCRA) of 1976 and the Hazardous and Solid Waste Amendments (HSWA) of 1984. The database includes selective information on sites which generate, transport, store, treat and/or dispose of hazardous waste as defined by the Resource Conservation and Recovery Act (RCRA). Large quantity generators (LQGs) generate over 1,000 kilograms (kg) of hazardous waste, or over 1 kg of acutely hazardous waste per month.

Date of Government Version: 12/12/2016	Source: Environmental Protection Agency
Date Data Arrived at EDR: 12/28/2016	Telephone: (415) 495-8895
Date Made Active in Reports: 02/10/2017	Last EDR Contact: 03/02/2017
Number of Days to Update: 44	Next Scheduled EDR Contact: 04/10/2017
	Data Release Frequency: Quarterly

GOVERNMENT RECORDS SEARCHED / DATA CURRENCY TRACKING

RCRA-SQG: RCRA - Small Quantity Generators

RCRAInfo is EPA's comprehensive information system, providing access to data supporting the Resource Conservation and Recovery Act (RCRA) of 1976 and the Hazardous and Solid Waste Amendments (HSWA) of 1984. The database includes selective information on sites which generate, transport, store, treat and/or dispose of hazardous waste as defined by the Resource Conservation and Recovery Act (RCRA). Small quantity generators (SQGs) generate between 100 kg and 1,000 kg of hazardous waste per month.

Date of Government Version: 12/12/2016	Source: Environmental Protection Agency
Date Data Arrived at EDR: 12/28/2016	Telephone: (415) 495-8895
Date Made Active in Reports: 02/10/2017	Last EDR Contact: 03/02/2017
Number of Days to Update: 44	Next Scheduled EDR Contact: 04/10/2017
	Data Release Frequency: Quarterly

RCRA-CESQG: RCRA - Conditionally Exempt Small Quantity Generators

RCRAInfo is EPA's comprehensive information system, providing access to data supporting the Resource Conservation and Recovery Act (RCRA) of 1976 and the Hazardous and Solid Waste Amendments (HSWA) of 1984. The database includes selective information on sites which generate, transport, store, treat and/or dispose of hazardous waste as defined by the Resource Conservation and Recovery Act (RCRA). Conditionally exempt small quantity generators (CESQGs) generate less than 100 kg of hazardous waste, or less than 1 kg of acutely hazardous waste per month.

Date of Government Version: 12/12/2016	Source: Environmental Protection Agency
Date Data Arrived at EDR: 12/28/2016	Telephone: (415) 495-8895
Date Made Active in Reports: 02/10/2017	Last EDR Contact: 03/02/2017
Number of Days to Update: 44	Next Scheduled EDR Contact: 04/10/2017
	Data Release Frequency: Varies

Federal institutional controls / engineering controls registries

LUCIS: Land Use Control Information System

LUCIS contains records of land use control information pertaining to the former Navy Base Realignment and Closure properties.

Date of Government Version: 05/28/2015	Source: Department of the Navy
Date Data Arrived at EDR: 05/29/2015	Telephone: 843-820-7326
Date Made Active in Reports: 06/11/2015	Last EDR Contact: 02/13/2017
Number of Days to Update: 13	Next Scheduled EDR Contact: 05/29/2017
	Data Release Frequency: Varies

US ENG CONTROLS: Engineering Controls Sites List

A listing of sites with engineering controls in place. Engineering controls include various forms of caps, building foundations, liners, and treatment methods to create pathway elimination for regulated substances to enter environmental media or effect human health.

Date of Government Version: 11/15/2016	Source: Environmental Protection Agency
Date Data Arrived at EDR: 11/29/2016	Telephone: 703-603-0695
Date Made Active in Reports: 02/03/2017	Last EDR Contact: 02/28/2017
Number of Days to Update: 66	Next Scheduled EDR Contact: 06/12/2017
	Data Release Frequency: Varies

US INST CONTROL: Sites with Institutional Controls

A listing of sites with institutional controls in place. Institutional controls include administrative measures, such as groundwater use restrictions, construction restrictions, property use restrictions, and post remediation care requirements intended to prevent exposure to contaminants remaining on site. Deed restrictions are generally required as part of the institutional controls.

Date of Government Version: 11/15/2016	Source: Environmental Protection Agency
Date Data Arrived at EDR: 11/29/2016	Telephone: 703-603-0695
Date Made Active in Reports: 02/03/2017	Last EDR Contact: 02/28/2017
Number of Days to Update: 66	Next Scheduled EDR Contact: 06/12/2017
	Data Release Frequency: Varies

GOVERNMENT RECORDS SEARCHED / DATA CURRENCY TRACKING

Federal ERNS list

ERNS: Emergency Response Notification System

Emergency Response Notification System. ERNS records and stores information on reported releases of oil and hazardous substances.

Date of Government Version: 09/26/2016

Date Data Arrived at EDR: 09/29/2016

Date Made Active in Reports: 11/11/2016

Number of Days to Update: 43

Source: National Response Center, United States Coast Guard

Telephone: 202-267-2180

Last EDR Contact: 03/29/2017

Next Scheduled EDR Contact: 07/10/2017

Data Release Frequency: Annually

State- and tribal - equivalent NPL

RESPONSE: State Response Sites

Identifies confirmed release sites where DTSC is involved in remediation, either in a lead or oversight capacity. These confirmed release sites are generally high-priority and high potential risk.

Date of Government Version: 10/31/2016

Date Data Arrived at EDR: 11/01/2016

Date Made Active in Reports: 01/18/2017

Number of Days to Update: 78

Source: Department of Toxic Substances Control

Telephone: 916-323-3400

Last EDR Contact: 01/31/2017

Next Scheduled EDR Contact: 05/08/2017

Data Release Frequency: Quarterly

State- and tribal - equivalent CERCLIS

ENVIROSTOR: EnviroStor Database

The Department of Toxic Substances Control's (DTSC's) Site Mitigation and Brownfields Reuse Program's (SMBRP's) EnviroStor database identifies sites that have known contamination or sites for which there may be reasons to investigate further. The database includes the following site types: Federal Superfund sites (National Priorities List (NPL)); State Response, including Military Facilities and State Superfund; Voluntary Cleanup; and School sites. EnviroStor provides similar information to the information that was available in CalSites, and provides additional site information, including, but not limited to, identification of formerly-contaminated properties that have been released for reuse, properties where environmental deed restrictions have been recorded to prevent inappropriate land uses, and risk characterization information that is used to assess potential impacts to public health and the environment at contaminated sites.

Date of Government Version: 10/31/2016

Date Data Arrived at EDR: 11/01/2016

Date Made Active in Reports: 01/18/2017

Number of Days to Update: 78

Source: Department of Toxic Substances Control

Telephone: 916-323-3400

Last EDR Contact: 01/31/2017

Next Scheduled EDR Contact: 05/08/2017

Data Release Frequency: Quarterly

State and tribal landfill and/or solid waste disposal site lists

SWF/LF (SWIS): Solid Waste Information System

Active, Closed and Inactive Landfills. SWF/LF records typically contain an inventory of solid waste disposal facilities or landfills. These may be active or inactive facilities or open dumps that failed to meet RCRA Section 4004 criteria for solid waste landfills or disposal sites.

Date of Government Version: 11/14/2016

Date Data Arrived at EDR: 11/15/2016

Date Made Active in Reports: 01/20/2017

Number of Days to Update: 66

Source: Department of Resources Recycling and Recovery

Telephone: 916-341-6320

Last EDR Contact: 02/15/2017

Next Scheduled EDR Contact: 05/29/2017

Data Release Frequency: Quarterly

State and tribal leaking storage tank lists

GOVERNMENT RECORDS SEARCHED / DATA CURRENCY TRACKING

LUST REG 5: Leaking Underground Storage Tank Database

Leaking Underground Storage Tank locations. Alameda, Alpine, Amador, Butte, Colusa, Contra Costa, Calveras, El Dorado, Fresno, Glenn, Kern, Kings, Lake, Lassen, Madera, Mariposa, Merced, Modoc, Napa, Nevada, Placer, Plumas, Sacramento, San Joaquin, Shasta, Solano, Stanislaus, Sutter, Tehama, Tulare, Tuolumne, Yolo, Yuba counties.

Date of Government Version: 07/01/2008	Source: California Regional Water Quality Control Board Central Valley Region (5)
Date Data Arrived at EDR: 07/22/2008	Telephone: 916-464-4834
Date Made Active in Reports: 07/31/2008	Last EDR Contact: 07/01/2011
Number of Days to Update: 9	Next Scheduled EDR Contact: 10/17/2011
	Data Release Frequency: No Update Planned

LUST: Geotracker's Leaking Underground Fuel Tank Report

Leaking Underground Storage Tank (LUST) Sites included in GeoTracker. GeoTracker is the Water Boards data management system for sites that impact, or have the potential to impact, water quality in California, with emphasis on groundwater.

Date of Government Version: 12/12/2016	Source: State Water Resources Control Board
Date Data Arrived at EDR: 12/14/2016	Telephone: see region list
Date Made Active in Reports: 01/20/2017	Last EDR Contact: 03/14/2017
Number of Days to Update: 37	Next Scheduled EDR Contact: 06/26/2017
	Data Release Frequency: Quarterly

LUST REG 9: Leaking Underground Storage Tank Report

Orange, Riverside, San Diego counties. For more current information, please refer to the State Water Resources Control Board's LUST database.

Date of Government Version: 03/01/2001	Source: California Regional Water Quality Control Board San Diego Region (9)
Date Data Arrived at EDR: 04/23/2001	Telephone: 858-637-5595
Date Made Active in Reports: 05/21/2001	Last EDR Contact: 09/26/2011
Number of Days to Update: 28	Next Scheduled EDR Contact: 01/09/2012
	Data Release Frequency: No Update Planned

LUST REG 8: Leaking Underground Storage Tanks

California Regional Water Quality Control Board Santa Ana Region (8). For more current information, please refer to the State Water Resources Control Board's LUST database.

Date of Government Version: 02/14/2005	Source: California Regional Water Quality Control Board Santa Ana Region (8)
Date Data Arrived at EDR: 02/15/2005	Telephone: 909-782-4496
Date Made Active in Reports: 03/28/2005	Last EDR Contact: 08/15/2011
Number of Days to Update: 41	Next Scheduled EDR Contact: 11/28/2011
	Data Release Frequency: Varies

LUST REG 7: Leaking Underground Storage Tank Case Listing

Leaking Underground Storage Tank locations. Imperial, Riverside, San Diego, Santa Barbara counties.

Date of Government Version: 02/26/2004	Source: California Regional Water Quality Control Board Colorado River Basin Region (7)
Date Data Arrived at EDR: 02/26/2004	Telephone: 760-776-8943
Date Made Active in Reports: 03/24/2004	Last EDR Contact: 08/01/2011
Number of Days to Update: 27	Next Scheduled EDR Contact: 11/14/2011
	Data Release Frequency: No Update Planned

LUST REG 6V: Leaking Underground Storage Tank Case Listing

Leaking Underground Storage Tank locations. Inyo, Kern, Los Angeles, Mono, San Bernardino counties.

Date of Government Version: 06/07/2005	Source: California Regional Water Quality Control Board Victorville Branch Office (6)
Date Data Arrived at EDR: 06/07/2005	Telephone: 760-241-7365
Date Made Active in Reports: 06/29/2005	Last EDR Contact: 09/12/2011
Number of Days to Update: 22	Next Scheduled EDR Contact: 12/26/2011
	Data Release Frequency: No Update Planned

GOVERNMENT RECORDS SEARCHED / DATA CURRENCY TRACKING

LUST REG 6L: Leaking Underground Storage Tank Case Listing

For more current information, please refer to the State Water Resources Control Board's LUST database.

Date of Government Version: 09/09/2003	Source: California Regional Water Quality Control Board Lahontan Region (6)
Date Data Arrived at EDR: 09/10/2003	Telephone: 530-542-5572
Date Made Active in Reports: 10/07/2003	Last EDR Contact: 09/12/2011
Number of Days to Update: 27	Next Scheduled EDR Contact: 12/26/2011
	Data Release Frequency: No Update Planned

LUST REG 4: Underground Storage Tank Leak List

Los Angeles, Ventura counties. For more current information, please refer to the State Water Resources Control Board's LUST database.

Date of Government Version: 09/07/2004	Source: California Regional Water Quality Control Board Los Angeles Region (4)
Date Data Arrived at EDR: 09/07/2004	Telephone: 213-576-6710
Date Made Active in Reports: 10/12/2004	Last EDR Contact: 09/06/2011
Number of Days to Update: 35	Next Scheduled EDR Contact: 12/19/2011
	Data Release Frequency: No Update Planned

LUST REG 3: Leaking Underground Storage Tank Database

Leaking Underground Storage Tank locations. Monterey, San Benito, San Luis Obispo, Santa Barbara, Santa Cruz counties.

Date of Government Version: 05/19/2003	Source: California Regional Water Quality Control Board Central Coast Region (3)
Date Data Arrived at EDR: 05/19/2003	Telephone: 805-542-4786
Date Made Active in Reports: 06/02/2003	Last EDR Contact: 07/18/2011
Number of Days to Update: 14	Next Scheduled EDR Contact: 10/31/2011
	Data Release Frequency: No Update Planned

LUST REG 2: Fuel Leak List

Leaking Underground Storage Tank locations. Alameda, Contra Costa, Marin, Napa, San Francisco, San Mateo, Santa Clara, Solano, Sonoma counties.

Date of Government Version: 09/30/2004	Source: California Regional Water Quality Control Board San Francisco Bay Region (2)
Date Data Arrived at EDR: 10/20/2004	Telephone: 510-622-2433
Date Made Active in Reports: 11/19/2004	Last EDR Contact: 09/19/2011
Number of Days to Update: 30	Next Scheduled EDR Contact: 01/02/2012
	Data Release Frequency: Quarterly

LUST REG 1: Active Toxic Site Investigation

Del Norte, Humboldt, Lake, Mendocino, Modoc, Siskiyou, Sonoma, Trinity counties. For more current information, please refer to the State Water Resources Control Board's LUST database.

Date of Government Version: 02/01/2001	Source: California Regional Water Quality Control Board North Coast (1)
Date Data Arrived at EDR: 02/28/2001	Telephone: 707-570-3769
Date Made Active in Reports: 03/29/2001	Last EDR Contact: 08/01/2011
Number of Days to Update: 29	Next Scheduled EDR Contact: 11/14/2011
	Data Release Frequency: No Update Planned

INDIAN LUST R6: Leaking Underground Storage Tanks on Indian Land

LUSTs on Indian land in New Mexico and Oklahoma.

Date of Government Version: 12/11/2015	Source: EPA Region 6
Date Data Arrived at EDR: 02/19/2016	Telephone: 214-665-6597
Date Made Active in Reports: 06/03/2016	Last EDR Contact: 01/26/2017
Number of Days to Update: 105	Next Scheduled EDR Contact: 05/08/2017
	Data Release Frequency: Varies

INDIAN LUST R7: Leaking Underground Storage Tanks on Indian Land

LUSTs on Indian land in Iowa, Kansas, and Nebraska

GOVERNMENT RECORDS SEARCHED / DATA CURRENCY TRACKING

Date of Government Version: 10/09/2015
Date Data Arrived at EDR: 02/12/2016
Date Made Active in Reports: 06/03/2016
Number of Days to Update: 112

Source: EPA Region 7
Telephone: 913-551-7003
Last EDR Contact: 01/26/2017
Next Scheduled EDR Contact: 05/08/2017
Data Release Frequency: Varies

INDIAN LUST R8: Leaking Underground Storage Tanks on Indian Land
LUSTs on Indian land in Colorado, Montana, North Dakota, South Dakota, Utah and Wyoming.

Date of Government Version: 10/13/2015
Date Data Arrived at EDR: 10/23/2015
Date Made Active in Reports: 02/18/2016
Number of Days to Update: 118

Source: EPA Region 8
Telephone: 303-312-6271
Last EDR Contact: 01/26/2017
Next Scheduled EDR Contact: 05/08/2017
Data Release Frequency: Quarterly

INDIAN LUST R9: Leaking Underground Storage Tanks on Indian Land
LUSTs on Indian land in Arizona, California, New Mexico and Nevada

Date of Government Version: 02/25/2016
Date Data Arrived at EDR: 04/27/2016
Date Made Active in Reports: 06/03/2016
Number of Days to Update: 37

Source: Environmental Protection Agency
Telephone: 415-972-3372
Last EDR Contact: 01/26/2017
Next Scheduled EDR Contact: 05/08/2017
Data Release Frequency: Quarterly

INDIAN LUST R10: Leaking Underground Storage Tanks on Indian Land
LUSTs on Indian land in Alaska, Idaho, Oregon and Washington.

Date of Government Version: 01/07/2016
Date Data Arrived at EDR: 01/08/2016
Date Made Active in Reports: 02/18/2016
Number of Days to Update: 41

Source: EPA Region 10
Telephone: 206-553-2857
Last EDR Contact: 01/26/2017
Next Scheduled EDR Contact: 05/08/2017
Data Release Frequency: Quarterly

INDIAN LUST R1: Leaking Underground Storage Tanks on Indian Land
A listing of leaking underground storage tank locations on Indian Land.

Date of Government Version: 10/27/2015
Date Data Arrived at EDR: 10/29/2015
Date Made Active in Reports: 01/04/2016
Number of Days to Update: 67

Source: EPA Region 1
Telephone: 617-918-1313
Last EDR Contact: 01/26/2017
Next Scheduled EDR Contact: 05/08/2017
Data Release Frequency: Varies

INDIAN LUST R5: Leaking Underground Storage Tanks on Indian Land
Leaking underground storage tanks located on Indian Land in Michigan, Minnesota and Wisconsin.

Date of Government Version: 02/17/2016
Date Data Arrived at EDR: 04/27/2016
Date Made Active in Reports: 06/03/2016
Number of Days to Update: 37

Source: EPA, Region 5
Telephone: 312-886-7439
Last EDR Contact: 01/26/2017
Next Scheduled EDR Contact: 05/08/2017
Data Release Frequency: Varies

INDIAN LUST R4: Leaking Underground Storage Tanks on Indian Land
LUSTs on Indian land in Florida, Mississippi and North Carolina.

Date of Government Version: 02/05/2016
Date Data Arrived at EDR: 04/29/2016
Date Made Active in Reports: 06/03/2016
Number of Days to Update: 35

Source: EPA Region 4
Telephone: 404-562-8677
Last EDR Contact: 01/24/2017
Next Scheduled EDR Contact: 05/08/2017
Data Release Frequency: Semi-Annually

GOVERNMENT RECORDS SEARCHED / DATA CURRENCY TRACKING

SLIC: Statewide SLIC Cases

Cleanup Program Sites (CPS; also known as Site Cleanups [SC] and formerly known as Spills, Leaks, Investigations, and Cleanups [SLIC] sites) included in GeoTracker. GeoTracker is the Water Boards data management system for sites that impact, or have the potential to impact, water quality in California, with emphasis on groundwater.

Date of Government Version: 12/12/2016	Source: State Water Resources Control Board
Date Data Arrived at EDR: 12/14/2016	Telephone: 866-480-1028
Date Made Active in Reports: 01/23/2017	Last EDR Contact: 03/14/2017
Number of Days to Update: 40	Next Scheduled EDR Contact: 06/26/2017
	Data Release Frequency: Varies

SLIC REG 1: Active Toxic Site Investigations

The SLIC (Spills, Leaks, Investigations and Cleanup) program is designed to protect and restore water quality from spills, leaks, and similar discharges.

Date of Government Version: 04/03/2003	Source: California Regional Water Quality Control Board, North Coast Region (1)
Date Data Arrived at EDR: 04/07/2003	Telephone: 707-576-2220
Date Made Active in Reports: 04/25/2003	Last EDR Contact: 08/01/2011
Number of Days to Update: 18	Next Scheduled EDR Contact: 11/14/2011
	Data Release Frequency: No Update Planned

SLIC REG 2: Spills, Leaks, Investigation & Cleanup Cost Recovery Listing

The SLIC (Spills, Leaks, Investigations and Cleanup) program is designed to protect and restore water quality from spills, leaks, and similar discharges.

Date of Government Version: 09/30/2004	Source: Regional Water Quality Control Board San Francisco Bay Region (2)
Date Data Arrived at EDR: 10/20/2004	Telephone: 510-286-0457
Date Made Active in Reports: 11/19/2004	Last EDR Contact: 09/19/2011
Number of Days to Update: 30	Next Scheduled EDR Contact: 01/02/2012
	Data Release Frequency: Quarterly

SLIC REG 3: Spills, Leaks, Investigation & Cleanup Cost Recovery Listing

The SLIC (Spills, Leaks, Investigations and Cleanup) program is designed to protect and restore water quality from spills, leaks, and similar discharges.

Date of Government Version: 05/18/2006	Source: California Regional Water Quality Control Board Central Coast Region (3)
Date Data Arrived at EDR: 05/18/2006	Telephone: 805-549-3147
Date Made Active in Reports: 06/15/2006	Last EDR Contact: 07/18/2011
Number of Days to Update: 28	Next Scheduled EDR Contact: 10/31/2011
	Data Release Frequency: Semi-Annually

SLIC REG 4: Spills, Leaks, Investigation & Cleanup Cost Recovery Listing

The SLIC (Spills, Leaks, Investigations and Cleanup) program is designed to protect and restore water quality from spills, leaks, and similar discharges.

Date of Government Version: 11/17/2004	Source: Region Water Quality Control Board Los Angeles Region (4)
Date Data Arrived at EDR: 11/18/2004	Telephone: 213-576-6600
Date Made Active in Reports: 01/04/2005	Last EDR Contact: 07/01/2011
Number of Days to Update: 47	Next Scheduled EDR Contact: 10/17/2011
	Data Release Frequency: Varies

SLIC REG 5: Spills, Leaks, Investigation & Cleanup Cost Recovery Listing

The SLIC (Spills, Leaks, Investigations and Cleanup) program is designed to protect and restore water quality from spills, leaks, and similar discharges.

Date of Government Version: 04/01/2005	Source: Regional Water Quality Control Board Central Valley Region (5)
Date Data Arrived at EDR: 04/05/2005	Telephone: 916-464-3291
Date Made Active in Reports: 04/21/2005	Last EDR Contact: 09/12/2011
Number of Days to Update: 16	Next Scheduled EDR Contact: 12/26/2011
	Data Release Frequency: Semi-Annually

GOVERNMENT RECORDS SEARCHED / DATA CURRENCY TRACKING

SLIC REG 6V: Spills, Leaks, Investigation & Cleanup Cost Recovery Listing

The SLIC (Spills, Leaks, Investigations and Cleanup) program is designed to protect and restore water quality from spills, leaks, and similar discharges.

Date of Government Version: 05/24/2005
Date Data Arrived at EDR: 05/25/2005
Date Made Active in Reports: 06/16/2005
Number of Days to Update: 22

Source: Regional Water Quality Control Board, Victorville Branch
Telephone: 619-241-6583
Last EDR Contact: 08/15/2011
Next Scheduled EDR Contact: 11/28/2011
Data Release Frequency: Semi-Annually

SLIC REG 6L: SLIC Sites

The SLIC (Spills, Leaks, Investigations and Cleanup) program is designed to protect and restore water quality from spills, leaks, and similar discharges.

Date of Government Version: 09/07/2004
Date Data Arrived at EDR: 09/07/2004
Date Made Active in Reports: 10/12/2004
Number of Days to Update: 35

Source: California Regional Water Quality Control Board, Lahontan Region
Telephone: 530-542-5574
Last EDR Contact: 08/15/2011
Next Scheduled EDR Contact: 11/28/2011
Data Release Frequency: No Update Planned

SLIC REG 7: SLIC List

The SLIC (Spills, Leaks, Investigations and Cleanup) program is designed to protect and restore water quality from spills, leaks, and similar discharges.

Date of Government Version: 11/24/2004
Date Data Arrived at EDR: 11/29/2004
Date Made Active in Reports: 01/04/2005
Number of Days to Update: 36

Source: California Regional Quality Control Board, Colorado River Basin Region
Telephone: 760-346-7491
Last EDR Contact: 08/01/2011
Next Scheduled EDR Contact: 11/14/2011
Data Release Frequency: No Update Planned

SLIC REG 8: Spills, Leaks, Investigation & Cleanup Cost Recovery Listing

The SLIC (Spills, Leaks, Investigations and Cleanup) program is designed to protect and restore water quality from spills, leaks, and similar discharges.

Date of Government Version: 04/03/2008
Date Data Arrived at EDR: 04/03/2008
Date Made Active in Reports: 04/14/2008
Number of Days to Update: 11

Source: California Region Water Quality Control Board Santa Ana Region (8)
Telephone: 951-782-3298
Last EDR Contact: 09/12/2011
Next Scheduled EDR Contact: 12/26/2011
Data Release Frequency: Semi-Annually

SLIC REG 9: Spills, Leaks, Investigation & Cleanup Cost Recovery Listing

The SLIC (Spills, Leaks, Investigations and Cleanup) program is designed to protect and restore water quality from spills, leaks, and similar discharges.

Date of Government Version: 09/10/2007
Date Data Arrived at EDR: 09/11/2007
Date Made Active in Reports: 09/28/2007
Number of Days to Update: 17

Source: California Regional Water Quality Control Board San Diego Region (9)
Telephone: 858-467-2980
Last EDR Contact: 08/08/2011
Next Scheduled EDR Contact: 11/21/2011
Data Release Frequency: Annually

State and tribal registered storage tank lists

FEMA UST: Underground Storage Tank Listing

A listing of all FEMA owned underground storage tanks.

Date of Government Version: 01/01/2010
Date Data Arrived at EDR: 02/16/2010
Date Made Active in Reports: 04/12/2010
Number of Days to Update: 55

Source: FEMA
Telephone: 202-646-5797
Last EDR Contact: 01/23/2017
Next Scheduled EDR Contact: 04/24/2017
Data Release Frequency: Varies

GOVERNMENT RECORDS SEARCHED / DATA CURRENCY TRACKING

UST: Active UST Facilities

Active UST facilities gathered from the local regulatory agencies

Date of Government Version: 09/12/2016	Source: SWRCB
Date Data Arrived at EDR: 09/14/2016	Telephone: 916-341-5851
Date Made Active in Reports: 10/14/2016	Last EDR Contact: 03/16/2017
Number of Days to Update: 30	Next Scheduled EDR Contact: 06/26/2017
	Data Release Frequency: Semi-Annually

AST: Aboveground Petroleum Storage Tank Facilities

A listing of aboveground storage tank petroleum storage tank locations.

Date of Government Version: 07/06/2016	Source: California Environmental Protection Agency
Date Data Arrived at EDR: 07/12/2016	Telephone: 916-327-5092
Date Made Active in Reports: 09/19/2016	Last EDR Contact: 03/24/2017
Number of Days to Update: 69	Next Scheduled EDR Contact: 07/10/2017
	Data Release Frequency: Quarterly

INDIAN UST R6: Underground Storage Tanks on Indian Land

The Indian Underground Storage Tank (UST) database provides information about underground storage tanks on Indian land in EPA Region 6 (Louisiana, Arkansas, Oklahoma, New Mexico, Texas and 65 Tribes).

Date of Government Version: 12/03/2015	Source: EPA Region 6
Date Data Arrived at EDR: 02/04/2016	Telephone: 214-665-7591
Date Made Active in Reports: 06/03/2016	Last EDR Contact: 01/26/2017
Number of Days to Update: 120	Next Scheduled EDR Contact: 05/08/2017
	Data Release Frequency: Semi-Annually

INDIAN UST R5: Underground Storage Tanks on Indian Land

The Indian Underground Storage Tank (UST) database provides information about underground storage tanks on Indian land in EPA Region 5 (Michigan, Minnesota and Wisconsin and Tribal Nations).

Date of Government Version: 11/05/2015	Source: EPA Region 5
Date Data Arrived at EDR: 11/13/2015	Telephone: 312-886-6136
Date Made Active in Reports: 01/04/2016	Last EDR Contact: 01/26/2017
Number of Days to Update: 52	Next Scheduled EDR Contact: 05/08/2017
	Data Release Frequency: Varies

INDIAN UST R4: Underground Storage Tanks on Indian Land

The Indian Underground Storage Tank (UST) database provides information about underground storage tanks on Indian land in EPA Region 4 (Alabama, Florida, Georgia, Kentucky, Mississippi, North Carolina, South Carolina, Tennessee and Tribal Nations)

Date of Government Version: 02/05/2016	Source: EPA Region 4
Date Data Arrived at EDR: 04/29/2016	Telephone: 404-562-9424
Date Made Active in Reports: 06/03/2016	Last EDR Contact: 01/24/2017
Number of Days to Update: 35	Next Scheduled EDR Contact: 05/08/2017
	Data Release Frequency: Semi-Annually

INDIAN UST R1: Underground Storage Tanks on Indian Land

The Indian Underground Storage Tank (UST) database provides information about underground storage tanks on Indian land in EPA Region 1 (Connecticut, Maine, Massachusetts, New Hampshire, Rhode Island, Vermont and ten Tribal Nations).

Date of Government Version: 10/20/2015	Source: EPA, Region 1
Date Data Arrived at EDR: 10/29/2015	Telephone: 617-918-1313
Date Made Active in Reports: 01/04/2016	Last EDR Contact: 01/26/2017
Number of Days to Update: 67	Next Scheduled EDR Contact: 05/08/2017
	Data Release Frequency: Varies

GOVERNMENT RECORDS SEARCHED / DATA CURRENCY TRACKING

INDIAN UST R10: Underground Storage Tanks on Indian Land

The Indian Underground Storage Tank (UST) database provides information about underground storage tanks on Indian land in EPA Region 10 (Alaska, Idaho, Oregon, Washington, and Tribal Nations).

Date of Government Version: 01/07/2016	Source: EPA Region 10
Date Data Arrived at EDR: 01/08/2016	Telephone: 206-553-2857
Date Made Active in Reports: 02/18/2016	Last EDR Contact: 01/26/2017
Number of Days to Update: 41	Next Scheduled EDR Contact: 05/08/2017
	Data Release Frequency: Quarterly

INDIAN UST R7: Underground Storage Tanks on Indian Land

The Indian Underground Storage Tank (UST) database provides information about underground storage tanks on Indian land in EPA Region 7 (Iowa, Kansas, Missouri, Nebraska, and 9 Tribal Nations).

Date of Government Version: 09/23/2014	Source: EPA Region 7
Date Data Arrived at EDR: 11/25/2014	Telephone: 913-551-7003
Date Made Active in Reports: 01/29/2015	Last EDR Contact: 01/26/2017
Number of Days to Update: 65	Next Scheduled EDR Contact: 05/08/2017
	Data Release Frequency: Varies

INDIAN UST R9: Underground Storage Tanks on Indian Land

The Indian Underground Storage Tank (UST) database provides information about underground storage tanks on Indian land in EPA Region 9 (Arizona, California, Hawaii, Nevada, the Pacific Islands, and Tribal Nations).

Date of Government Version: 02/25/2016	Source: EPA Region 9
Date Data Arrived at EDR: 04/27/2016	Telephone: 415-972-3368
Date Made Active in Reports: 06/03/2016	Last EDR Contact: 01/26/2017
Number of Days to Update: 37	Next Scheduled EDR Contact: 05/08/2017
	Data Release Frequency: Quarterly

INDIAN UST R8: Underground Storage Tanks on Indian Land

The Indian Underground Storage Tank (UST) database provides information about underground storage tanks on Indian land in EPA Region 8 (Colorado, Montana, North Dakota, South Dakota, Utah, Wyoming and 27 Tribal Nations).

Date of Government Version: 01/26/2016	Source: EPA Region 8
Date Data Arrived at EDR: 02/05/2016	Telephone: 303-312-6137
Date Made Active in Reports: 06/03/2016	Last EDR Contact: 01/26/2017
Number of Days to Update: 119	Next Scheduled EDR Contact: 05/08/2017
	Data Release Frequency: Quarterly

State and tribal voluntary cleanup sites

VCP: Voluntary Cleanup Program Properties

Contains low threat level properties with either confirmed or unconfirmed releases and the project proponents have request that DTSC oversee investigation and/or cleanup activities and have agreed to provide coverage for DTSC's costs.

Date of Government Version: 10/31/2016	Source: Department of Toxic Substances Control
Date Data Arrived at EDR: 11/01/2016	Telephone: 916-323-3400
Date Made Active in Reports: 01/18/2017	Last EDR Contact: 01/31/2017
Number of Days to Update: 78	Next Scheduled EDR Contact: 05/08/2017
	Data Release Frequency: Quarterly

INDIAN VCP R7: Voluntary Cleanup Priority Listing

A listing of voluntary cleanup priority sites located on Indian Land located in Region 7.

Date of Government Version: 03/20/2008	Source: EPA, Region 7
Date Data Arrived at EDR: 04/22/2008	Telephone: 913-551-7365
Date Made Active in Reports: 05/19/2008	Last EDR Contact: 04/20/2009
Number of Days to Update: 27	Next Scheduled EDR Contact: 07/20/2009
	Data Release Frequency: Varies

GOVERNMENT RECORDS SEARCHED / DATA CURRENCY TRACKING

INDIAN VCP R1: Voluntary Cleanup Priority Listing

A listing of voluntary cleanup priority sites located on Indian Land located in Region 1.

Date of Government Version: 07/27/2015

Date Data Arrived at EDR: 09/29/2015

Date Made Active in Reports: 02/18/2016

Number of Days to Update: 142

Source: EPA, Region 1

Telephone: 617-918-1102

Last EDR Contact: 03/27/2017

Next Scheduled EDR Contact: 07/10/2017

Data Release Frequency: Varies

State and tribal Brownfields sites

BROWNFIELDS: Considered Brownfields Sites Listing

A listing of sites the SWRCB considers to be Brownfields since these are sites have come to them through the MOA Process.

Date of Government Version: 01/03/2017

Date Data Arrived at EDR: 01/04/2017

Date Made Active in Reports: 03/02/2017

Number of Days to Update: 57

Source: State Water Resources Control Board

Telephone: 916-323-7905

Last EDR Contact: 03/29/2017

Next Scheduled EDR Contact: 07/10/2017

Data Release Frequency: Varies

ADDITIONAL ENVIRONMENTAL RECORDS

Local Brownfield lists

US BROWNFIELDS: A Listing of Brownfields Sites

Brownfields are real property, the expansion, redevelopment, or reuse of which may be complicated by the presence or potential presence of a hazardous substance, pollutant, or contaminant. Cleaning up and reinvesting in these properties takes development pressures off of undeveloped, open land, and both improves and protects the environment. Assessment, Cleanup and Redevelopment Exchange System (ACRES) stores information reported by EPA Brownfields grant recipients on brownfields properties assessed or cleaned up with grant funding as well as information on Targeted Brownfields Assessments performed by EPA Regions. A listing of ACRES Brownfield sites is obtained from Cleanups in My Community. Cleanups in My Community provides information on Brownfields properties for which information is reported back to EPA, as well as areas served by Brownfields grant programs.

Date of Government Version: 12/19/2016

Date Data Arrived at EDR: 12/20/2016

Date Made Active in Reports: 02/10/2017

Number of Days to Update: 52

Source: Environmental Protection Agency

Telephone: 202-566-2777

Last EDR Contact: 03/02/2017

Next Scheduled EDR Contact: 07/03/2017

Data Release Frequency: Semi-Annually

Local Lists of Landfill / Solid Waste Disposal Sites

WMUDS/SWAT: Waste Management Unit Database

Waste Management Unit Database System. WMUDS is used by the State Water Resources Control Board staff and the Regional Water Quality Control Boards for program tracking and inventory of waste management units. WMUDS is composed of the following databases: Facility Information, Scheduled Inspections Information, Waste Management Unit Information, SWAT Program Information, SWAT Report Summary Information, SWAT Report Summary Data, Chapter 15 (formerly Subchapter 15) Information, Chapter 15 Monitoring Parameters, TPCA Program Information, RCRA Program Information, Closure Information, and Interested Parties Information.

Date of Government Version: 04/01/2000

Date Data Arrived at EDR: 04/10/2000

Date Made Active in Reports: 05/10/2000

Number of Days to Update: 30

Source: State Water Resources Control Board

Telephone: 916-227-4448

Last EDR Contact: 02/03/2017

Next Scheduled EDR Contact: 05/22/2017

Data Release Frequency: No Update Planned

SWRCY: Recycler Database

A listing of recycling facilities in California.

GOVERNMENT RECORDS SEARCHED / DATA CURRENCY TRACKING

Date of Government Version: 12/12/2016
Date Data Arrived at EDR: 12/14/2016
Date Made Active in Reports: 03/02/2017
Number of Days to Update: 78

Source: Department of Conservation
Telephone: 916-323-3836
Last EDR Contact: 03/14/2017
Next Scheduled EDR Contact: 06/26/2017
Data Release Frequency: Quarterly

HAULERS: Registered Waste Tire Haulers Listing
A listing of registered waste tire haulers.

Date of Government Version: 08/25/2016
Date Data Arrived at EDR: 08/26/2016
Date Made Active in Reports: 10/14/2016
Number of Days to Update: 49

Source: Integrated Waste Management Board
Telephone: 916-341-6422
Last EDR Contact: 02/13/2017
Next Scheduled EDR Contact: 05/29/2017
Data Release Frequency: Varies

INDIAN ODI: Report on the Status of Open Dumps on Indian Lands
Location of open dumps on Indian land.

Date of Government Version: 12/31/1998
Date Data Arrived at EDR: 12/03/2007
Date Made Active in Reports: 01/24/2008
Number of Days to Update: 52

Source: Environmental Protection Agency
Telephone: 703-308-8245
Last EDR Contact: 10/31/2016
Next Scheduled EDR Contact: 02/13/2017
Data Release Frequency: Varies

ODI: Open Dump Inventory

An open dump is defined as a disposal facility that does not comply with one or more of the Part 257 or Part 258 Subtitle D Criteria.

Date of Government Version: 06/30/1985
Date Data Arrived at EDR: 08/09/2004
Date Made Active in Reports: 09/17/2004
Number of Days to Update: 39

Source: Environmental Protection Agency
Telephone: 800-424-9346
Last EDR Contact: 06/09/2004
Next Scheduled EDR Contact: N/A
Data Release Frequency: No Update Planned

DEBRIS REGION 9: Torres Martinez Reservation Illegal Dump Site Locations

A listing of illegal dump sites location on the Torres Martinez Indian Reservation located in eastern Riverside County and northern Imperial County, California.

Date of Government Version: 01/12/2009
Date Data Arrived at EDR: 05/07/2009
Date Made Active in Reports: 09/21/2009
Number of Days to Update: 137

Source: EPA, Region 9
Telephone: 415-947-4219
Last EDR Contact: 01/23/2017
Next Scheduled EDR Contact: 05/08/2017
Data Release Frequency: No Update Planned

IHS OPEN DUMPS: Open Dumps on Indian Land

A listing of all open dumps located on Indian Land in the United States.

Date of Government Version: 04/01/2014
Date Data Arrived at EDR: 08/06/2014
Date Made Active in Reports: 01/29/2015
Number of Days to Update: 176

Source: Department of Health & Human Services, Indian Health Service
Telephone: 301-443-1452
Last EDR Contact: 01/30/2017
Next Scheduled EDR Contact: 05/08/2017
Data Release Frequency: Varies

Local Lists of Hazardous waste / Contaminated Sites

US HIST CDL: National Clandestine Laboratory Register

A listing of clandestine drug lab locations that have been removed from the DEAs National Clandestine Laboratory Register.

GOVERNMENT RECORDS SEARCHED / DATA CURRENCY TRACKING

Date of Government Version: 09/30/2016
Date Data Arrived at EDR: 01/05/2017
Date Made Active in Reports: 02/10/2017
Number of Days to Update: 36

Source: Drug Enforcement Administration
Telephone: 202-307-1000
Last EDR Contact: 02/28/2017
Next Scheduled EDR Contact: 06/12/2017
Data Release Frequency: No Update Planned

HIST CAL-SITES: Calsites Database

The Calsites database contains potential or confirmed hazardous substance release properties. In 1996, California EPA reevaluated and significantly reduced the number of sites in the Calsites database. No longer updated by the state agency. It has been replaced by ENVIROSTOR.

Date of Government Version: 08/08/2005
Date Data Arrived at EDR: 08/03/2006
Date Made Active in Reports: 08/24/2006
Number of Days to Update: 21

Source: Department of Toxic Substance Control
Telephone: 916-323-3400
Last EDR Contact: 02/23/2009
Next Scheduled EDR Contact: 05/25/2009
Data Release Frequency: No Update Planned

SCH: School Property Evaluation Program

This category contains proposed and existing school sites that are being evaluated by DTSC for possible hazardous materials contamination. In some cases, these properties may be listed in the CalSites category depending on the level of threat to public health and safety or the environment they pose.

Date of Government Version: 10/31/2016
Date Data Arrived at EDR: 11/01/2016
Date Made Active in Reports: 01/18/2017
Number of Days to Update: 78

Source: Department of Toxic Substances Control
Telephone: 916-323-3400
Last EDR Contact: 01/31/2017
Next Scheduled EDR Contact: 05/08/2017
Data Release Frequency: Quarterly

CDL: Clandestine Drug Labs

A listing of drug lab locations. Listing of a location in this database does not indicate that any illegal drug lab materials were or were not present there, and does not constitute a determination that the location either requires or does not require additional cleanup work.

Date of Government Version: 08/31/2016
Date Data Arrived at EDR: 11/18/2016
Date Made Active in Reports: 12/22/2016
Number of Days to Update: 34

Source: Department of Toxic Substances Control
Telephone: 916-255-6504
Last EDR Contact: 03/06/2017
Next Scheduled EDR Contact: 04/24/2017
Data Release Frequency: Varies

TOXIC PITS: Toxic Pits Cleanup Act Sites

Toxic PITS Cleanup Act Sites. TOXIC PITS identifies sites suspected of containing hazardous substances where cleanup has not yet been completed.

Date of Government Version: 07/01/1995
Date Data Arrived at EDR: 08/30/1995
Date Made Active in Reports: 09/26/1995
Number of Days to Update: 27

Source: State Water Resources Control Board
Telephone: 916-227-4364
Last EDR Contact: 01/26/2009
Next Scheduled EDR Contact: 04/27/2009
Data Release Frequency: No Update Planned

US CDL: Clandestine Drug Labs

A listing of clandestine drug lab locations. The U.S. Department of Justice ("the Department") provides this web site as a public service. It contains addresses of some locations where law enforcement agencies reported they found chemicals or other items that indicated the presence of either clandestine drug laboratories or dumpsites. In most cases, the source of the entries is not the Department, and the Department has not verified the entry and does not guarantee its accuracy. Members of the public must verify the accuracy of all entries by, for example, contacting local law enforcement and local health departments.

Date of Government Version: 09/30/2016
Date Data Arrived at EDR: 12/05/2016
Date Made Active in Reports: 02/10/2017
Number of Days to Update: 67

Source: Drug Enforcement Administration
Telephone: 202-307-1000
Last EDR Contact: 02/28/2017
Next Scheduled EDR Contact: 06/12/2017
Data Release Frequency: Quarterly

GOVERNMENT RECORDS SEARCHED / DATA CURRENCY TRACKING

Local Lists of Registered Storage Tanks

SWEEPS UST: SWEEPS UST Listing

Statewide Environmental Evaluation and Planning System. This underground storage tank listing was updated and maintained by a company contacted by the SWRCB in the early 1990's. The listing is no longer updated or maintained. The local agency is the contact for more information on a site on the SWEEPS list.

Date of Government Version: 06/01/1994	Source: State Water Resources Control Board
Date Data Arrived at EDR: 07/07/2005	Telephone: N/A
Date Made Active in Reports: 08/11/2005	Last EDR Contact: 06/03/2005
Number of Days to Update: 35	Next Scheduled EDR Contact: N/A
	Data Release Frequency: No Update Planned

UST MENDOCINO: Mendocino County UST Database

A listing of underground storage tank locations in Mendocino County.

Date of Government Version: 12/01/2016	Source: Department of Public Health
Date Data Arrived at EDR: 12/06/2016	Telephone: 707-463-4466
Date Made Active in Reports: 01/10/2017	Last EDR Contact: 02/27/2017
Number of Days to Update: 35	Next Scheduled EDR Contact: 06/12/2017
	Data Release Frequency: Annually

HIST UST: Hazardous Substance Storage Container Database

The Hazardous Substance Storage Container Database is a historical listing of UST sites. Refer to local/county source for current data.

Date of Government Version: 10/15/1990	Source: State Water Resources Control Board
Date Data Arrived at EDR: 01/25/1991	Telephone: 916-341-5851
Date Made Active in Reports: 02/12/1991	Last EDR Contact: 07/26/2001
Number of Days to Update: 18	Next Scheduled EDR Contact: N/A
	Data Release Frequency: No Update Planned

CA FID UST: Facility Inventory Database

The Facility Inventory Database (FID) contains a historical listing of active and inactive underground storage tank locations from the State Water Resource Control Board. Refer to local/county source for current data.

Date of Government Version: 10/31/1994	Source: California Environmental Protection Agency
Date Data Arrived at EDR: 09/05/1995	Telephone: 916-341-5851
Date Made Active in Reports: 09/29/1995	Last EDR Contact: 12/28/1998
Number of Days to Update: 24	Next Scheduled EDR Contact: N/A
	Data Release Frequency: No Update Planned

Local Land Records

LIENS: Environmental Liens Listing

A listing of property locations with environmental liens for California where DTSC is a lien holder.

Date of Government Version: 11/29/2016	Source: Department of Toxic Substances Control
Date Data Arrived at EDR: 12/06/2016	Telephone: 916-323-3400
Date Made Active in Reports: 01/23/2017	Last EDR Contact: 03/06/2017
Number of Days to Update: 48	Next Scheduled EDR Contact: 06/19/2017
	Data Release Frequency: Varies

LIENS 2: CERCLA Lien Information

A Federal CERCLA ('Superfund') lien can exist by operation of law at any site or property at which EPA has spent Superfund monies. These monies are spent to investigate and address releases and threatened releases of contamination. CERCLIS provides information as to the identity of these sites and properties.

Date of Government Version: 02/18/2014	Source: Environmental Protection Agency
Date Data Arrived at EDR: 03/18/2014	Telephone: 202-564-6023
Date Made Active in Reports: 04/24/2014	Last EDR Contact: 01/24/2017
Number of Days to Update: 37	Next Scheduled EDR Contact: 05/08/2017
	Data Release Frequency: Varies

GOVERNMENT RECORDS SEARCHED / DATA CURRENCY TRACKING

DEED: Deed Restriction Listing

Site Mitigation and Brownfields Reuse Program Facility Sites with Deed Restrictions & Hazardous Waste Management Program Facility Sites with Deed / Land Use Restriction. The DTSC Site Mitigation and Brownfields Reuse Program (SMBRP) list includes sites cleaned up under the program's oversight and generally does not include current or former hazardous waste facilities that required a hazardous waste facility permit. The list represents deed restrictions that are active. Some sites have multiple deed restrictions. The DTSC Hazardous Waste Management Program (HWMP) has developed a list of current or former hazardous waste facilities that have a recorded land use restriction at the local county recorder's office. The land use restrictions on this list were required by the DTSC HWMP as a result of the presence of hazardous substances that remain on site after the facility (or part of the facility) has been closed or cleaned up. The types of land use restriction include deed notice, deed restriction, or a land use restriction that binds current and future owners.

Date of Government Version: 12/06/2016	Source: DTSC and SWRCB
Date Data Arrived at EDR: 12/06/2016	Telephone: 916-323-3400
Date Made Active in Reports: 01/20/2017	Last EDR Contact: 03/07/2017
Number of Days to Update: 45	Next Scheduled EDR Contact: 06/19/2017
	Data Release Frequency: Semi-Annually

Records of Emergency Release Reports

HMIRS: Hazardous Materials Information Reporting System

Hazardous Materials Incident Report System. HMIRS contains hazardous material spill incidents reported to DOT.

Date of Government Version: 12/28/2016	Source: U.S. Department of Transportation
Date Data Arrived at EDR: 12/28/2016	Telephone: 202-366-4555
Date Made Active in Reports: 02/03/2017	Last EDR Contact: 03/29/2017
Number of Days to Update: 37	Next Scheduled EDR Contact: 07/10/2017
	Data Release Frequency: Annually

CHMIRS: California Hazardous Material Incident Report System

California Hazardous Material Incident Reporting System. CHMIRS contains information on reported hazardous material incidents (accidental releases or spills).

Date of Government Version: 09/26/2016	Source: Office of Emergency Services
Date Data Arrived at EDR: 10/26/2016	Telephone: 916-845-8400
Date Made Active in Reports: 01/17/2017	Last EDR Contact: 01/25/2017
Number of Days to Update: 83	Next Scheduled EDR Contact: 05/08/2017
	Data Release Frequency: Varies

LDS: Land Disposal Sites Listing

Land Disposal sites (Landfills) included in GeoTracker. GeoTracker is the Water Boards data management system for sites that impact, or have the potential to impact, water quality in California, with emphasis on groundwater.

Date of Government Version: 12/12/2016	Source: State Water Quality Control Board
Date Data Arrived at EDR: 12/14/2016	Telephone: 866-480-1028
Date Made Active in Reports: 01/20/2017	Last EDR Contact: 03/14/2017
Number of Days to Update: 37	Next Scheduled EDR Contact: 06/26/2017
	Data Release Frequency: Quarterly

MCS: Military Cleanup Sites Listing

Military sites (consisting of: Military UST sites; Military Privatized sites; and Military Cleanup sites [formerly known as DoD non UST]) included in GeoTracker. GeoTracker is the Water Boards data management system for sites that impact, or have the potential to impact, water quality in California, with emphasis on groundwater.

Date of Government Version: 12/12/2016	Source: State Water Resources Control Board
Date Data Arrived at EDR: 12/14/2016	Telephone: 866-480-1028
Date Made Active in Reports: 01/20/2017	Last EDR Contact: 03/14/2017
Number of Days to Update: 37	Next Scheduled EDR Contact: 06/26/2017
	Data Release Frequency: Quarterly

GOVERNMENT RECORDS SEARCHED / DATA CURRENCY TRACKING

SPILLS 90: SPILLS90 data from FirstSearch

Spills 90 includes those spill and release records available exclusively from FirstSearch databases. Typically, they may include chemical, oil and/or hazardous substance spills recorded after 1990. Duplicate records that are already included in EDR incident and release records are not included in Spills 90.

Date of Government Version: 06/06/2012	Source: FirstSearch
Date Data Arrived at EDR: 01/03/2013	Telephone: N/A
Date Made Active in Reports: 02/22/2013	Last EDR Contact: 01/03/2013
Number of Days to Update: 50	Next Scheduled EDR Contact: N/A
	Data Release Frequency: No Update Planned

Other Ascertainable Records

RCRA NonGen / NLR: RCRA - Non Generators / No Longer Regulated

RCRAInfo is EPA's comprehensive information system, providing access to data supporting the Resource Conservation and Recovery Act (RCRA) of 1976 and the Hazardous and Solid Waste Amendments (HSWA) of 1984. The database includes selective information on sites which generate, transport, store, treat and/or dispose of hazardous waste as defined by the Resource Conservation and Recovery Act (RCRA). Non-Generators do not presently generate hazardous waste.

Date of Government Version: 12/12/2016	Source: Environmental Protection Agency
Date Data Arrived at EDR: 12/28/2016	Telephone: (415) 495-8895
Date Made Active in Reports: 02/10/2017	Last EDR Contact: 03/02/2017
Number of Days to Update: 44	Next Scheduled EDR Contact: 04/10/2017
	Data Release Frequency: Varies

FUDS: Formerly Used Defense Sites

The listing includes locations of Formerly Used Defense Sites properties where the US Army Corps of Engineers is actively working or will take necessary cleanup actions.

Date of Government Version: 01/31/2015	Source: U.S. Army Corps of Engineers
Date Data Arrived at EDR: 07/08/2015	Telephone: 202-528-4285
Date Made Active in Reports: 10/13/2015	Last EDR Contact: 02/24/2017
Number of Days to Update: 97	Next Scheduled EDR Contact: 06/05/2017
	Data Release Frequency: Varies

DOD: Department of Defense Sites

This data set consists of federally owned or administered lands, administered by the Department of Defense, that have any area equal to or greater than 640 acres of the United States, Puerto Rico, and the U.S. Virgin Islands.

Date of Government Version: 12/31/2005	Source: USGS
Date Data Arrived at EDR: 11/10/2006	Telephone: 888-275-8747
Date Made Active in Reports: 01/11/2007	Last EDR Contact: 01/13/2017
Number of Days to Update: 62	Next Scheduled EDR Contact: 04/24/2017
	Data Release Frequency: Semi-Annually

FEDLAND: Federal and Indian Lands

Federally and Indian administrated lands of the United States. Lands included are administrated by: Army Corps of Engineers, Bureau of Reclamation, National Wild and Scenic River, National Wildlife Refuge, Public Domain Land, Wilderness, Wilderness Study Area, Wildlife Management Area, Bureau of Indian Affairs, Bureau of Land Management, Department of Justice, Forest Service, Fish and Wildlife Service, National Park Service.

Date of Government Version: 12/31/2005	Source: U.S. Geological Survey
Date Data Arrived at EDR: 02/06/2006	Telephone: 888-275-8747
Date Made Active in Reports: 01/11/2007	Last EDR Contact: 01/13/2017
Number of Days to Update: 339	Next Scheduled EDR Contact: 04/24/2017
	Data Release Frequency: N/A

SCRD DRYCLEANERS: State Coalition for Remediation of Drycleaners Listing

The State Coalition for Remediation of Drycleaners was established in 1998, with support from the U.S. EPA Office of Superfund Remediation and Technology Innovation. It is comprised of representatives of states with established drycleaner remediation programs. Currently the member states are Alabama, Connecticut, Florida, Illinois, Kansas, Minnesota, Missouri, North Carolina, Oregon, South Carolina, Tennessee, Texas, and Wisconsin.

GOVERNMENT RECORDS SEARCHED / DATA CURRENCY TRACKING

Date of Government Version: 03/07/2011
Date Data Arrived at EDR: 03/09/2011
Date Made Active in Reports: 05/02/2011
Number of Days to Update: 54

Source: Environmental Protection Agency
Telephone: 615-532-8599
Last EDR Contact: 02/03/2017
Next Scheduled EDR Contact: 05/29/2017
Data Release Frequency: Varies

US FIN ASSUR: Financial Assurance Information

All owners and operators of facilities that treat, store, or dispose of hazardous waste are required to provide proof that they will have sufficient funds to pay for the clean up, closure, and post-closure care of their facilities.

Date of Government Version: 10/11/2016
Date Data Arrived at EDR: 11/16/2016
Date Made Active in Reports: 02/03/2017
Number of Days to Update: 79

Source: Environmental Protection Agency
Telephone: 202-566-1917
Last EDR Contact: 02/15/2017
Next Scheduled EDR Contact: 05/29/2017
Data Release Frequency: Quarterly

EPA WATCH LIST: EPA WATCH LIST

EPA maintains a "Watch List" to facilitate dialogue between EPA, state and local environmental agencies on enforcement matters relating to facilities with alleged violations identified as either significant or high priority. Being on the Watch List does not mean that the facility has actually violated the law only that an investigation by EPA or a state or local environmental agency has led those organizations to allege that an unproven violation has in fact occurred. Being on the Watch List does not represent a higher level of concern regarding the alleged violations that were detected, but instead indicates cases requiring additional dialogue between EPA, state and local agencies - primarily because of the length of time the alleged violation has gone unaddressed or unresolved.

Date of Government Version: 08/30/2013
Date Data Arrived at EDR: 03/21/2014
Date Made Active in Reports: 06/17/2014
Number of Days to Update: 88

Source: Environmental Protection Agency
Telephone: 617-520-3000
Last EDR Contact: 02/03/2017
Next Scheduled EDR Contact: 05/22/2017
Data Release Frequency: Quarterly

2020 COR ACTION: 2020 Corrective Action Program List

The EPA has set ambitious goals for the RCRA Corrective Action program by creating the 2020 Corrective Action Universe. This RCRA cleanup baseline includes facilities expected to need corrective action. The 2020 universe contains a wide variety of sites. Some properties are heavily contaminated while others were contaminated but have since been cleaned up. Still others have not been fully investigated yet, and may require little or no remediation. Inclusion in the 2020 Universe does not necessarily imply failure on the part of a facility to meet its RCRA obligations.

Date of Government Version: 04/22/2013
Date Data Arrived at EDR: 03/03/2015
Date Made Active in Reports: 03/09/2015
Number of Days to Update: 6

Source: Environmental Protection Agency
Telephone: 703-308-4044
Last EDR Contact: 02/10/2017
Next Scheduled EDR Contact: 05/22/2017
Data Release Frequency: Varies

TSCA: Toxic Substances Control Act

Toxic Substances Control Act. TSCA identifies manufacturers and importers of chemical substances included on the TSCA Chemical Substance Inventory list. It includes data on the production volume of these substances by plant site.

Date of Government Version: 12/31/2012
Date Data Arrived at EDR: 01/15/2015
Date Made Active in Reports: 01/29/2015
Number of Days to Update: 14

Source: EPA
Telephone: 202-260-5521
Last EDR Contact: 03/24/2017
Next Scheduled EDR Contact: 07/03/2017
Data Release Frequency: Every 4 Years

TRIS: Toxic Chemical Release Inventory System

Toxic Release Inventory System. TRIS identifies facilities which release toxic chemicals to the air, water and land in reportable quantities under SARA Title III Section 313.

GOVERNMENT RECORDS SEARCHED / DATA CURRENCY TRACKING

Date of Government Version: 12/31/2014
Date Data Arrived at EDR: 11/24/2015
Date Made Active in Reports: 04/05/2016
Number of Days to Update: 133

Source: EPA
Telephone: 202-566-0250
Last EDR Contact: 02/24/2017
Next Scheduled EDR Contact: 06/05/2017
Data Release Frequency: Annually

SSTS: Section 7 Tracking Systems

Section 7 of the Federal Insecticide, Fungicide and Rodenticide Act, as amended (92 Stat. 829) requires all registered pesticide-producing establishments to submit a report to the Environmental Protection Agency by March 1st each year. Each establishment must report the types and amounts of pesticides, active ingredients and devices being produced, and those having been produced and sold or distributed in the past year.

Date of Government Version: 12/31/2009
Date Data Arrived at EDR: 12/10/2010
Date Made Active in Reports: 02/25/2011
Number of Days to Update: 77

Source: EPA
Telephone: 202-564-4203
Last EDR Contact: 03/09/2017
Next Scheduled EDR Contact: 05/08/2017
Data Release Frequency: Annually

ROD: Records Of Decision

Record of Decision. ROD documents mandate a permanent remedy at an NPL (Superfund) site containing technical and health information to aid in the cleanup.

Date of Government Version: 11/25/2013
Date Data Arrived at EDR: 12/12/2013
Date Made Active in Reports: 02/24/2014
Number of Days to Update: 74

Source: EPA
Telephone: 703-416-0223
Last EDR Contact: 03/06/2017
Next Scheduled EDR Contact: 06/19/2017
Data Release Frequency: Annually

RMP: Risk Management Plans

When Congress passed the Clean Air Act Amendments of 1990, it required EPA to publish regulations and guidance for chemical accident prevention at facilities using extremely hazardous substances. The Risk Management Program Rule (RMP Rule) was written to implement Section 112(r) of these amendments. The rule, which built upon existing industry codes and standards, requires companies of all sizes that use certain flammable and toxic substances to develop a Risk Management Program, which includes a(n): Hazard assessment that details the potential effects of an accidental release, an accident history of the last five years, and an evaluation of worst-case and alternative accidental releases; Prevention program that includes safety precautions and maintenance, monitoring, and employee training measures; and Emergency response program that spells out emergency health care, employee training measures and procedures for informing the public and response agencies (e.g the fire department) should an accident occur.

Date of Government Version: 08/01/2016
Date Data Arrived at EDR: 08/22/2016
Date Made Active in Reports: 11/11/2016
Number of Days to Update: 81

Source: Environmental Protection Agency
Telephone: 202-564-8600
Last EDR Contact: 01/23/2017
Next Scheduled EDR Contact: 05/08/2017
Data Release Frequency: Varies

RAATS: RCRA Administrative Action Tracking System

RCRA Administration Action Tracking System. RAATS contains records based on enforcement actions issued under RCRA pertaining to major violators and includes administrative and civil actions brought by the EPA. For administration actions after September 30, 1995, data entry in the RAATS database was discontinued. EPA will retain a copy of the database for historical records. It was necessary to terminate RAATS because a decrease in agency resources made it impossible to continue to update the information contained in the database.

Date of Government Version: 04/17/1995
Date Data Arrived at EDR: 07/03/1995
Date Made Active in Reports: 08/07/1995
Number of Days to Update: 35

Source: EPA
Telephone: 202-564-4104
Last EDR Contact: 06/02/2008
Next Scheduled EDR Contact: 09/01/2008
Data Release Frequency: No Update Planned

GOVERNMENT RECORDS SEARCHED / DATA CURRENCY TRACKING

PRP: Potentially Responsible Parties

A listing of verified Potentially Responsible Parties

Date of Government Version: 10/25/2013	Source: EPA
Date Data Arrived at EDR: 10/17/2014	Telephone: 202-564-6023
Date Made Active in Reports: 10/20/2014	Last EDR Contact: 02/10/2017
Number of Days to Update: 3	Next Scheduled EDR Contact: 05/22/2017
	Data Release Frequency: Quarterly

PADS: PCB Activity Database System

PCB Activity Database. PADS Identifies generators, transporters, commercial storers and/or brokers and disposers of PCB's who are required to notify the EPA of such activities.

Date of Government Version: 01/20/2016	Source: EPA
Date Data Arrived at EDR: 04/28/2016	Telephone: 202-566-0500
Date Made Active in Reports: 09/02/2016	Last EDR Contact: 01/13/2017
Number of Days to Update: 127	Next Scheduled EDR Contact: 04/24/2017
	Data Release Frequency: Annually

ICIS: Integrated Compliance Information System

The Integrated Compliance Information System (ICIS) supports the information needs of the national enforcement and compliance program as well as the unique needs of the National Pollutant Discharge Elimination System (NPDES) program.

Date of Government Version: 11/18/2016	Source: Environmental Protection Agency
Date Data Arrived at EDR: 11/23/2016	Telephone: 202-564-5088
Date Made Active in Reports: 02/10/2017	Last EDR Contact: 01/09/2017
Number of Days to Update: 79	Next Scheduled EDR Contact: 04/24/2017
	Data Release Frequency: Quarterly

FTTS: FIFRA/ TSCA Tracking System - FIFRA (Federal Insecticide, Fungicide, & Rodenticide Act)/TSCA (Toxic Substances Control Act)

FTTS tracks administrative cases and pesticide enforcement actions and compliance activities related to FIFRA, TSCA and EPCRA (Emergency Planning and Community Right-to-Know Act). To maintain currency, EDR contacts the Agency on a quarterly basis.

Date of Government Version: 04/09/2009	Source: EPA/Office of Prevention, Pesticides and Toxic Substances
Date Data Arrived at EDR: 04/16/2009	Telephone: 202-566-1667
Date Made Active in Reports: 05/11/2009	Last EDR Contact: 02/17/2017
Number of Days to Update: 25	Next Scheduled EDR Contact: 06/05/2017
	Data Release Frequency: Quarterly

FTTS INSP: FIFRA/ TSCA Tracking System - FIFRA (Federal Insecticide, Fungicide, & Rodenticide Act)/TSCA (Toxic Substances Control Act)

A listing of FIFRA/TSCA Tracking System (FTTS) inspections and enforcements.

Date of Government Version: 04/09/2009	Source: EPA
Date Data Arrived at EDR: 04/16/2009	Telephone: 202-566-1667
Date Made Active in Reports: 05/11/2009	Last EDR Contact: 02/17/2017
Number of Days to Update: 25	Next Scheduled EDR Contact: 06/05/2017
	Data Release Frequency: Quarterly

MLTS: Material Licensing Tracking System

MLTS is maintained by the Nuclear Regulatory Commission and contains a list of approximately 8,100 sites which possess or use radioactive materials and which are subject to NRC licensing requirements. To maintain currency, EDR contacts the Agency on a quarterly basis.

Date of Government Version: 08/30/2016	Source: Nuclear Regulatory Commission
Date Data Arrived at EDR: 09/08/2016	Telephone: 301-415-7169
Date Made Active in Reports: 10/21/2016	Last EDR Contact: 02/03/2017
Number of Days to Update: 43	Next Scheduled EDR Contact: 05/22/2017
	Data Release Frequency: Quarterly

GOVERNMENT RECORDS SEARCHED / DATA CURRENCY TRACKING

COAL ASH DOE: Steam-Electric Plant Operation Data

A listing of power plants that store ash in surface ponds.

Date of Government Version: 12/31/2005	Source: Department of Energy
Date Data Arrived at EDR: 08/07/2009	Telephone: 202-586-8719
Date Made Active in Reports: 10/22/2009	Last EDR Contact: 03/06/2017
Number of Days to Update: 76	Next Scheduled EDR Contact: 06/19/2017
	Data Release Frequency: Varies

COAL ASH EPA: Coal Combustion Residues Surface Impoundments List

A listing of coal combustion residues surface impoundments with high hazard potential ratings.

Date of Government Version: 07/01/2014	Source: Environmental Protection Agency
Date Data Arrived at EDR: 09/10/2014	Telephone: N/A
Date Made Active in Reports: 10/20/2014	Last EDR Contact: 03/06/2017
Number of Days to Update: 40	Next Scheduled EDR Contact: 06/19/2017
	Data Release Frequency: Varies

PCB TRANSFORMER: PCB Transformer Registration Database

The database of PCB transformer registrations that includes all PCB registration submittals.

Date of Government Version: 02/01/2011	Source: Environmental Protection Agency
Date Data Arrived at EDR: 10/19/2011	Telephone: 202-566-0517
Date Made Active in Reports: 01/10/2012	Last EDR Contact: 01/29/2016
Number of Days to Update: 83	Next Scheduled EDR Contact: 05/08/2017
	Data Release Frequency: Varies

RADINFO: Radiation Information Database

The Radiation Information Database (RADINFO) contains information about facilities that are regulated by U.S. Environmental Protection Agency (EPA) regulations for radiation and radioactivity.

Date of Government Version: 01/04/2017	Source: Environmental Protection Agency
Date Data Arrived at EDR: 01/06/2017	Telephone: 202-343-9775
Date Made Active in Reports: 02/10/2017	Last EDR Contact: 01/06/2017
Number of Days to Update: 35	Next Scheduled EDR Contact: 04/17/2017
	Data Release Frequency: Quarterly

HIST FTTS: FIFRA/TSCA Tracking System Administrative Case Listing

A complete administrative case listing from the FIFRA/TSCA Tracking System (FTTS) for all ten EPA regions. The information was obtained from the National Compliance Database (NCDB). NCDB supports the implementation of FIFRA (Federal Insecticide, Fungicide, and Rodenticide Act) and TSCA (Toxic Substances Control Act). Some EPA regions are now closing out records. Because of that, and the fact that some EPA regions are not providing EPA Headquarters with updated records, it was decided to create a HIST FTTS database. It included records that may not be included in the newer FTTS database updates. This database is no longer updated.

Date of Government Version: 10/19/2006	Source: Environmental Protection Agency
Date Data Arrived at EDR: 03/01/2007	Telephone: 202-564-2501
Date Made Active in Reports: 04/10/2007	Last EDR Contact: 12/17/2007
Number of Days to Update: 40	Next Scheduled EDR Contact: 03/17/2008
	Data Release Frequency: No Update Planned

HIST FTTS INSP: FIFRA/TSCA Tracking System Inspection & Enforcement Case Listing

A complete inspection and enforcement case listing from the FIFRA/TSCA Tracking System (FTTS) for all ten EPA regions. The information was obtained from the National Compliance Database (NCDB). NCDB supports the implementation of FIFRA (Federal Insecticide, Fungicide, and Rodenticide Act) and TSCA (Toxic Substances Control Act). Some EPA regions are now closing out records. Because of that, and the fact that some EPA regions are not providing EPA Headquarters with updated records, it was decided to create a HIST FTTS database. It included records that may not be included in the newer FTTS database updates. This database is no longer updated.

GOVERNMENT RECORDS SEARCHED / DATA CURRENCY TRACKING

Date of Government Version: 10/19/2006
Date Data Arrived at EDR: 03/01/2007
Date Made Active in Reports: 04/10/2007
Number of Days to Update: 40

Source: Environmental Protection Agency
Telephone: 202-564-2501
Last EDR Contact: 12/17/2008
Next Scheduled EDR Contact: 03/17/2008
Data Release Frequency: No Update Planned

DOT OPS: Incident and Accident Data

Department of Transportation, Office of Pipeline Safety Incident and Accident data.

Date of Government Version: 07/31/2012
Date Data Arrived at EDR: 08/07/2012
Date Made Active in Reports: 09/18/2012
Number of Days to Update: 42

Source: Department of Transportation, Office of Pipeline Safety
Telephone: 202-366-4595
Last EDR Contact: 02/01/2017
Next Scheduled EDR Contact: 05/08/2017
Data Release Frequency: Varies

CONSENT: Superfund (CERCLA) Consent Decrees

Major legal settlements that establish responsibility and standards for cleanup at NPL (Superfund) sites. Released periodically by United States District Courts after settlement by parties to litigation matters.

Date of Government Version: 09/30/2016
Date Data Arrived at EDR: 11/18/2016
Date Made Active in Reports: 02/03/2017
Number of Days to Update: 77

Source: Department of Justice, Consent Decree Library
Telephone: Varies
Last EDR Contact: 03/27/2017
Next Scheduled EDR Contact: 07/10/2017
Data Release Frequency: Varies

BRS: Biennial Reporting System

The Biennial Reporting System is a national system administered by the EPA that collects data on the generation and management of hazardous waste. BRS captures detailed data from two groups: Large Quantity Generators (LQG) and Treatment, Storage, and Disposal Facilities.

Date of Government Version: 12/31/2013
Date Data Arrived at EDR: 02/24/2015
Date Made Active in Reports: 09/30/2015
Number of Days to Update: 218

Source: EPA/NTIS
Telephone: 800-424-9346
Last EDR Contact: 02/22/2017
Next Scheduled EDR Contact: 06/05/2017
Data Release Frequency: Biennially

INDIAN RESERV: Indian Reservations

This map layer portrays Indian administered lands of the United States that have any area equal to or greater than 640 acres.

Date of Government Version: 12/31/2014
Date Data Arrived at EDR: 07/14/2015
Date Made Active in Reports: 01/10/2017
Number of Days to Update: 546

Source: USGS
Telephone: 202-208-3710
Last EDR Contact: 01/13/2017
Next Scheduled EDR Contact: 04/24/2017
Data Release Frequency: Semi-Annually

FUSRAP: Formerly Utilized Sites Remedial Action Program

DOE established the Formerly Utilized Sites Remedial Action Program (FUSRAP) in 1974 to remediate sites where radioactive contamination remained from Manhattan Project and early U.S. Atomic Energy Commission (AEC) operations.

Date of Government Version: 12/23/2016
Date Data Arrived at EDR: 12/27/2016
Date Made Active in Reports: 02/17/2017
Number of Days to Update: 52

Source: Department of Energy
Telephone: 202-586-3559
Last EDR Contact: 02/03/2017
Next Scheduled EDR Contact: 05/22/2017
Data Release Frequency: Varies

UMTRA: Uranium Mill Tailings Sites

Uranium ore was mined by private companies for federal government use in national defense programs. When the mills shut down, large piles of the sand-like material (mill tailings) remain after uranium has been extracted from the ore. Levels of human exposure to radioactive materials from the piles are low; however, in some cases tailings were used as construction materials before the potential health hazards of the tailings were recognized.

GOVERNMENT RECORDS SEARCHED / DATA CURRENCY TRACKING

Date of Government Version: 09/14/2010
Date Data Arrived at EDR: 10/07/2011
Date Made Active in Reports: 03/01/2012
Number of Days to Update: 146

Source: Department of Energy
Telephone: 505-845-0011
Last EDR Contact: 02/21/2017
Next Scheduled EDR Contact: 06/05/2017
Data Release Frequency: Varies

LEAD SMELTER 1: Lead Smelter Sites

A listing of former lead smelter site locations.

Date of Government Version: 12/05/2016
Date Data Arrived at EDR: 01/05/2017
Date Made Active in Reports: 02/10/2017
Number of Days to Update: 36

Source: Environmental Protection Agency
Telephone: 703-603-8787
Last EDR Contact: 03/02/2017
Next Scheduled EDR Contact: 04/17/2017
Data Release Frequency: Varies

LEAD SMELTER 2: Lead Smelter Sites

A list of several hundred sites in the U.S. where secondary lead smelting was done from 1931 and 1964. These sites may pose a threat to public health through ingestion or inhalation of contaminated soil or dust

Date of Government Version: 04/05/2001
Date Data Arrived at EDR: 10/27/2010
Date Made Active in Reports: 12/02/2010
Number of Days to Update: 36

Source: American Journal of Public Health
Telephone: 703-305-6451
Last EDR Contact: 12/02/2009
Next Scheduled EDR Contact: N/A
Data Release Frequency: No Update Planned

US AIRS (AFS): Aerometric Information Retrieval System Facility Subsystem (AFS)

The database is a sub-system of Aerometric Information Retrieval System (AIRS). AFS contains compliance data on air pollution point sources regulated by the U.S. EPA and/or state and local air regulatory agencies. This information comes from source reports by various stationary sources of air pollution, such as electric power plants, steel mills, factories, and universities, and provides information about the air pollutants they produce. Action, air program, air program pollutant, and general level plant data. It is used to track emissions and compliance data from industrial plants.

Date of Government Version: 10/12/2016
Date Data Arrived at EDR: 10/26/2016
Date Made Active in Reports: 02/03/2017
Number of Days to Update: 100

Source: EPA
Telephone: 202-564-2496
Last EDR Contact: 03/07/2017
Next Scheduled EDR Contact: 07/10/2017
Data Release Frequency: Annually

US AIRS MINOR: Air Facility System Data

A listing of minor source facilities.

Date of Government Version: 10/12/2016
Date Data Arrived at EDR: 10/26/2016
Date Made Active in Reports: 02/03/2017
Number of Days to Update: 100

Source: EPA
Telephone: 202-564-2496
Last EDR Contact: 03/07/2017
Next Scheduled EDR Contact: 04/10/2017
Data Release Frequency: Annually

US MINES: Mines Master Index File

Contains all mine identification numbers issued for mines active or opened since 1971. The data also includes violation information.

Date of Government Version: 08/05/2016
Date Data Arrived at EDR: 09/01/2016
Date Made Active in Reports: 09/23/2016
Number of Days to Update: 22

Source: Department of Labor, Mine Safety and Health Administration
Telephone: 303-231-5959
Last EDR Contact: 02/28/2017
Next Scheduled EDR Contact: 06/12/2017
Data Release Frequency: Semi-Annually

US MINES 2: Ferrous and Nonferrous Metal Mines Database Listing

This map layer includes ferrous (ferrous metal mines are facilities that extract ferrous metals, such as iron ore or molybdenum) and nonferrous (Nonferrous metal mines are facilities that extract nonferrous metals, such as gold, silver, copper, zinc, and lead) metal mines in the United States.

GOVERNMENT RECORDS SEARCHED / DATA CURRENCY TRACKING

Date of Government Version: 12/05/2005
Date Data Arrived at EDR: 02/29/2008
Date Made Active in Reports: 04/18/2008
Number of Days to Update: 49

Source: USGS
Telephone: 703-648-7709
Last EDR Contact: 03/03/2017
Next Scheduled EDR Contact: 06/12/2017
Data Release Frequency: Varies

US MINES 3: Active Mines & Mineral Plants Database Listing

Active Mines and Mineral Processing Plant operations for commodities monitored by the Minerals Information Team of the USGS.

Date of Government Version: 04/14/2011
Date Data Arrived at EDR: 06/08/2011
Date Made Active in Reports: 09/13/2011
Number of Days to Update: 97

Source: USGS
Telephone: 703-648-7709
Last EDR Contact: 03/03/2017
Next Scheduled EDR Contact: 06/12/2017
Data Release Frequency: Varies

FINDS: Facility Index System/Facility Registry System

Facility Index System. FINDS contains both facility information and 'pointers' to other sources that contain more detail. EDR includes the following FINDS databases in this report: PCS (Permit Compliance System), AIRS (Aerometric Information Retrieval System), DOCKET (Enforcement Docket used to manage and track information on civil judicial enforcement cases for all environmental statutes), FURS (Federal Underground Injection Control), C-DOCKET (Criminal Docket System used to track criminal enforcement actions for all environmental statutes), FFIS (Federal Facilities Information System), STATE (State Environmental Laws and Statutes), and PADS (PCB Activity Data System).

Date of Government Version: 07/15/2016
Date Data Arrived at EDR: 09/07/2016
Date Made Active in Reports: 11/11/2016
Number of Days to Update: 65

Source: EPA
Telephone: (415) 947-8000
Last EDR Contact: 03/06/2017
Next Scheduled EDR Contact: 06/19/2017
Data Release Frequency: Quarterly

DOCKET HWC: Hazardous Waste Compliance Docket Listing

A complete list of the Federal Agency Hazardous Waste Compliance Docket Facilities.

Date of Government Version: 06/02/2016
Date Data Arrived at EDR: 06/03/2016
Date Made Active in Reports: 09/02/2016
Number of Days to Update: 91

Source: Environmental Protection Agency
Telephone: 202-564-0527
Last EDR Contact: 02/24/2017
Next Scheduled EDR Contact: 06/12/2017
Data Release Frequency: Varies

UXO: Unexploded Ordnance Sites

A listing of unexploded ordnance site locations

Date of Government Version: 10/25/2015
Date Data Arrived at EDR: 01/29/2016
Date Made Active in Reports: 04/05/2016
Number of Days to Update: 67

Source: Department of Defense
Telephone: 571-373-0407
Last EDR Contact: 01/20/2017
Next Scheduled EDR Contact: 05/01/2017
Data Release Frequency: Varies

CA BOND EXP. PLAN: Bond Expenditure Plan

Department of Health Services developed a site-specific expenditure plan as the basis for an appropriation of Hazardous Substance Cleanup Bond Act funds. It is not updated.

Date of Government Version: 01/01/1989
Date Data Arrived at EDR: 07/27/1994
Date Made Active in Reports: 08/02/1994
Number of Days to Update: 6

Source: Department of Health Services
Telephone: 916-255-2118
Last EDR Contact: 05/31/1994
Next Scheduled EDR Contact: N/A
Data Release Frequency: No Update Planned

CORTESE: "Cortese" Hazardous Waste & Substances Sites List

The sites for the list are designated by the State Water Resource Control Board (LUST), the Integrated Waste Board (SWF/LS), and the Department of Toxic Substances Control (Cal-Sites).

GOVERNMENT RECORDS SEARCHED / DATA CURRENCY TRACKING

Date of Government Version: 12/28/2016
Date Data Arrived at EDR: 12/28/2016
Date Made Active in Reports: 03/02/2017
Number of Days to Update: 64

Source: CAL EPA/Office of Emergency Information
Telephone: 916-323-3400
Last EDR Contact: 03/29/2017
Next Scheduled EDR Contact: 07/10/2017
Data Release Frequency: Quarterly

DRYCLEANERS: Cleaner Facilities

A list of drycleaner related facilities that have EPA ID numbers. These are facilities with certain SIC codes: power laundries, family and commercial; garment pressing and cleaner's agents; linen supply; coin-operated laundries and cleaning; drycleaning plants, except rugs; carpet and upholster cleaning; industrial launderers; laundry and garment services.

Date of Government Version: 09/02/2016
Date Data Arrived at EDR: 09/27/2016
Date Made Active in Reports: 12/15/2016
Number of Days to Update: 79

Source: Department of Toxic Substance Control
Telephone: 916-327-4498
Last EDR Contact: 03/27/2017
Next Scheduled EDR Contact: 06/19/2017
Data Release Frequency: Annually

EMI: Emissions Inventory Data

Toxics and criteria pollutant emissions data collected by the ARB and local air pollution agencies.

Date of Government Version: 12/31/2014
Date Data Arrived at EDR: 09/23/2016
Date Made Active in Reports: 10/24/2016
Number of Days to Update: 31

Source: California Air Resources Board
Telephone: 916-322-2990
Last EDR Contact: 03/21/2017
Next Scheduled EDR Contact: 07/03/2017
Data Release Frequency: Varies

ENF: Enforcement Action Listing

A listing of Water Board Enforcement Actions. Formal is everything except Oral/Verbal Communication, Notice of Violation, Expedited Payment Letter, and Staff Enforcement Letter.

Date of Government Version: 12/06/2016
Date Data Arrived at EDR: 12/09/2016
Date Made Active in Reports: 01/18/2017
Number of Days to Update: 40

Source: State Water Resources Control Board
Telephone: 916-445-9379
Last EDR Contact: 01/23/2017
Next Scheduled EDR Contact: 05/08/2017
Data Release Frequency: Varies

Financial Assurance 1: Financial Assurance Information Listing

Financial Assurance information

Date of Government Version: 04/25/2016
Date Data Arrived at EDR: 04/29/2016
Date Made Active in Reports: 06/21/2016
Number of Days to Update: 53

Source: Department of Toxic Substances Control
Telephone: 916-255-3628
Last EDR Contact: 01/23/2017
Next Scheduled EDR Contact: 05/08/2017
Data Release Frequency: Varies

Financial Assurance 2: Financial Assurance Information Listing

A listing of financial assurance information for solid waste facilities. Financial assurance is intended to ensure that resources are available to pay for the cost of closure, post-closure care, and corrective measures if the owner or operator of a regulated facility is unable or unwilling to pay.

Date of Government Version: 11/16/2016
Date Data Arrived at EDR: 11/18/2016
Date Made Active in Reports: 01/20/2017
Number of Days to Update: 63

Source: California Integrated Waste Management Board
Telephone: 916-341-6066
Last EDR Contact: 02/13/2017
Next Scheduled EDR Contact: 05/29/2017
Data Release Frequency: Varies

HAZNET: Facility and Manifest Data

Facility and Manifest Data. The data is extracted from the copies of hazardous waste manifests received each year by the DTSC. The annual volume of manifests is typically 700,000 - 1,000,000 annually, representing approximately 350,000 - 500,000 shipments. Data are from the manifests submitted without correction, and therefore many contain some invalid values for data elements such as generator ID, TSD ID, waste category, and disposal method. This database begins with calendar year 1993.

GOVERNMENT RECORDS SEARCHED / DATA CURRENCY TRACKING

Date of Government Version: 12/31/2015
Date Data Arrived at EDR: 10/12/2016
Date Made Active in Reports: 12/15/2016
Number of Days to Update: 64

Source: California Environmental Protection Agency
Telephone: 916-255-1136
Last EDR Contact: 01/09/2017
Next Scheduled EDR Contact: 04/24/2017
Data Release Frequency: Annually

ICE: ICE

Contains data pertaining to the Permitted Facilities with Inspections / Enforcements sites tracked in Envirostor.

Date of Government Version: 11/21/2016
Date Data Arrived at EDR: 11/22/2016
Date Made Active in Reports: 01/23/2017
Number of Days to Update: 62

Source: Department of Toxic Substances Control
Telephone: 877-786-9427
Last EDR Contact: 02/22/2017
Next Scheduled EDR Contact: 06/05/2017
Data Release Frequency: Quarterly

HIST CORTESE: Hazardous Waste & Substance Site List

The sites for the list are designated by the State Water Resource Control Board [LUST], the Integrated Waste Board [SWF/LS], and the Department of Toxic Substances Control [CALSTATES]. This listing is no longer updated by the state agency.

Date of Government Version: 04/01/2001
Date Data Arrived at EDR: 01/22/2009
Date Made Active in Reports: 04/08/2009
Number of Days to Update: 76

Source: Department of Toxic Substances Control
Telephone: 916-323-3400
Last EDR Contact: 01/22/2009
Next Scheduled EDR Contact: N/A
Data Release Frequency: No Update Planned

HWP: EnviroStor Permitted Facilities Listing

Detailed information on permitted hazardous waste facilities and corrective action ("cleanups") tracked in EnviroStor.

Date of Government Version: 11/21/2016
Date Data Arrived at EDR: 11/22/2016
Date Made Active in Reports: 01/23/2017
Number of Days to Update: 62

Source: Department of Toxic Substances Control
Telephone: 916-323-3400
Last EDR Contact: 02/22/2017
Next Scheduled EDR Contact: 06/05/2017
Data Release Frequency: Quarterly

HWT: Registered Hazardous Waste Transporter Database

A listing of hazardous waste transporters. In California, unless specifically exempted, it is unlawful for any person to transport hazardous wastes unless the person holds a valid registration issued by DTSC. A hazardous waste transporter registration is valid for one year and is assigned a unique registration number.

Date of Government Version: 10/12/2016
Date Data Arrived at EDR: 10/12/2016
Date Made Active in Reports: 12/15/2016
Number of Days to Update: 64

Source: Department of Toxic Substances Control
Telephone: 916-440-7145
Last EDR Contact: 01/11/2017
Next Scheduled EDR Contact: 04/24/2017
Data Release Frequency: Quarterly

MINES: Mines Site Location Listing

A listing of mine site locations from the Office of Mine Reclamation.

Date of Government Version: 09/12/2016
Date Data Arrived at EDR: 09/14/2016
Date Made Active in Reports: 10/14/2016
Number of Days to Update: 30

Source: Department of Conservation
Telephone: 916-322-1080
Last EDR Contact: 03/13/2017
Next Scheduled EDR Contact: 06/26/2017
Data Release Frequency: Varies

MWMP: Medical Waste Management Program Listing

The Medical Waste Management Program (MWMP) ensures the proper handling and disposal of medical waste by permitting and inspecting medical waste Offsite Treatment Facilities (PDF) and Transfer Stations (PDF) throughout the state. MWMP also oversees all Medical Waste Transporters.

GOVERNMENT RECORDS SEARCHED / DATA CURRENCY TRACKING

Date of Government Version: 12/02/2016
Date Data Arrived at EDR: 12/06/2016
Date Made Active in Reports: 03/02/2017
Number of Days to Update: 86

Source: Department of Public Health
Telephone: 916-558-1784
Last EDR Contact: 03/07/2017
Next Scheduled EDR Contact: 06/19/2017
Data Release Frequency: Varies

NPDES: NPDES Permits Listing

A listing of NPDES permits, including stormwater.

Date of Government Version: 11/14/2016
Date Data Arrived at EDR: 11/15/2016
Date Made Active in Reports: 03/02/2017
Number of Days to Update: 107

Source: State Water Resources Control Board
Telephone: 916-445-9379
Last EDR Contact: 02/15/2017
Next Scheduled EDR Contact: 05/29/2017
Data Release Frequency: Quarterly

PEST LIC: Pesticide Regulation Licenses Listing

A listing of licenses and certificates issued by the Department of Pesticide Regulation. The DPR issues licenses and/or certificates to: Persons and businesses that apply or sell pesticides; Pest control dealers and brokers; Persons who advise on agricultural pesticide applications.

Date of Government Version: 12/06/2016
Date Data Arrived at EDR: 12/06/2016
Date Made Active in Reports: 03/03/2017
Number of Days to Update: 87

Source: Department of Pesticide Regulation
Telephone: 916-445-4038
Last EDR Contact: 03/07/2017
Next Scheduled EDR Contact: 06/19/2017
Data Release Frequency: Quarterly

PROC: Certified Processors Database

A listing of certified processors.

Date of Government Version: 12/12/2016
Date Data Arrived at EDR: 12/14/2016
Date Made Active in Reports: 03/02/2017
Number of Days to Update: 78

Source: Department of Conservation
Telephone: 916-323-3836
Last EDR Contact: 03/14/2017
Next Scheduled EDR Contact: 06/26/2017
Data Release Frequency: Quarterly

NOTIFY 65: Proposition 65 Records

Listings of all Proposition 65 incidents reported to counties by the State Water Resources Control Board and the Regional Water Quality Control Board. This database is no longer updated by the reporting agency.

Date of Government Version: 12/16/2016
Date Data Arrived at EDR: 12/22/2016
Date Made Active in Reports: 03/02/2017
Number of Days to Update: 70

Source: State Water Resources Control Board
Telephone: 916-445-3846
Last EDR Contact: 04/03/2017
Next Scheduled EDR Contact: 07/03/2017
Data Release Frequency: No Update Planned

UIC: UIC Listing

A listing of wells identified as underground injection wells, in the California Oil and Gas Wells database.

Date of Government Version: 07/06/2016
Date Data Arrived at EDR: 09/14/2016
Date Made Active in Reports: 10/14/2016
Number of Days to Update: 30

Source: Department of Conservation
Telephone: 916-445-2408
Last EDR Contact: 03/14/2017
Next Scheduled EDR Contact: 06/26/2017
Data Release Frequency: Varies

WASTEWATER PITS: Oil Wastewater Pits Listing

Water officials discovered that oil producers have been dumping chemical-laden wastewater into hundreds of unlined pits that are operating without proper permits. Inspections completed by the Central Valley Regional Water Quality Control Board revealed the existence of previously unidentified waste sites. The water board's review found that more than one-third of the region's active disposal pits are operating without permission.

GOVERNMENT RECORDS SEARCHED / DATA CURRENCY TRACKING

Date of Government Version: 04/15/2015
Date Data Arrived at EDR: 04/17/2015
Date Made Active in Reports: 06/23/2015
Number of Days to Update: 67

Source: RWQCB, Central Valley Region
Telephone: 559-445-5577
Last EDR Contact: 01/13/2017
Next Scheduled EDR Contact: 04/24/2047
Data Release Frequency: Varies

WDS: Waste Discharge System

Sites which have been issued waste discharge requirements.

Date of Government Version: 06/19/2007
Date Data Arrived at EDR: 06/20/2007
Date Made Active in Reports: 06/29/2007
Number of Days to Update: 9

Source: State Water Resources Control Board
Telephone: 916-341-5227
Last EDR Contact: 02/17/2017
Next Scheduled EDR Contact: 06/05/2017
Data Release Frequency: Quarterly

WIP: Well Investigation Program Case List

Well Investigation Program case in the San Gabriel and San Fernando Valley area.

Date of Government Version: 07/03/2009
Date Data Arrived at EDR: 07/21/2009
Date Made Active in Reports: 08/03/2009
Number of Days to Update: 13

Source: Los Angeles Water Quality Control Board
Telephone: 213-576-6726
Last EDR Contact: 03/24/2017
Next Scheduled EDR Contact: 07/10/2017
Data Release Frequency: Varies

ABANDONED MINES: Abandoned Mines

An inventory of land and water impacted by past mining (primarily coal mining) is maintained by OSMRE to provide information needed to implement the Surface Mining Control and Reclamation Act of 1977 (SMCRA). The inventory contains information on the location, type, and extent of AML impacts, as well as, information on the cost associated with the reclamation of those problems. The inventory is based upon field surveys by State, Tribal, and OSMRE program officials. It is dynamic to the extent that it is modified as new problems are identified and existing problems are reclaimed.

Date of Government Version: 06/09/2016
Date Data Arrived at EDR: 06/13/2016
Date Made Active in Reports: 09/02/2016
Number of Days to Update: 81

Source: Department of Interior
Telephone: 202-208-2609
Last EDR Contact: 03/13/2017
Next Scheduled EDR Contact: 06/26/2017
Data Release Frequency: Quarterly

ECHO: Enforcement & Compliance History Information

ECHO provides integrated compliance and enforcement information for about 800,000 regulated facilities nationwide.

Date of Government Version: 12/11/2016
Date Data Arrived at EDR: 12/20/2016
Date Made Active in Reports: 02/17/2017
Number of Days to Update: 59

Source: Environmental Protection Agency
Telephone: 202-564-2280
Last EDR Contact: 03/21/2017
Next Scheduled EDR Contact: 07/03/2017
Data Release Frequency: Quarterly

FUELS PROGRAM: EPA Fuels Program Registered Listing

This listing includes facilities that are registered under the Part 80 (Code of Federal Regulations) EPA Fuels Programs. All companies now are required to submit new and updated registrations.

Date of Government Version: 11/21/2016
Date Data Arrived at EDR: 11/22/2016
Date Made Active in Reports: 02/03/2017
Number of Days to Update: 73

Source: EPA
Telephone: 800-385-6164
Last EDR Contact: 02/22/2017
Next Scheduled EDR Contact: 06/05/2017
Data Release Frequency: Quarterly

EDR HIGH RISK HISTORICAL RECORDS

EDR Exclusive Records

GOVERNMENT RECORDS SEARCHED / DATA CURRENCY TRACKING

EDR MGP: EDR Proprietary Manufactured Gas Plants

The EDR Proprietary Manufactured Gas Plant Database includes records of coal gas plants (manufactured gas plants) compiled by EDR's researchers. Manufactured gas sites were used in the United States from the 1800's to 1950's to produce a gas that could be distributed and used as fuel. These plants used whale oil, rosin, coal, or a mixture of coal, oil, and water that also produced a significant amount of waste. Many of the byproducts of the gas production, such as coal tar (oily waste containing volatile and non-volatile chemicals), sludges, oils and other compounds are potentially hazardous to human health and the environment. The byproduct from this process was frequently disposed of directly at the plant site and can remain or spread slowly, serving as a continuous source of soil and groundwater contamination.

Date of Government Version: N/A
Date Data Arrived at EDR: N/A
Date Made Active in Reports: N/A
Number of Days to Update: N/A

Source: EDR, Inc.
Telephone: N/A
Last EDR Contact: N/A
Next Scheduled EDR Contact: N/A
Data Release Frequency: No Update Planned

EDR Hist Auto: EDR Exclusive Historic Gas Stations

EDR has searched selected national collections of business directories and has collected listings of potential gas station/filling station/service station sites that were available to EDR researchers. EDR's review was limited to those categories of sources that might, in EDR's opinion, include gas station/filling station/service station establishments. The categories reviewed included, but were not limited to gas, gas station, gasoline station, filling station, auto, automobile repair, auto service station, service station, etc. This database falls within a category of information EDR classifies as "High Risk Historical Records", or HRHR. EDR's HRHR effort presents unique and sometimes proprietary data about past sites and operations that typically create environmental concerns, but may not show up in current government records searches.

Date of Government Version: N/A
Date Data Arrived at EDR: N/A
Date Made Active in Reports: N/A
Number of Days to Update: N/A

Source: EDR, Inc.
Telephone: N/A
Last EDR Contact: N/A
Next Scheduled EDR Contact: N/A
Data Release Frequency: Varies

EDR Hist Cleaner: EDR Exclusive Historic Dry Cleaners

EDR has searched selected national collections of business directories and has collected listings of potential dry cleaner sites that were available to EDR researchers. EDR's review was limited to those categories of sources that might, in EDR's opinion, include dry cleaning establishments. The categories reviewed included, but were not limited to dry cleaners, cleaners, laundry, laundromat, cleaning/laundry, wash & dry etc. This database falls within a category of information EDR classifies as "High Risk Historical Records", or HRHR. EDR's HRHR effort presents unique and sometimes proprietary data about past sites and operations that typically create environmental concerns, but may not show up in current government records searches.

Date of Government Version: N/A
Date Data Arrived at EDR: N/A
Date Made Active in Reports: N/A
Number of Days to Update: N/A

Source: EDR, Inc.
Telephone: N/A
Last EDR Contact: N/A
Next Scheduled EDR Contact: N/A
Data Release Frequency: Varies

EDR RECOVERED GOVERNMENT ARCHIVES

Exclusive Recovered Govt. Archives

RGA LF: Recovered Government Archive Solid Waste Facilities List

The EDR Recovered Government Archive Landfill database provides a list of landfills derived from historical databases and includes many records that no longer appear in current government lists. Compiled from Records formerly available from the Department of Resources Recycling and Recovery in California.

Date of Government Version: N/A
Date Data Arrived at EDR: 07/01/2013
Date Made Active in Reports: 01/13/2014
Number of Days to Update: 196

Source: Department of Resources Recycling and Recovery
Telephone: N/A
Last EDR Contact: 06/01/2012
Next Scheduled EDR Contact: N/A
Data Release Frequency: Varies

GOVERNMENT RECORDS SEARCHED / DATA CURRENCY TRACKING

RGA LUST: Recovered Government Archive Leaking Underground Storage Tank

The EDR Recovered Government Archive Leaking Underground Storage Tank database provides a list of LUST incidents derived from historical databases and includes many records that no longer appear in current government lists.

Compiled from Records formerly available from the State Water Resources Control Board in California.

Date of Government Version: N/A

Source: State Water Resources Control Board

Date Data Arrived at EDR: 07/01/2013

Telephone: N/A

Date Made Active in Reports: 12/30/2013

Last EDR Contact: 06/01/2012

Number of Days to Update: 182

Next Scheduled EDR Contact: N/A

Data Release Frequency: Varies

COUNTY RECORDS

ALAMEDA COUNTY:

Contaminated Sites

A listing of contaminated sites overseen by the Toxic Release Program (oil and groundwater contamination from chemical releases and spills) and the Leaking Underground Storage Tank Program (soil and ground water contamination from leaking petroleum USTs).

Date of Government Version: 10/12/2016

Source: Alameda County Environmental Health Services

Date Data Arrived at EDR: 10/14/2016

Telephone: 510-567-6700

Date Made Active in Reports: 11/18/2016

Last EDR Contact: 01/06/2017

Number of Days to Update: 35

Next Scheduled EDR Contact: 04/24/2017

Data Release Frequency: Semi-Annually

Underground Tanks

Underground storage tank sites located in Alameda county.

Date of Government Version: 10/10/2016

Source: Alameda County Environmental Health Services

Date Data Arrived at EDR: 10/12/2016

Telephone: 510-567-6700

Date Made Active in Reports: 01/10/2017

Last EDR Contact: 01/09/2017

Number of Days to Update: 90

Next Scheduled EDR Contact: 04/24/2017

Data Release Frequency: Semi-Annually

AMADOR COUNTY:

CUPA Facility List

Cupa Facility List

Date of Government Version: 11/10/2016

Source: Amador County Environmental Health

Date Data Arrived at EDR: 12/13/2016

Telephone: 209-223-6439

Date Made Active in Reports: 12/22/2016

Last EDR Contact: 03/06/2017

Number of Days to Update: 9

Next Scheduled EDR Contact: 06/19/2017

Data Release Frequency: Varies

BUTTE COUNTY:

CUPA Facility Listing

Cupa facility list.

Date of Government Version: 10/21/2016

Source: Public Health Department

Date Data Arrived at EDR: 10/26/2016

Telephone: 530-538-7149

Date Made Active in Reports: 11/18/2016

Last EDR Contact: 01/23/2017

Number of Days to Update: 23

Next Scheduled EDR Contact: 04/24/2017

Data Release Frequency: No Update Planned

CALVERAS COUNTY:

GOVERNMENT RECORDS SEARCHED / DATA CURRENCY TRACKING

CUPA Facility Listing

Cupa Facility Listing

Date of Government Version: 01/09/2017
Date Data Arrived at EDR: 01/11/2017
Date Made Active in Reports: 03/02/2017
Number of Days to Update: 50

Source: Calveras County Environmental Health
Telephone: 209-754-6399
Last EDR Contact: 03/27/2017
Next Scheduled EDR Contact: 07/10/2017
Data Release Frequency: Quarterly

COLUSA COUNTY:

CUPA Facility List

Cupa facility list.

Date of Government Version: 09/02/2016
Date Data Arrived at EDR: 09/06/2016
Date Made Active in Reports: 10/14/2016
Number of Days to Update: 38

Source: Health & Human Services
Telephone: 530-458-0396
Last EDR Contact: 02/21/2017
Next Scheduled EDR Contact: 05/22/2017
Data Release Frequency: Varies

CONTRA COSTA COUNTY:

Site List

List includes sites from the underground tank, hazardous waste generator and business plan/2185 programs.

Date of Government Version: 11/17/2016
Date Data Arrived at EDR: 11/22/2016
Date Made Active in Reports: 01/26/2017
Number of Days to Update: 65

Source: Contra Costa Health Services Department
Telephone: 925-646-2286
Last EDR Contact: 01/30/2017
Next Scheduled EDR Contact: 05/08/2017
Data Release Frequency: Semi-Annually

DEL NORTE COUNTY:

CUPA Facility List

Cupa Facility list

Date of Government Version: 11/01/2016
Date Data Arrived at EDR: 11/03/2016
Date Made Active in Reports: 11/22/2016
Number of Days to Update: 19

Source: Del Norte County Environmental Health Division
Telephone: 707-465-0426
Last EDR Contact: 01/30/2017
Next Scheduled EDR Contact: 05/08/2017
Data Release Frequency: Varies

EL DORADO COUNTY:

CUPA Facility List

CUPA facility list.

Date of Government Version: 11/22/2016
Date Data Arrived at EDR: 11/23/2016
Date Made Active in Reports: 01/17/2017
Number of Days to Update: 55

Source: El Dorado County Environmental Management Department
Telephone: 530-621-6623
Last EDR Contact: 01/30/2017
Next Scheduled EDR Contact: 05/08/2017
Data Release Frequency: Varies

FRESNO COUNTY:

GOVERNMENT RECORDS SEARCHED / DATA CURRENCY TRACKING

CUPA Resources List

Certified Unified Program Agency. CUPA's are responsible for implementing a unified hazardous materials and hazardous waste management regulatory program. The agency provides oversight of businesses that deal with hazardous materials, operate underground storage tanks or aboveground storage tanks.

Date of Government Version: 01/09/2017
Date Data Arrived at EDR: 01/11/2017
Date Made Active in Reports: 03/02/2017
Number of Days to Update: 50

Source: Dept. of Community Health
Telephone: 559-445-3271
Last EDR Contact: 03/31/2017
Next Scheduled EDR Contact: 07/17/2017
Data Release Frequency: Semi-Annually

HUMBOLDT COUNTY:

CUPA Facility List

CUPA facility list.

Date of Government Version: 01/04/2017
Date Data Arrived at EDR: 01/10/2017
Date Made Active in Reports: 03/02/2017
Number of Days to Update: 51

Source: Humboldt County Environmental Health
Telephone: N/A
Last EDR Contact: 02/21/2017
Next Scheduled EDR Contact: 06/05/2017
Data Release Frequency: Varies

IMPERIAL COUNTY:

CUPA Facility List

Cupa facility list.

Date of Government Version: 01/23/2017
Date Data Arrived at EDR: 01/25/2017
Date Made Active in Reports: 03/02/2017
Number of Days to Update: 36

Source: San Diego Border Field Office
Telephone: 760-339-2777
Last EDR Contact: 01/23/2017
Next Scheduled EDR Contact: 05/08/2017
Data Release Frequency: Varies

INYO COUNTY:

CUPA Facility List

Cupa facility list.

Date of Government Version: 09/10/2013
Date Data Arrived at EDR: 09/11/2013
Date Made Active in Reports: 10/14/2013
Number of Days to Update: 33

Source: Inyo County Environmental Health Services
Telephone: 760-878-0238
Last EDR Contact: 03/06/2017
Next Scheduled EDR Contact: 06/05/2017
Data Release Frequency: Varies

KERN COUNTY:

Underground Storage Tank Sites & Tank Listing

Kern County Sites and Tanks Listing.

Date of Government Version: 11/07/2016
Date Data Arrived at EDR: 11/08/2016
Date Made Active in Reports: 01/10/2017
Number of Days to Update: 63

Source: Kern County Environment Health Services Department
Telephone: 661-862-8700
Last EDR Contact: 02/06/2017
Next Scheduled EDR Contact: 05/22/2017
Data Release Frequency: Quarterly

KINGS COUNTY:

GOVERNMENT RECORDS SEARCHED / DATA CURRENCY TRACKING

CUPA Facility List

A listing of sites included in the county's Certified Unified Program Agency database. California's Secretary for Environmental Protection established the unified hazardous materials and hazardous waste regulatory program as required by chapter 6.11 of the California Health and Safety Code. The Unified Program consolidates the administration, permits, inspections, and enforcement activities.

Date of Government Version: 12/14/2016
Date Data Arrived at EDR: 12/16/2016
Date Made Active in Reports: 12/22/2016
Number of Days to Update: 6

Source: Kings County Department of Public Health
Telephone: 559-584-1411
Last EDR Contact: 03/06/2017
Next Scheduled EDR Contact: 06/05/2017
Data Release Frequency: Varies

LAKE COUNTY:

CUPA Facility List

Cupa facility list

Date of Government Version: 01/18/2017
Date Data Arrived at EDR: 01/20/2017
Date Made Active in Reports: 03/02/2017
Number of Days to Update: 41

Source: Lake County Environmental Health
Telephone: 707-263-1164
Last EDR Contact: 01/17/2017
Next Scheduled EDR Contact: 05/01/2017
Data Release Frequency: Varies

LOS ANGELES COUNTY:

San Gabriel Valley Areas of Concern

San Gabriel Valley areas where VOC contamination is at or above the MCL as designated by region 9 EPA office.

Date of Government Version: 03/30/2009
Date Data Arrived at EDR: 03/31/2009
Date Made Active in Reports: 10/23/2009
Number of Days to Update: 206

Source: EPA Region 9
Telephone: 415-972-3178
Last EDR Contact: 03/20/2017
Next Scheduled EDR Contact: 07/03/2017
Data Release Frequency: No Update Planned

HMS: Street Number List

Industrial Waste and Underground Storage Tank Sites.

Date of Government Version: 11/14/2016
Date Data Arrived at EDR: 11/18/2016
Date Made Active in Reports: 01/23/2017
Number of Days to Update: 66

Source: Department of Public Works
Telephone: 626-458-3517
Last EDR Contact: 01/23/2017
Next Scheduled EDR Contact: 04/24/2017
Data Release Frequency: Semi-Annually

List of Solid Waste Facilities

Solid Waste Facilities in Los Angeles County.

Date of Government Version: 10/17/2016
Date Data Arrived at EDR: 10/18/2016
Date Made Active in Reports: 12/15/2016
Number of Days to Update: 58

Source: La County Department of Public Works
Telephone: 818-458-5185
Last EDR Contact: 01/18/2017
Next Scheduled EDR Contact: 05/01/2017
Data Release Frequency: Varies

City of Los Angeles Landfills

Landfills owned and maintained by the City of Los Angeles.

Date of Government Version: 01/01/2016
Date Data Arrived at EDR: 01/26/2016
Date Made Active in Reports: 03/22/2016
Number of Days to Update: 56

Source: Engineering & Construction Division
Telephone: 213-473-7869
Last EDR Contact: 01/17/2017
Next Scheduled EDR Contact: 05/01/2017
Data Release Frequency: Varies

GOVERNMENT RECORDS SEARCHED / DATA CURRENCY TRACKING

Site Mitigation List

Industrial sites that have had some sort of spill or complaint.

Date of Government Version: 03/29/2016	Source: Community Health Services
Date Data Arrived at EDR: 04/06/2016	Telephone: 323-890-7806
Date Made Active in Reports: 06/13/2016	Last EDR Contact: 01/17/2017
Number of Days to Update: 68	Next Scheduled EDR Contact: 05/01/2017
	Data Release Frequency: Annually

City of El Segundo Underground Storage Tank

Underground storage tank sites located in El Segundo city.

Date of Government Version: 03/30/2015	Source: City of El Segundo Fire Department
Date Data Arrived at EDR: 04/02/2015	Telephone: 310-524-2236
Date Made Active in Reports: 04/13/2015	Last EDR Contact: 01/17/2017
Number of Days to Update: 11	Next Scheduled EDR Contact: 05/01/2017
	Data Release Frequency: Semi-Annually

City of Long Beach Underground Storage Tank

Underground storage tank sites located in the city of Long Beach.

Date of Government Version: 11/04/2015	Source: City of Long Beach Fire Department
Date Data Arrived at EDR: 11/13/2015	Telephone: 562-570-2563
Date Made Active in Reports: 12/17/2015	Last EDR Contact: 01/23/2017
Number of Days to Update: 34	Next Scheduled EDR Contact: 05/08/2017
	Data Release Frequency: Annually

City of Torrance Underground Storage Tank

Underground storage tank sites located in the city of Torrance.

Date of Government Version: 10/04/2016	Source: City of Torrance Fire Department
Date Data Arrived at EDR: 10/11/2016	Telephone: 310-618-2973
Date Made Active in Reports: 01/12/2017	Last EDR Contact: 01/09/2017
Number of Days to Update: 93	Next Scheduled EDR Contact: 04/24/2017
	Data Release Frequency: Semi-Annually

MADERA COUNTY:

CUPA Facility List

A listing of sites included in the county's Certified Unified Program Agency database. California's Secretary for Environmental Protection established the unified hazardous materials and hazardous waste regulatory program as required by chapter 6.11 of the California Health and Safety Code. The Unified Program consolidates the administration, permits, inspections, and enforcement activities.

Date of Government Version: 12/05/2016	Source: Madera County Environmental Health
Date Data Arrived at EDR: 12/09/2016	Telephone: 559-675-7823
Date Made Active in Reports: 01/19/2017	Last EDR Contact: 02/21/2017
Number of Days to Update: 41	Next Scheduled EDR Contact: 06/05/2017
	Data Release Frequency: Varies

MARIN COUNTY:

Underground Storage Tank Sites

Currently permitted USTs in Marin County.

Date of Government Version: 10/19/2016	Source: Public Works Department Waste Management
Date Data Arrived at EDR: 10/25/2016	Telephone: 415-499-6647
Date Made Active in Reports: 01/12/2017	Last EDR Contact: 03/31/2017
Number of Days to Update: 79	Next Scheduled EDR Contact: 07/17/2017
	Data Release Frequency: Semi-Annually

MERCED COUNTY:

GOVERNMENT RECORDS SEARCHED / DATA CURRENCY TRACKING

CUPA Facility List

CUPA facility list.

Date of Government Version: 12/02/2016
Date Data Arrived at EDR: 12/06/2016
Date Made Active in Reports: 01/17/2017
Number of Days to Update: 42

Source: Merced County Environmental Health
Telephone: 209-381-1094
Last EDR Contact: 02/21/2017
Next Scheduled EDR Contact: 06/05/2017
Data Release Frequency: Varies

MONO COUNTY:

CUPA Facility List

CUPA Facility List

Date of Government Version: 11/29/2016
Date Data Arrived at EDR: 12/05/2016
Date Made Active in Reports: 12/22/2016
Number of Days to Update: 17

Source: Mono County Health Department
Telephone: 760-932-5580
Last EDR Contact: 02/24/2017
Next Scheduled EDR Contact: 06/12/2017
Data Release Frequency: Varies

MONTEREY COUNTY:

CUPA Facility Listing

CUPA Program listing from the Environmental Health Division.

Date of Government Version: 06/24/2016
Date Data Arrived at EDR: 06/27/2016
Date Made Active in Reports: 08/09/2016
Number of Days to Update: 43

Source: Monterey County Health Department
Telephone: 831-796-1297
Last EDR Contact: 02/21/2017
Next Scheduled EDR Contact: 06/05/2017
Data Release Frequency: Varies

NAPA COUNTY:

Sites With Reported Contamination

A listing of leaking underground storage tank sites located in Napa county.

Date of Government Version: 01/09/2017
Date Data Arrived at EDR: 01/11/2017
Date Made Active in Reports: 03/02/2017
Number of Days to Update: 50

Source: Napa County Department of Environmental Management
Telephone: 707-253-4269
Last EDR Contact: 03/09/2017
Next Scheduled EDR Contact: 06/12/2017
Data Release Frequency: No Update Planned

Closed and Operating Underground Storage Tank Sites

Underground storage tank sites located in Napa county.

Date of Government Version: 01/15/2008
Date Data Arrived at EDR: 01/16/2008
Date Made Active in Reports: 02/08/2008
Number of Days to Update: 23

Source: Napa County Department of Environmental Management
Telephone: 707-253-4269
Last EDR Contact: 03/09/2017
Next Scheduled EDR Contact: 06/12/2017
Data Release Frequency: No Update Planned

NEVADA COUNTY:

CUPA Facility List

CUPA facility list.

GOVERNMENT RECORDS SEARCHED / DATA CURRENCY TRACKING

Date of Government Version: 11/07/2016
Date Data Arrived at EDR: 11/08/2016
Date Made Active in Reports: 12/22/2016
Number of Days to Update: 44

Source: Community Development Agency
Telephone: 530-265-1467
Last EDR Contact: 01/30/2017
Next Scheduled EDR Contact: 05/08/2017
Data Release Frequency: Varies

ORANGE COUNTY:

List of Industrial Site Cleanups

Petroleum and non-petroleum spills.

Date of Government Version: 11/03/2016
Date Data Arrived at EDR: 11/11/2016
Date Made Active in Reports: 01/23/2017
Number of Days to Update: 73

Source: Health Care Agency
Telephone: 714-834-3446
Last EDR Contact: 02/06/2017
Next Scheduled EDR Contact: 05/22/2017
Data Release Frequency: Annually

List of Underground Storage Tank Cleanups

Orange County Underground Storage Tank Cleanups (LUST).

Date of Government Version: 11/04/2016
Date Data Arrived at EDR: 11/11/2016
Date Made Active in Reports: 01/23/2017
Number of Days to Update: 73

Source: Health Care Agency
Telephone: 714-834-3446
Last EDR Contact: 02/06/2017
Next Scheduled EDR Contact: 05/22/2017
Data Release Frequency: Quarterly

List of Underground Storage Tank Facilities

Orange County Underground Storage Tank Facilities (UST).

Date of Government Version: 11/03/2016
Date Data Arrived at EDR: 11/08/2016
Date Made Active in Reports: 01/12/2017
Number of Days to Update: 65

Source: Health Care Agency
Telephone: 714-834-3446
Last EDR Contact: 02/07/2017
Next Scheduled EDR Contact: 05/22/2017
Data Release Frequency: Quarterly

PLACER COUNTY:

Master List of Facilities

List includes aboveground tanks, underground tanks and cleanup sites.

Date of Government Version: 09/02/2016
Date Data Arrived at EDR: 09/06/2016
Date Made Active in Reports: 10/14/2016
Number of Days to Update: 38

Source: Placer County Health and Human Services
Telephone: 530-745-2363
Last EDR Contact: 03/06/2017
Next Scheduled EDR Contact: 06/19/2017
Data Release Frequency: Semi-Annually

RIVERSIDE COUNTY:

Listing of Underground Tank Cleanup Sites

Riverside County Underground Storage Tank Cleanup Sites (LUST).

Date of Government Version: 01/19/2017
Date Data Arrived at EDR: 01/25/2017
Date Made Active in Reports: 03/02/2017
Number of Days to Update: 36

Source: Department of Environmental Health
Telephone: 951-358-5055
Last EDR Contact: 03/20/2017
Next Scheduled EDR Contact: 07/03/2017
Data Release Frequency: Quarterly

GOVERNMENT RECORDS SEARCHED / DATA CURRENCY TRACKING

Underground Storage Tank Tank List

Underground storage tank sites located in Riverside county.

Date of Government Version: 10/20/2016	Source: Department of Environmental Health
Date Data Arrived at EDR: 10/25/2016	Telephone: 951-358-5055
Date Made Active in Reports: 01/10/2017	Last EDR Contact: 03/20/2017
Number of Days to Update: 77	Next Scheduled EDR Contact: 07/03/2017
	Data Release Frequency: Quarterly

SACRAMENTO COUNTY:

Toxic Site Clean-Up List

List of sites where unauthorized releases of potentially hazardous materials have occurred.

Date of Government Version: 11/07/2016	Source: Sacramento County Environmental Management
Date Data Arrived at EDR: 01/05/2017	Telephone: 916-875-8406
Date Made Active in Reports: 03/02/2017	Last EDR Contact: 04/04/2017
Number of Days to Update: 56	Next Scheduled EDR Contact: 07/17/2017
	Data Release Frequency: Quarterly

Master Hazardous Materials Facility List

Any business that has hazardous materials on site - hazardous material storage sites, underground storage tanks, waste generators.

Date of Government Version: 11/08/2016	Source: Sacramento County Environmental Management
Date Data Arrived at EDR: 01/05/2017	Telephone: 916-875-8406
Date Made Active in Reports: 03/02/2017	Last EDR Contact: 04/04/2017
Number of Days to Update: 56	Next Scheduled EDR Contact: 07/17/2017
	Data Release Frequency: Quarterly

SAN BERNARDINO COUNTY:

Hazardous Material Permits

This listing includes underground storage tanks, medical waste handlers/generators, hazardous materials handlers, hazardous waste generators, and waste oil generators/handlers.

Date of Government Version: 12/09/2016	Source: San Bernardino County Fire Department Hazardous Materials Division
Date Data Arrived at EDR: 12/13/2016	Telephone: 909-387-3041
Date Made Active in Reports: 03/03/2017	Last EDR Contact: 02/06/2017
Number of Days to Update: 80	Next Scheduled EDR Contact: 05/22/2017
	Data Release Frequency: Quarterly

SAN DIEGO COUNTY:

Hazardous Materials Management Division Database

The database includes: HE58 - This report contains the business name, site address, business phone number, establishment 'H' permit number, type of permit, and the business status. HE17 - In addition to providing the same information provided in the HE58 listing, HE17 provides inspection dates, violations received by the establishment, hazardous waste generated, the quantity, method of storage, treatment/disposal of waste and the hauler, and information on underground storage tanks. Unauthorized Release List - Includes a summary of environmental contamination cases in San Diego County (underground tank cases, non-tank cases, groundwater contamination, and soil contamination are included.)

Date of Government Version: 10/05/2016	Source: Hazardous Materials Management Division
Date Data Arrived at EDR: 12/06/2016	Telephone: 619-338-2268
Date Made Active in Reports: 03/02/2017	Last EDR Contact: 03/10/2017
Number of Days to Update: 86	Next Scheduled EDR Contact: 06/19/2017
	Data Release Frequency: Quarterly

GOVERNMENT RECORDS SEARCHED / DATA CURRENCY TRACKING

Solid Waste Facilities

San Diego County Solid Waste Facilities.

Date of Government Version: 10/31/2015
Date Data Arrived at EDR: 11/07/2015
Date Made Active in Reports: 01/04/2016
Number of Days to Update: 58

Source: Department of Health Services
Telephone: 619-338-2209
Last EDR Contact: 01/23/2017
Next Scheduled EDR Contact: 05/08/2017
Data Release Frequency: Varies

Environmental Case Listing

The listing contains all underground tank release cases and projects pertaining to properties contaminated with hazardous substances that are actively under review by the Site Assessment and Mitigation Program.

Date of Government Version: 03/23/2010
Date Data Arrived at EDR: 06/15/2010
Date Made Active in Reports: 07/09/2010
Number of Days to Update: 24

Source: San Diego County Department of Environmental Health
Telephone: 619-338-2371
Last EDR Contact: 03/06/2017
Next Scheduled EDR Contact: 06/19/2017
Data Release Frequency: No Update Planned

SAN FRANCISCO COUNTY:

Local Oversight Facilities

A listing of leaking underground storage tank sites located in San Francisco county.

Date of Government Version: 09/19/2008
Date Data Arrived at EDR: 09/19/2008
Date Made Active in Reports: 09/29/2008
Number of Days to Update: 10

Source: Department Of Public Health San Francisco County
Telephone: 415-252-3920
Last EDR Contact: 02/03/2017
Next Scheduled EDR Contact: 05/22/2017
Data Release Frequency: Quarterly

Underground Storage Tank Information

Underground storage tank sites located in San Francisco county.

Date of Government Version: 11/16/2016
Date Data Arrived at EDR: 11/21/2016
Date Made Active in Reports: 01/12/2017
Number of Days to Update: 52

Source: Department of Public Health
Telephone: 415-252-3920
Last EDR Contact: 02/21/2017
Next Scheduled EDR Contact: 05/22/2017
Data Release Frequency: Quarterly

SAN JOAQUIN COUNTY:

San Joaquin Co. UST

A listing of underground storage tank locations in San Joaquin county.

Date of Government Version: 12/21/2016
Date Data Arrived at EDR: 12/27/2016
Date Made Active in Reports: 02/14/2017
Number of Days to Update: 49

Source: Environmental Health Department
Telephone: N/A
Last EDR Contact: 03/20/2017
Next Scheduled EDR Contact: 07/03/2017
Data Release Frequency: Semi-Annually

SAN LUIS OBISPO COUNTY:

CUPA Facility List

Cupa Facility List.

Date of Government Version: 11/17/2016
Date Data Arrived at EDR: 11/21/2016
Date Made Active in Reports: 01/19/2017
Number of Days to Update: 59

Source: San Luis Obispo County Public Health Department
Telephone: 805-781-5596
Last EDR Contact: 02/21/2017
Next Scheduled EDR Contact: 06/05/2017
Data Release Frequency: Varies

SAN MATEO COUNTY:

GOVERNMENT RECORDS SEARCHED / DATA CURRENCY TRACKING

Business Inventory

List includes Hazardous Materials Business Plan, hazardous waste generators, and underground storage tanks.

Date of Government Version: 06/02/2016
Date Data Arrived at EDR: 06/07/2016
Date Made Active in Reports: 06/22/2016
Number of Days to Update: 15

Source: San Mateo County Environmental Health Services Division
Telephone: 650-363-1921
Last EDR Contact: 03/09/2017
Next Scheduled EDR Contact: 06/26/2017
Data Release Frequency: Annually

Fuel Leak List

A listing of leaking underground storage tank sites located in San Mateo county.

Date of Government Version: 12/12/2016
Date Data Arrived at EDR: 12/16/2016
Date Made Active in Reports: 03/02/2017
Number of Days to Update: 76

Source: San Mateo County Environmental Health Services Division
Telephone: 650-363-1921
Last EDR Contact: 03/27/2017
Next Scheduled EDR Contact: 06/26/2017
Data Release Frequency: Semi-Annually

SANTA BARBARA COUNTY:

CUPA Facility Listing

CUPA Program Listing from the Environmental Health Services division.

Date of Government Version: 09/08/2011
Date Data Arrived at EDR: 09/09/2011
Date Made Active in Reports: 10/07/2011
Number of Days to Update: 28

Source: Santa Barbara County Public Health Department
Telephone: 805-686-8167
Last EDR Contact: 02/21/2017
Next Scheduled EDR Contact: 06/05/2017
Data Release Frequency: Varies

SANTA CLARA COUNTY:

Cupa Facility List

Cupa facility list

Date of Government Version: 11/16/2016
Date Data Arrived at EDR: 11/21/2016
Date Made Active in Reports: 01/19/2017
Number of Days to Update: 59

Source: Department of Environmental Health
Telephone: 408-918-1973
Last EDR Contact: 02/21/2017
Next Scheduled EDR Contact: 06/05/2017
Data Release Frequency: Varies

HIST LUST - Fuel Leak Site Activity Report

A listing of open and closed leaking underground storage tanks. This listing is no longer updated by the county. Leaking underground storage tanks are now handled by the Department of Environmental Health.

Date of Government Version: 03/29/2005
Date Data Arrived at EDR: 03/30/2005
Date Made Active in Reports: 04/21/2005
Number of Days to Update: 22

Source: Santa Clara Valley Water District
Telephone: 408-265-2600
Last EDR Contact: 03/23/2009
Next Scheduled EDR Contact: 06/22/2009
Data Release Frequency: No Update Planned

LOP Listing

A listing of leaking underground storage tanks located in Santa Clara county.

Date of Government Version: 03/03/2014
Date Data Arrived at EDR: 03/05/2014
Date Made Active in Reports: 03/18/2014
Number of Days to Update: 13

Source: Department of Environmental Health
Telephone: 408-918-3417
Last EDR Contact: 02/24/2017
Next Scheduled EDR Contact: 06/12/2017
Data Release Frequency: Annually

GOVERNMENT RECORDS SEARCHED / DATA CURRENCY TRACKING

Hazardous Material Facilities

Hazardous material facilities, including underground storage tank sites.

Date of Government Version: 11/07/2016
Date Data Arrived at EDR: 11/10/2016
Date Made Active in Reports: 01/24/2017
Number of Days to Update: 75

Source: City of San Jose Fire Department
Telephone: 408-535-7694
Last EDR Contact: 02/06/2017
Next Scheduled EDR Contact: 05/22/2017
Data Release Frequency: Annually

SANTA CRUZ COUNTY:

CUPA Facility List

CUPA facility listing.

Date of Government Version: 11/16/2016
Date Data Arrived at EDR: 11/21/2016
Date Made Active in Reports: 01/19/2017
Number of Days to Update: 59

Source: Santa Cruz County Environmental Health
Telephone: 831-464-2761
Last EDR Contact: 02/21/2017
Next Scheduled EDR Contact: 06/05/2017
Data Release Frequency: Varies

SHASTA COUNTY:

CUPA Facility List

Cupa Facility List.

Date of Government Version: 12/13/2016
Date Data Arrived at EDR: 12/16/2016
Date Made Active in Reports: 03/02/2017
Number of Days to Update: 76

Source: Shasta County Department of Resource Management
Telephone: 530-225-5789
Last EDR Contact: 02/21/2017
Next Scheduled EDR Contact: 06/05/2017
Data Release Frequency: Varies

SOLANO COUNTY:

Leaking Underground Storage Tanks

A listing of leaking underground storage tank sites located in Solano county.

Date of Government Version: 11/29/2016
Date Data Arrived at EDR: 12/21/2016
Date Made Active in Reports: 12/22/2016
Number of Days to Update: 1

Source: Solano County Department of Environmental Management
Telephone: 707-784-6770
Last EDR Contact: 03/09/2017
Next Scheduled EDR Contact: 06/26/2017
Data Release Frequency: Quarterly

Underground Storage Tanks

Underground storage tank sites located in Solano county.

Date of Government Version: 11/29/2016
Date Data Arrived at EDR: 12/22/2016
Date Made Active in Reports: 01/10/2017
Number of Days to Update: 19

Source: Solano County Department of Environmental Management
Telephone: 707-784-6770
Last EDR Contact: 03/09/2017
Next Scheduled EDR Contact: 06/26/2017
Data Release Frequency: Quarterly

SONOMA COUNTY:

Cupa Facility List

Cupa Facility list

GOVERNMENT RECORDS SEARCHED / DATA CURRENCY TRACKING

Date of Government Version: 12/22/2016
Date Data Arrived at EDR: 12/27/2016
Date Made Active in Reports: 03/02/2017
Number of Days to Update: 65

Source: County of Sonoma Fire & Emergency Services Department
Telephone: 707-565-1174
Last EDR Contact: 03/27/2017
Next Scheduled EDR Contact: 07/10/2017
Data Release Frequency: Varies

Leaking Underground Storage Tank Sites

A listing of leaking underground storage tank sites located in Sonoma county.

Date of Government Version: 01/04/2017
Date Data Arrived at EDR: 01/06/2017
Date Made Active in Reports: 03/02/2017
Number of Days to Update: 55

Source: Department of Health Services
Telephone: 707-565-6565
Last EDR Contact: 03/27/2017
Next Scheduled EDR Contact: 07/10/2017
Data Release Frequency: Quarterly

SUTTER COUNTY:

Underground Storage Tanks

Underground storage tank sites located in Sutter county.

Date of Government Version: 12/02/2016
Date Data Arrived at EDR: 12/06/2016
Date Made Active in Reports: 01/10/2017
Number of Days to Update: 35

Source: Sutter County Department of Agriculture
Telephone: 530-822-7500
Last EDR Contact: 03/06/2017
Next Scheduled EDR Contact: 06/19/2017
Data Release Frequency: Semi-Annually

TUOLUMNE COUNTY:

CUPA Facility List

Cupa facility list

Date of Government Version: 01/25/2017
Date Data Arrived at EDR: 01/27/2017
Date Made Active in Reports: 03/02/2017
Number of Days to Update: 34

Source: Division of Environmental Health
Telephone: 209-533-5633
Last EDR Contact: 01/23/2017
Next Scheduled EDR Contact: 05/08/2017
Data Release Frequency: Varies

VENTURA COUNTY:

Business Plan, Hazardous Waste Producers, and Operating Underground Tanks

The BWT list indicates by site address whether the Environmental Health Division has Business Plan (B), Waste Producer (W), and/or Underground Tank (T) information.

Date of Government Version: 09/26/2016
Date Data Arrived at EDR: 10/27/2016
Date Made Active in Reports: 01/17/2017
Number of Days to Update: 82

Source: Ventura County Environmental Health Division
Telephone: 805-654-2813
Last EDR Contact: 01/23/2017
Next Scheduled EDR Contact: 05/08/2017
Data Release Frequency: Quarterly

Inventory of Illegal Abandoned and Inactive Sites

Ventura County Inventory of Closed, Illegal Abandoned, and Inactive Sites.

Date of Government Version: 12/01/2011
Date Data Arrived at EDR: 12/01/2011
Date Made Active in Reports: 01/19/2012
Number of Days to Update: 49

Source: Environmental Health Division
Telephone: 805-654-2813
Last EDR Contact: 03/31/2017
Next Scheduled EDR Contact: 07/17/2017
Data Release Frequency: Annually

GOVERNMENT RECORDS SEARCHED / DATA CURRENCY TRACKING

Listing of Underground Tank Cleanup Sites

Ventura County Underground Storage Tank Cleanup Sites (LUST).

Date of Government Version: 05/29/2008	Source: Environmental Health Division
Date Data Arrived at EDR: 06/24/2008	Telephone: 805-654-2813
Date Made Active in Reports: 07/31/2008	Last EDR Contact: 02/13/2017
Number of Days to Update: 37	Next Scheduled EDR Contact: 05/29/2017
	Data Release Frequency: Quarterly

Medical Waste Program List

To protect public health and safety and the environment from potential exposure to disease causing agents, the Environmental Health Division Medical Waste Program regulates the generation, handling, storage, treatment and disposal of medical waste throughout the County.

Date of Government Version: 09/26/2016	Source: Ventura County Resource Management Agency
Date Data Arrived at EDR: 10/27/2016	Telephone: 805-654-2813
Date Made Active in Reports: 01/24/2017	Last EDR Contact: 01/23/2017
Number of Days to Update: 89	Next Scheduled EDR Contact: 05/08/2017
	Data Release Frequency: Quarterly

Underground Tank Closed Sites List

Ventura County Operating Underground Storage Tank Sites (UST)/Underground Tank Closed Sites List.

Date of Government Version: 11/28/2016	Source: Environmental Health Division
Date Data Arrived at EDR: 12/14/2016	Telephone: 805-654-2813
Date Made Active in Reports: 01/12/2017	Last EDR Contact: 03/15/2017
Number of Days to Update: 29	Next Scheduled EDR Contact: 06/26/2017
	Data Release Frequency: Quarterly

YOLO COUNTY:

Underground Storage Tank Comprehensive Facility Report

Underground storage tank sites located in Yolo county.

Date of Government Version: 11/14/2016	Source: Yolo County Department of Health
Date Data Arrived at EDR: 11/18/2016	Telephone: 530-666-8646
Date Made Active in Reports: 01/12/2017	Last EDR Contact: 03/31/2017
Number of Days to Update: 55	Next Scheduled EDR Contact: 07/17/2017
	Data Release Frequency: Annually

YUBA COUNTY:

CUPA Facility List

CUPA facility listing for Yuba County.

Date of Government Version: 10/28/2016	Source: Yuba County Environmental Health Department
Date Data Arrived at EDR: 11/03/2016	Telephone: 530-749-7523
Date Made Active in Reports: 12/15/2016	Last EDR Contact: 01/30/2017
Number of Days to Update: 42	Next Scheduled EDR Contact: 05/08/2017
	Data Release Frequency: Varies

OTHER DATABASE(S)

Depending on the geographic area covered by this report, the data provided in these specialty databases may or may not be complete. For example, the existence of wetlands information data in a specific report does not mean that all wetlands in the area covered by the report are included. Moreover, the absence of any reported wetlands information does not necessarily mean that wetlands do not exist in the area covered by the report.

GOVERNMENT RECORDS SEARCHED / DATA CURRENCY TRACKING

CT MANIFEST: Hazardous Waste Manifest Data

Facility and manifest data. Manifest is a document that lists and tracks hazardous waste from the generator through transporters to a tsd facility.

Date of Government Version: 07/30/2013
Date Data Arrived at EDR: 08/19/2013
Date Made Active in Reports: 10/03/2013
Number of Days to Update: 45

Source: Department of Energy & Environmental Protection
Telephone: 860-424-3375
Last EDR Contact: 11/11/2016
Next Scheduled EDR Contact: 02/27/2017
Data Release Frequency: No Update Planned

NJ MANIFEST: Manifest Information

Hazardous waste manifest information.

Date of Government Version: 12/31/2015
Date Data Arrived at EDR: 09/29/2016
Date Made Active in Reports: 01/03/2017
Number of Days to Update: 96

Source: Department of Environmental Protection
Telephone: N/A
Last EDR Contact: 01/09/2017
Next Scheduled EDR Contact: 04/24/2017
Data Release Frequency: Annually

NY MANIFEST: Facility and Manifest Data

Manifest is a document that lists and tracks hazardous waste from the generator through transporters to a TSD facility.

Date of Government Version: 01/30/2017
Date Data Arrived at EDR: 02/01/2017
Date Made Active in Reports: 02/13/2017
Number of Days to Update: 12

Source: Department of Environmental Conservation
Telephone: 518-402-8651
Last EDR Contact: 02/01/2017
Next Scheduled EDR Contact: 05/08/2017
Data Release Frequency: Annually

PA MANIFEST: Manifest Information

Hazardous waste manifest information.

Date of Government Version: 12/31/2015
Date Data Arrived at EDR: 07/22/2016
Date Made Active in Reports: 11/22/2016
Number of Days to Update: 123

Source: Department of Environmental Protection
Telephone: 717-783-8990
Last EDR Contact: 01/12/2017
Next Scheduled EDR Contact: 05/01/2017
Data Release Frequency: Annually

RI MANIFEST: Manifest information

Hazardous waste manifest information

Date of Government Version: 12/31/2013
Date Data Arrived at EDR: 06/19/2015
Date Made Active in Reports: 07/15/2015
Number of Days to Update: 26

Source: Department of Environmental Management
Telephone: 401-222-2797
Last EDR Contact: 02/21/2017
Next Scheduled EDR Contact: 06/05/2017
Data Release Frequency: Annually

WI MANIFEST: Manifest Information

Hazardous waste manifest information.

Date of Government Version: 12/31/2015
Date Data Arrived at EDR: 04/14/2016
Date Made Active in Reports: 06/03/2016
Number of Days to Update: 50

Source: Department of Natural Resources
Telephone: N/A
Last EDR Contact: 03/13/2017
Next Scheduled EDR Contact: 06/26/2017
Data Release Frequency: Annually

Oil/Gas Pipelines

Source: PennWell Corporation

Petroleum Bundle (Crude Oil, Refined Products, Petrochemicals, Gas Liquids (LPG/NGL), and Specialty Gases (Miscellaneous)) N = Natural Gas Bundle (Natural Gas, Gas Liquids (LPG/NGL), and Specialty Gases (Miscellaneous)). This map includes information copyrighted by PennWell Corporation. This information is provided on a best effort basis and PennWell Corporation does not guarantee its accuracy nor warrant its fitness for any particular purpose. Such information has been reprinted with the permission of PennWell.

Electric Power Transmission Line Data

Source: PennWell Corporation

This map includes information copyrighted by PennWell Corporation. This information is provided on a best effort basis and PennWell Corporation does not guarantee its accuracy nor warrant its fitness for any particular purpose. Such information has been reprinted with the permission of PennWell.

GOVERNMENT RECORDS SEARCHED / DATA CURRENCY TRACKING

Sensitive Receptors: There are individuals deemed sensitive receptors due to their fragile immune systems and special sensitivity to environmental discharges. These sensitive receptors typically include the elderly, the sick, and children. While the location of all sensitive receptors cannot be determined, EDR indicates those buildings and facilities - schools, daycares, hospitals, medical centers, and nursing homes - where individuals who are sensitive receptors are likely to be located.

AHA Hospitals:

Source: American Hospital Association, Inc.

Telephone: 312-280-5991

The database includes a listing of hospitals based on the American Hospital Association's annual survey of hospitals.

Medical Centers: Provider of Services Listing

Source: Centers for Medicare & Medicaid Services

Telephone: 410-786-3000

A listing of hospitals with Medicare provider number, produced by Centers of Medicare & Medicaid Services, a federal agency within the U.S. Department of Health and Human Services.

Nursing Homes

Source: National Institutes of Health

Telephone: 301-594-6248

Information on Medicare and Medicaid certified nursing homes in the United States.

Public Schools

Source: National Center for Education Statistics

Telephone: 202-502-7300

The National Center for Education Statistics' primary database on elementary and secondary public education in the United States. It is a comprehensive, annual, national statistical database of all public elementary and secondary schools and school districts, which contains data that are comparable across all states.

Private Schools

Source: National Center for Education Statistics

Telephone: 202-502-7300

The National Center for Education Statistics' primary database on private school locations in the United States.

Daycare Centers: Licensed Facilities

Source: Department of Social Services

Telephone: 916-657-4041

Flood Zone Data: This data was obtained from the Federal Emergency Management Agency (FEMA). It depicts 100-year and 500-year flood zones as defined by FEMA. It includes the National Flood Hazard Layer (NFHL) which incorporates Flood Insurance Rate Map (FIRM) data and Q3 data from FEMA in areas not covered by NFHL.

Source: FEMA

Telephone: 877-336-2627

Date of Government Version: 2003, 2015

NWI: National Wetlands Inventory. This data, available in select counties across the country, was obtained by EDR in 2002, 2005 and 2010 from the U.S. Fish and Wildlife Service.

State Wetlands Data: Wetland Inventory

Source: Department of Fish & Game

Telephone: 916-445-0411

Current USGS 7.5 Minute Topographic Map

Source: U.S. Geological Survey

GOVERNMENT RECORDS SEARCHED / DATA CURRENCY TRACKING

STREET AND ADDRESS INFORMATION

© 2015 TomTom North America, Inc. All rights reserved. This material is proprietary and the subject of copyright protection and other intellectual property rights owned by or licensed to Tele Atlas North America, Inc. The use of this material is subject to the terms of a license agreement. You will be held liable for any unauthorized copying or disclosure of this material.

Appendix C. Site Photographs

Appendix

This page intentionally left blank.



Client Name: City of Anaheim
Site Location: Beach Boulevard Specific Plan
Project No.: COA-65.0

Photo No: 1	Date: 4/14/2017
-----------------------	---------------------------

Description:


View of former landfill at northeast corner of Beach Boulevard and Lincoln Avenue, looking from Lincoln Avenue to the northwest.



Photo No: 2	Date: 4/14/2017
-----------------------	---------------------------

Description:

View of a gas station located at the northeast corner of Beach Boulevard and Ball Road.





Client Name: City of Anaheim
 Site Location: Beach Boulevard Specific Plan
 Project No.: COA-65.0

Photo No: 3	Date: 4/14/2017
Description:	

View of hospital along Orange Avenue, looking southeast.



Photo No: 4	Date: 4/14/2017
Description:	

View of Reid Park, looking south.



